








**LOCATION OF SUBJECT PROPERTY**

-  PARCEL 227-11-005
-  PROPOSED SPLIT

**LOCATION MAP**

- Zoning**
- MULTIPLE RESIDENCE ZONING DISTRICTS
    -  R-2
    -  R-3
  - SINGLE RESIDENCE ZONING DISTRICTS
    -  R1-8
  - COMMERCIAL ZONING DISTRICTS
    -  C-2
  - INDUSTRIAL ZONING DISTRICTS
    -  LI

**LOT SPLIT**

**CASE #**  
**2021-0387**

**DATE:**  
6/2/2021

**CHECKED BY:**  
ROMAN PACHECO

**PLANNING & ZONING**



**GIS**

**CREATED BY:**  
ISAAC GUTIERREZ

**APPROVED BY:**  
JOSE A. GUZMAN