




LOCATION OF SUBJECT PROPERTY

 PARCEL 227-15-003

 600ft Notification Area

LOCATION MAP

Legend

- LAND USE**
-  Medium Density Residential
 -  High Density Residential
 -  Commercial

MAJOR AMENDMENT

CASE #
2021-0337

DATE:
5/5/20201

CHECKED BY:
ROMAN PACHECO

PLANNING & ZONING



GIS

CREATED BY:
ISAAC GUTIERREZ

APPROVED BY:
JOSE A. GUZMAN