

LOCATION MAP

LOCATION OF SUBJECT PROPERTY












 Southeast Corner of Avenue F & County 24th Street
Assessor's Parcel No. 783-05-162

 **300ft Notification Area**

This request is to rezone 3.47 acres from High-Density Residential (R-3) to Community Commercial (C-2).

REZONING

CASE #
2021-0608

- Zoning**
-  SINGLE RESIDENCE ZONING DISTRICTS
 -  R1-8
 -  RA-10
 -  COMMERCIAL ZONING DISTRICTS
 -  C-1
 -  C-2
 -  INDUSTRIAL ZONING DISTRICTS
 -  LI
 -  MULTIPLE RESIDENCE ZONING DISTRICTS
 -  R-2
 -  R-3

DATE:
9/27/2021

PLANNING & ZONING



GIS

CREATED BY:
ISAAC GUTIERREZ

CHECKED BY:
ROMAN PACHECO

APPROVED BY:
JOSE A. GUZMAN