






LOCATION OF SUBJECT PROPERTY

-  PARCEL 227-15-029
Rezoning from LI to R1-6
-  300ft Notification Area

LOCATION MAP

- Zoning**
- INDUSTRIAL ZONING DISTRICTS
 -  LI
 - SINGLE RESIDENCE ZONING DISTRICTS
 -  RA-10
 -  R1-6

REZONING

CASE #
2021-0243

DATE:
11/3/2021

PLANNING & ZONING



GIS

CREATED BY:
ISAAC GUTIERREZ

CHECKED BY:
ROMAN PACHECO

APPROVED BY:
JOSE A. GUZMAN