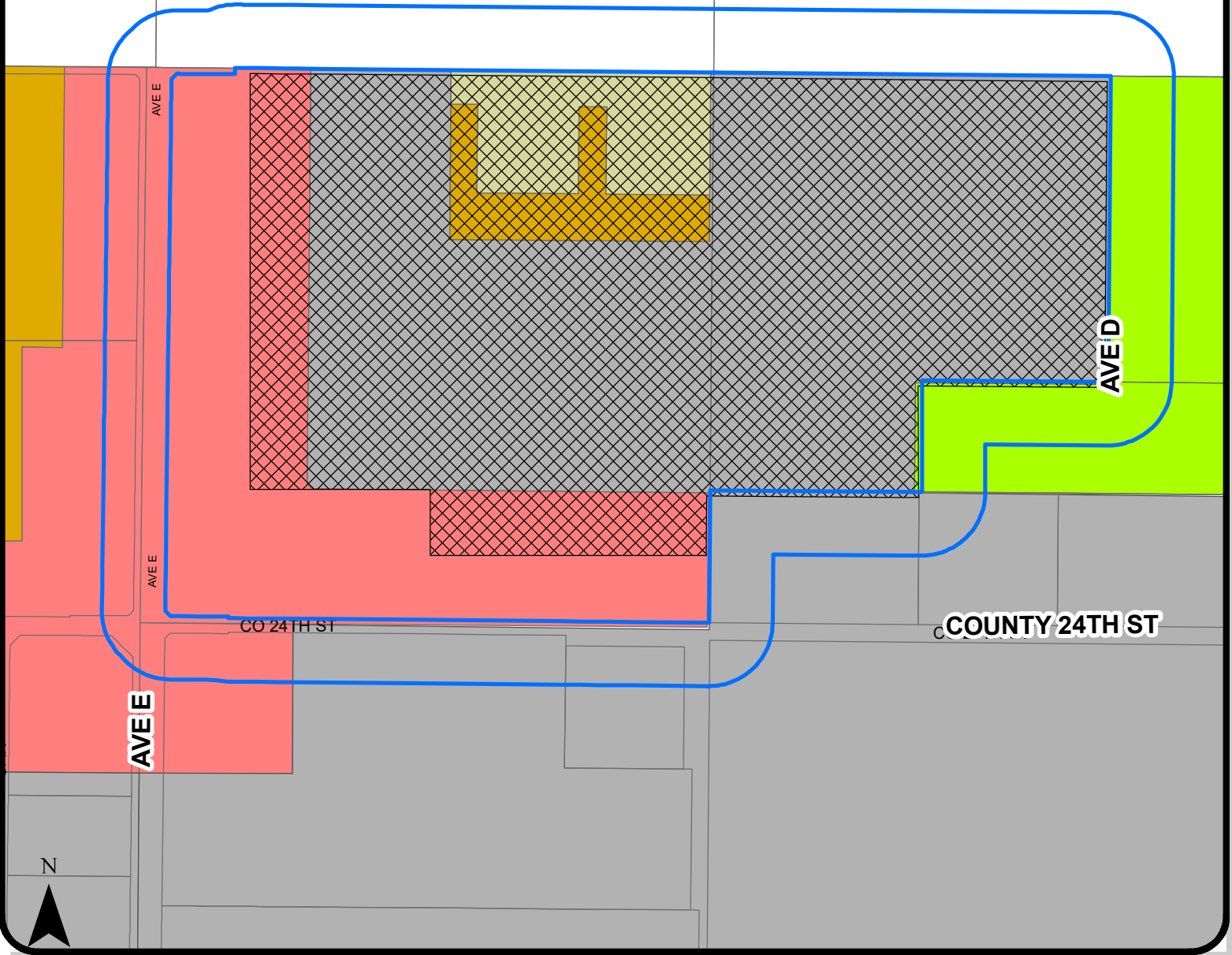












0 0.05 0.1 0.2 Miles



**LOCATION OF SUBJECT PROPERTY**

-  Parcel 227-11-004 & 227-11-005
-  Rezone from LI, C2, R2, R3 to R1-6.
-  300ft Notification Area

**LOCATION MAP**

- ZONING**
- COMMERCIAL ZONING DISTRICTS**
  -  C-2
  - INDUSTRIAL ZONING DISTRICTS**
  -  LI
  -  HI
  - MULTIPLE RESIDENCE ZONING DISTRICTS**
  -  R-2
  -  R-3
  - SINGLE RESIDENCE ZONING DISTRICTS**
  -  RA-10

**Rezoning**

**CASE #**  
**2021-0693**

**DATE:**  
11/15/2021

**PLANNING & ZONING**



**GIS**

**CREATED BY:**  
ISAAC GUTIERREZ

**CHECKED BY:**  
ROMAN PACHECO

**APPROVED BY:**  
JOSE A. GUZMAN