

LOCATION OF SUBJECT PROPERTY





 Assessor's Parcel Number 227-15-030

Rezoning from Light Industrial (LI)
to Medium Density Residential (R1-6)

 300ft Notification Area

LOCATION MAP

Zoning

- SINGLE RESIDENCE ZONING DISTRICTS
 -  R1-8
- MULTIPLE RESIDENCE ZONING DISTRICTS
 -  R-2
 -  R-3
- COMMERCIAL ZONING DISTRICTS
 -  C-2

REZONING

CASE #
2022-0190

DATE:

4/5/2022

PLANNING & ZONING



GIS

CREATED BY:

ISAAC GUTIERREZ

CHECKED BY:

FERNANDO VILLEGAS

APPROVED BY:

JOSE A. GUZMAN