




LOCATION OF SUBJECT PROPERTY

LOCATION MAP

SUBDIVISION

-  PARCEL 227-11-011
-  300ft Notification Area
-  Proposed Subdivision Location

CASE #
2022-0043-F

DATE:
1/19/2022

PLANNING & ZONING



GIS

CREATED BY:
ISAAC GUTIERREZ

CHECKED BY:
FERNANDO VILLEGAS

APPROVED BY:
JOSE A. GUZMAN