








LOCATION OF SUBJECT PROPERTY

 Assessor's Parcel Number 227-15-011
 Rezoning from Light Industrial (LI)
 to Commercial (C2)

 300ft Notification Area

LOCATION MAP

Zoning

-  SINGLE RESIDENCE ZONING DISTRICTS
-  R1-8
-  MULTIPLE RESIDENCE ZONING DISTRICTS
-  R-2
-  R-3
-  COMMERCIAL ZONING DISTRICTS
-  C-2

REZONING

CASE #
2022-0349

DATE:
 6/16/2022

CHECKED BY:
 FERNANDO VILLEGAS

PLANNING & ZONING



GIS

CREATED BY:
 ISAAC GUTIERREZ

APPROVED BY:
 JOSE A. GUZMAN