












**LOCATION OF SUBJECT PROPERTY**

**LOCATION MAP**

**MINOR AMENDMENT**

-  PARCEL 227-10-004  
Change 6.17 acres from Medium Density Residential  
(MDR) to Commercial (C)
-  300ft Notification Area

- LAND USE**
-  Agricultural
  -  Low Density Residential
  -  Medium Density Residential
  -  High Density Residential
  -  Commercial
  -  Mixed Use Activity Center
  -  Employment
  -  Conservation
  -  Border Buffer

**CASE #**  
**2022-0029**

**DATE:**  
1/13/2022

**PLANNING & ZONING**



**GIS**

**CREATED BY:**  
ISAAC GUTIERREZ

**CHECKED BY:**  
FERNANDO VILLEGAS

**APPROVED BY:**  
JOSE A. GUZMAN