









**LOCATION MAP**

**LOCATION OF SUBJECT PROPERTY**

 PROPOSED SUBDIVISION- LOS MEZQUITES UNIT 1

- Zoning**
- SINGLE RESIDENCE ZONING DISTRICTS
    -  R1-1
    -  RA-10
  - COMMERCIAL ZONING DISTRICTS
    -  C-1
    -  C-2
  - INDUSTRIAL ZONING DISTRICTS
    -  I-1
  - MULTIPLE RESIDENCE ZONING DISTRICTS
    -  R-2
    -  R-3

**SUBDIVISION**  
**CASE #**  
**2021-0750P**

**DATE:**  
 12/28/2021

**PLANNING & ZONING**



**GIS**

**CREATED BY:**  
 ISAAC GUTIERREZ

**CHECKED BY:**  
 FERNANDO VILLEGAS

**APPROVED BY:**  
 JOSE A. GUZMAN