







**LOCATION OF SUBJECT PROPERTY**

 PARCEL 227-15-026

**LOCATION MAP**

**Zoning**

- SINGLE RESIDENCE ZONING DISTRICTS
-  R-1
- COMMERCIAL ZONING DISTRICTS
-  C-1
-  C-2
- MULTIPLE RESIDENCE ZONING DISTRICTS
-  R-2
-  R-3
- INDUSTRIAL ZONING DISTRICTS
-  I-1

**SUBDIVISION**

**CASE #**  
**2021-0746P**

**DATE:**  
12/28/2021

**CHECKED BY:**  
ROMAN PACHECO

**PLANNING & ZONING**



**GIS**

**CREATED BY:**  
ISAAC GUTIERREZ

**APPROVED BY:**  
JOSE A. GUZMAN