




**LOCATION OF SUBJECT PROPERTY**

**LOCATION MAP**

**SUBDIVISION**

-  PARCEL 227-11-011
-  300ft Notification Area
-  Proposed Subdivision Location

**CASE #**  
**2022-0040-P**

**DATE:**  
1/19/2022

**PLANNING & ZONING**



**GIS**

**CREATED BY:**  
ISAAC GUTIERREZ

**CHECKED BY:**  
FERNANDO VILLEGAS

**APPROVED BY:**  
JOSE A. GUZMAN