











LOCATION OF SUBJECT PROPERTY

LOCATION MAP

MINOR AMENDMENT

 PARCELS: East 1/2 of Parcel 22714009 & 22714010
**LAND USE FROM MEDIUM DENSITY RESIDENTIAL (MDR)
 & COMMERCIAL (C)
 TO HIGH DENSITY RESIDENTIAL (HDR)**

 **600ft Notification Area**

- 2040 General Plan Future Land Use**
-  Agricultural
 -  Low Density Residential
 -  Medium Density Residential
 -  High Density Residential
 -  Commercial
 -  Mixed Use Activity Center
 -  Employment
 -  Conservation
 -  Border Buffer

CASE #
2022-0335

DATE:
 6/15/2022

PLANNING & ZONING



GIS

CREATED BY:
 ISAAC GUTIERREZ

CHECKED BY:
 FERNANDO VILLEGAS

APPROVED BY:
 JOSE A. GUZMAN