

**LOCATION OF SUBJECT PROPERTIES**






**LOCATION MAP**

**REZONING**

 Assessor's Parcel Number:  
227-14-010, 227-14-002, 227-14-008,  
227-14-007, 227-14-006, 227-14-004,

 **300ft Notification Area**

**Zoning**

- SINGLE RESIDENCE ZONING DISTRICTS
  -  R1-8
- MULTIPLE RESIDENCE ZONING DISTRICTS
  -  R-2
  -  R-3
- COMMERCIAL ZONING DISTRICTS
  -  C-2
- INDUSTRIAL ZONING DISTRICTS
  -  U

**CASE #**  
**2022-0336**

**DATE:**  
7/7/2022

**PLANNING & ZONING**



**GIS**

**CREATED BY:**  
ISAAC GUTIERREZ

**CHECKED BY:**  
FERNANDO VILLEGAS

**APPROVED BY:**  
JOSE A. GUZMAN