








**LOCATION OF SUBJECT PROPERTY**

 Assessor's Parcel Number 227-15-011

 300ft Notification Area

**LOCATION MAP**

**Zoning**

-  SINGLE RESIDENCE ZONING DISTRICTS
-  R1-8
-  MULTIPLE RESIDENCE ZONING DISTRICTS
-  R-2
-  R-3
-  COMMERCIAL ZONING DISTRICTS
-  C-2

**CONDITIONAL USE**

**CASE #**  
**2022-0425**

**DATE:**  
7/20/2022

**CHECKED BY:**  
FERNANDO VILLEGAS

**PLANNING & ZONING**



**GIS**

**CREATED BY:**  
ISAAC GUTIERREZ

**APPROVED BY:**  
JOSE A. GUZMAN