









LOCATION OF SUBJECT PROPERTIES LOCATION MAP

SUBDIVISION

 Assessor's Parcel Numbers 226-11-006, 226-11-007 & 226-11-008

CASE #
2022-0205P

- Zoning**
-  SINGLE RESIDENCE ZONING DISTRICTS
 -  R1-8
 -  MULTIPLE RESIDENCE ZONING DISTRICTS
 -  R-2
 -  R-3
 -  COMMERCIAL ZONING DISTRICTS
 -  C-2

DATE:
4/13/2022

PLANNING & ZONING



GIS

CREATED BY:
ISAAC GUTIERREZ

CHECKED BY:
FERNANDO VILLEGAS

APPROVED BY:
JOSE A. GUZMAN