


# LOCATION MAP






# CONDITIONAL USE

## LOCATION OF SUBJECT PROPERTY

 PID: 77634260

 300ft Notification Area

## Zoning

- MULTIPLE RESIDENCE ZONING DISTRICTS
  -  R-2
  -  R-3
- COMMERCIAL ZONING DISTRICTS
  -  C-2
- SINGLE RESIDENCE ZONING DISTRICTS
  -  R1-8
  -  RA-10

## CASE #

**2022-0592**

## DATE:

10/13/22

## PLANNING & ZONING



GIS

## CREATED BY:

ISAAC GUTIERREZ

## CHECKED BY:

ROMAN PACHECO

## APPROVED BY:

JOSE A. GUZMAN