





LOCATION OF SUBJECT PROPERTY

 Assessor's Parcel Number 227-11-393
Change Land Use Designation on southwest 8.90 AC
From Commercial (C) to Medium Density (MDR).

 300ft Notification Area

LOCATION MAP

LAND USE

-  Medium Density Residential
-  Commercial
-  High Density Residential

MINOR AMENDMENT

CASE #
2022-0711

DATE:
1/4/2023

CHECKED BY:
FERNANDO VILLEGAS

PLANNING & ZONING



GIS

CREATED BY:
ISAAC GUTIERREZ

APPROVED BY:
JOSE A. GUZMAN