









LOCATION OF SUBJECT PROPERTY

-  PID: 776-09-003
-  300ft Notification Area

LOCATION MAP

- Zoning**
- SINGLE RESIDENCE ZONING DISTRICTS**
 -  R1-8
 -  RA-10
 - MULTIPLE RESIDENCE ZONING DISTRICTS**
 -  R-2
 -  R-3
 - COMMERCIAL ZONING DISTRICTS**
 -  C-1
 -  C-2

REZONING

CASE #
2023-0214

DATE:
5/5/2023

CHECKED BY:
JUAN TEJEDA

PLANNING & ZONING



GIS

CREATED BY:
ISAAC GUTIERREZ

APPROVED BY:
JOSE A. GUZMAN