









LOCATION OF SUBJECT PROPERTY

-  1050 E ARIZONA ST
Assessor's Parcel Number:
77531901
-  300ft Notification Area

LOCATION MAP

Zoning

-  SINGLE RESIDENCE ZONING DISTRICTS
-  R-1.8
-  MULTIPLE RESIDENCE ZONING DISTRICTS
-  R-2
-  COMMERCIAL ZONING DISTRICTS
-  C-1
-  C-2

VARIANCE

CASE #
2023-0439

DATE:
8/1/2023

CHECKED BY:
JUAN TEJEDA

PLANNING & ZONING



GIS

CREATED BY:
ISAAC GUTIERREZ

APPROVED BY:
JOSE A. GUZMAN