









**LOCATION OF SUBJECT PROPERTIES**

**LOCATION MAP**

**SUBDIVISION**

 Assessor's Parcel Number:  
776-34-258, 776-34-259, 776-34-260

- Zoning**
-  SINGLE RESIDENCE ZONING DISTRICTS
  -  R1-8
  -  MULTIPLE RESIDENCE ZONING DISTRICTS
  -  R-2
  -  R-3
  -  COMMERCIAL ZONING DISTRICTS
  -  C-2

**CASE #**  
**2022-0614P**

**DATE:**  
12/29/2022

**PLANNING & ZONING**



**GIS**

**CREATED BY:**  
ISAAC GUTIERREZ

**CHECKED BY:**  
FERNANDO VILLEGAS

**APPROVED BY:**  
JOSE A. GUZMAN