






LOCATION OF SUBJECT PROPERTY

LOCATION MAP

REZONING

 Assessor's Parcel Number:
227-11-393

- Zoning**
-  R1-6 SINGLE RESIDENCE ZONING DISTRICTS
 -  R2 MULTIPLE RESIDENCE ZONING DISTRICTS
 -  R-3
 -  COMMERCIAL ZONING DISTRICTS
 -  C-2

CASE #
2023-0007

DATE:
1/11/23

PLANNING & ZONING



GIS

CREATED BY:
ISAAC GUTIERREZ

CHECKED BY:
FERNANDO VILLEGAS

APPROVED BY:
JOSE A. GUZMAN