







**LOCATION OF SUBJECT PROPERTIES**

**LOCATION MAP**

**REZONING**

-  Assessor's Parcel Number: 22711393
-  300ft Notification Area

**Zoning**

- SINGLE RESIDENCE ZONING DISTRICTS
  -  R1-8
  -  R1-6
- MULTIPLE RESIDENCE ZONING DISTRICTS
  -  R-2
  -  R-3
- COMMERCIAL ZONING DISTRICTS
  -  C-2
- INDUSTRIAL ZONING DISTRICTS
  -  U

**CASE #**  
**2022-0693**

**DATE:**  
12/8/2022

**PLANNING & ZONING**



**GIS**

**CREATED BY:**  
ISAAC GUTIERREZ

**CHECKED BY:**  
FERNANDO VILLEGAS

**APPROVED BY:**  
JOSE A. GUZMAN