











LOCATION OF SUBJECT PROPERTY

 Assessor's Parcel Number:
22711393

 Location of Town Homes

LOCATION MAP

- Zoning**
-  SINGLE RESIDENCE ZONING DISTRICTS
 -  R-14
 -  MULTIPLE RESIDENCE ZONING DISTRICTS
 -  R-2
 -  R-3
 -  COMMERCIAL ZONING DISTRICTS
 -  C-2
 -  INDUSTRIAL ZONING DISTRICTS
 -  I-1

SUBDIVISION

CASE #
2023-0294 P
2023-0295 F

DATE:
6/12/2023

CHECKED BY:
JUAN TEJEDA

PLANNING & ZONING



GIS

CREATED BY:
ISAAC GUTIERREZ

APPROVED BY:
JOSE A. GUZMAN