







LOCATION OF SUBJECT PROPERTY

 PID: 776-09-003

LOCATION MAP

- Zoning**
- SINGLE RESIDENCE ZONING DISTRICTS
 -  R1-6
 -  RA-10
 - MULTIPLE RESIDENCE ZONING DISTRICTS
 -  R-2
 -  R-3
 - COMMERCIAL ZONING DISTRICTS
 -  C-1
 -  C-2

SUBDIVISION

CASE # 2023-0597P
2023-0598F

DATE:
10/18/2023

PLANNING & ZONING



GIS

CREATED BY:
ISAAC GUTIERREZ

CHECKED BY:
JUAN TEJEDA

APPROVED BY:
JOSE A. GUZMAN