







LOCATION OF SUBJECT PROPERTY

LOCATION MAP

SUBDIVISION

 PARCEL ID: 783-05-162

 300ft Notification Area

- Legend**
- SINGLE RESIDENCE ZONING DISTRICTS**
 -  R1-6
 -  RA-10
 - MULTIPLE RESIDENCE ZONING DISTRICTS**
 -  R-2
 -  R-3
 - COMMERCIAL ZONING DISTRICTS**
 -  C-2
 - INDUSTRIAL ZONING DISTRICTS**
 -  LI

CASE #
2024-0047F

DATE:
1/12/2024

PLANNING & ZONING



GIS

CREATED BY:
ISAAC GUTIERREZ

CHECKED BY:
JUAN TEJEDA

APPROVED BY:
JOSE A. GUZMAN