



**Legend**

**Points of Interest**


- San Luis I - Port of Entry
- San Luis II - Commercial Port of Entry
- Trailhead

**SAN LUIS PATHS/TRAILS**

**Path / Trail Tier**

- Primary Spine
- Canal Trail
- Arterial Street
- Proposed Trail 1
- Park Space
- Local Roads
- Colorado River
- City of San Luis Municipal Boundary
- MEXICO
- Mexico-Roads

# Proposed Trail 1 (Canal Trail)



Co 22 1/2 St

Co 22nd St

Co 21 1/2 St S

Co 21st St S

Co 25th St


Cesar Chavez Blvd

Border Rd

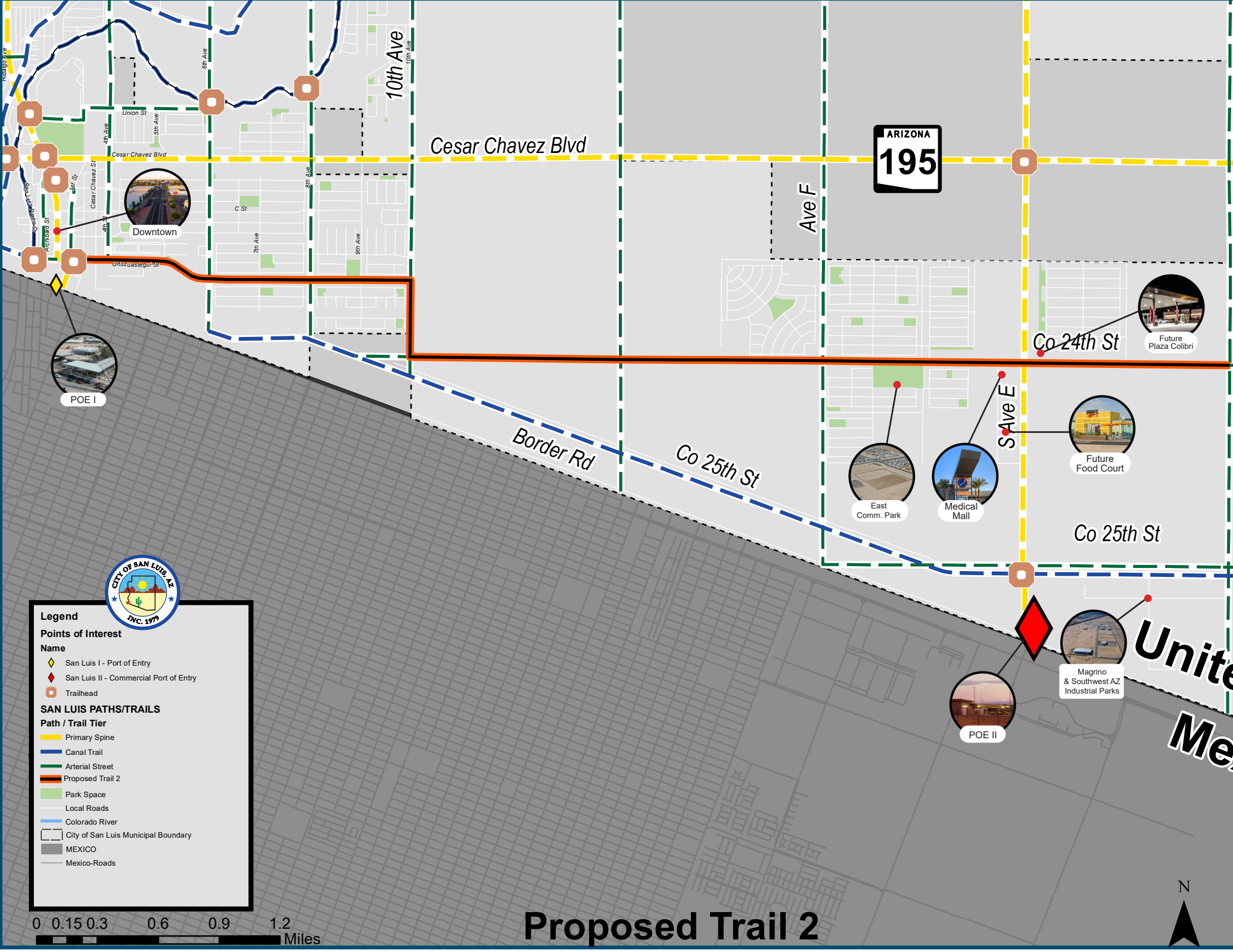
6th Ave

10th Ave

Ave F



0 0.15 0.3 0.6 0.9 1.2 Miles



**Legend**

**Points of Interest**

**Name**

- San Luis I - Port of Entry
- San Luis II - Commercial Port of Entry
- Trailhead

**SAN LUIS PATHS/TRAILS**

**Path / Trail Tier**

- Primary Spine
- Canal Trail
- Arterial Street
- Proposed Trail 2
- Park Space
- Local Roads
- Colorado River
- City of San Luis Municipal Boundary
- MEXICO
- Mexico-Roads



# Proposed Trail 2

