
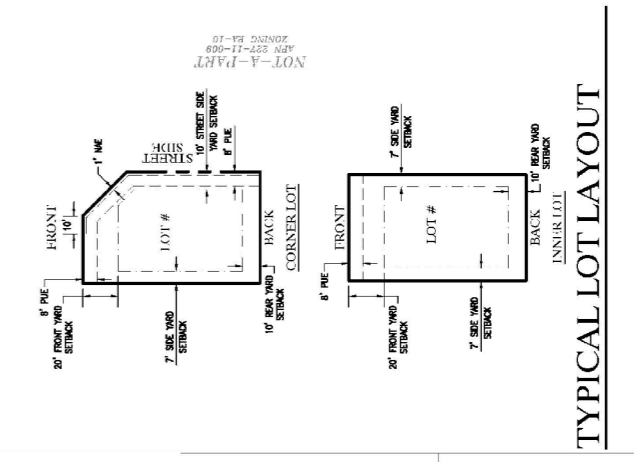
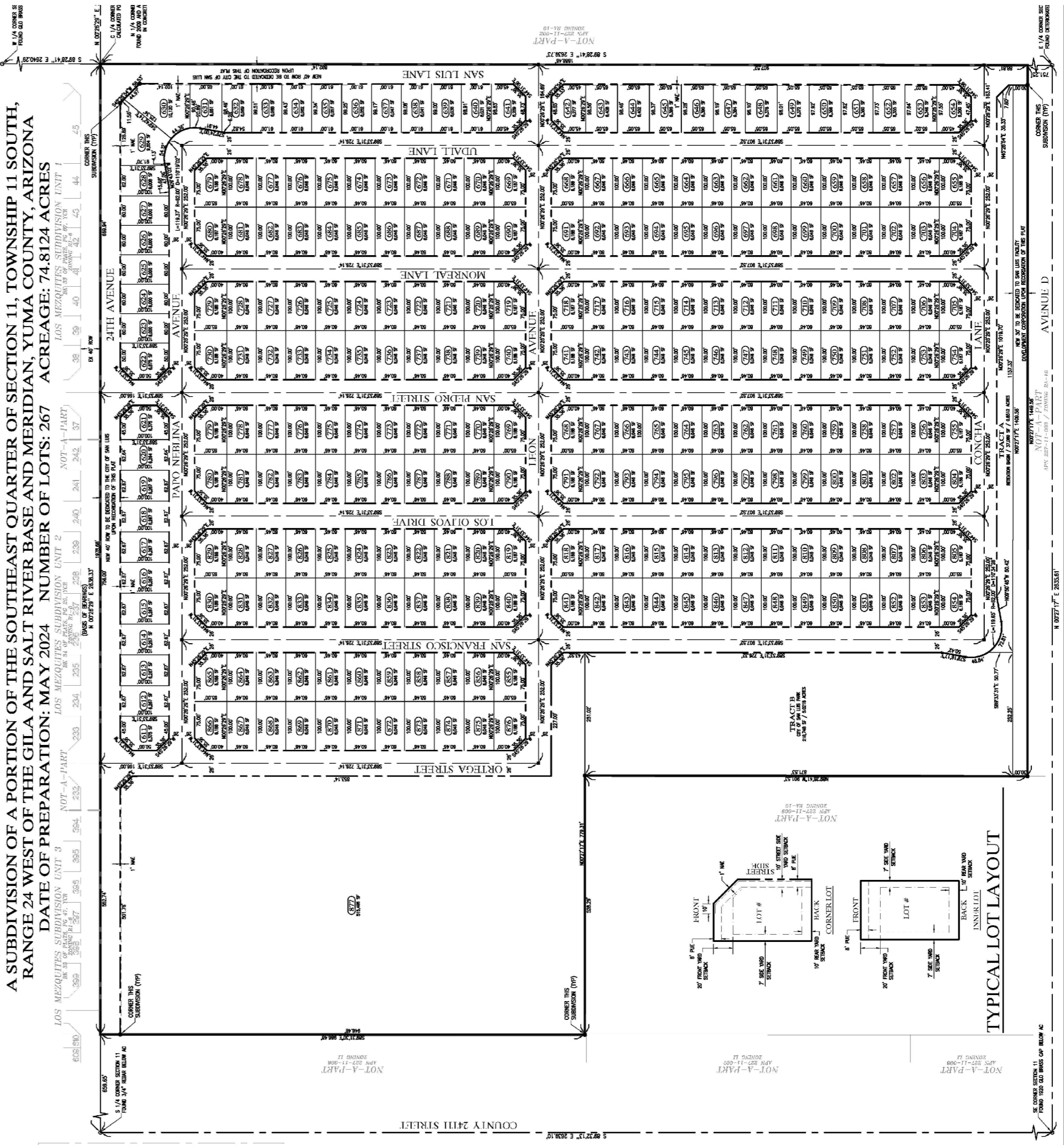


# FINAL PLAT LOS MEZQUITES SUBDIVISION UNIT 4

A SUBDIVISION OF A PORTION OF THE SOUTHEAST QUARTER OF SECTION 11, TOWNSHIP 11 SOUTH,  
RANGE 24 WEST OF THE GILA AND SALT RIVER BASE AND MERIDIAN, YUMA COUNTY, ARIZONA  
DATE OF PREPARATION: MAY 2024 NUMBER OF LOTS: 267 ACREAGE: 74.8124 ACRES



### COMMERCIAL ZONING DISTRICTS

C-2

### SINGLE RESIDENCE ZONING DISTRICTS

RA-10

R-6

### MULTIPLE RESIDENCE ZONING DISTRICTS

R-2

R-3

# SUBDIVISION

### INDUSTRIAL ZONING DISTRICTS

LI

HI

Location of Subject Property

300ft Notification Buffer

Location of Subject Property on Aerial

# CASE# 2024-0206F