


N



Includes 50ft strip of parcel 21133002
-Created with Annexation 99-01
Ordinance 158

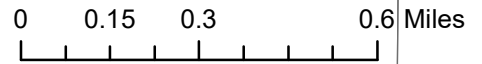


22703001

CESAR CHAVEZ BLVD


AVE F

SAN LUIS



ANNEXATION 2024-01

 SAN LUIS

 PROPOSED ANNEXATION

LEGAL:

Sections 3 and 4, Township 11 South, Range 24 West, Gila and Salt River Base and Meridian, Yuma County, Arizona;

And

The East 50 feet of the West Half of the Southeast Quarter and the East 50 feet of the Southwest Quarter of the Northeast Quarter of Section 33, Township 10 South, Range 24 West, Gila and Salt River Base and Meridian, Yuma County, Arizona

Containing an area of approximately 1,285 acres, more or less.

In addition to the territory shown on this map, shaded in red, the proposed annexation includes any and all county right-of-way and roadways with not taxable value that are within or contiguous to the exterior boundaries of shaded area and said right of way and roadways are part of the territory proposed to be annexed and will be included in any ordinance of annexation adopted as a result of this petition.