










LOCATION OF SUBJECT PROPERTY

LOCATION MAP

REZONING

-  PARCEL ID: 227-11-004
-  300ft Notification Area
-  REZONING AREA

CASE #
2023-0761

- Legend**
- SINGLE RESIDENCE ZONING DISTRICTS**
 -  R1-6
 -  RA-10
 - MULTIPLE RESIDENCE ZONING DISTRICTS**
 -  R-2
 -  R-3
 - COMMERCIAL ZONING DISTRICTS**
 -  C-2
 - INDUSTRIAL ZONING DISTRICTS**
 -  LI

DATE:
1/10/2024

PLANNING & ZONING



GIS

CREATED BY:
ISAAC GUTIERREZ

CHECKED BY:
JUAN TEJEDA

APPROVED BY:
JOSE A. GUZMAN