








LOCATION OF SUBJECT PROPERTY

 **PARCEL ID: 77858197**
4834 E COUNTY 24TH ST

 **300ft Notification Area**

LOCATION MAP

- Legend**
-  SINGLE RESIDENCE ZONING DISTRICTS
 -  R1-6
 -  RA-10
 - MULTIPLE RESIDENCE ZONING DISTRICTS**
 -  R-2
 -  R-3
 - COMMERCIAL ZONING DISTRICTS**
 -  C-2
 - INDUSTRIAL ZONING DISTRICTS**
 -  LI

CONDITIONAL USE

CASE #
2024-0039

DATE:
2/14/2024

CHECKED BY:
JUAN TEJEDA

PLANNING & ZONING



GIS

CREATED BY:
ISAAC GUTIERREZ

APPROVED BY:
JOSE A. GUZMAN