









LOCATION OF SUBJECT PROPERTY

-  PARCEL ID: 227-11-004
-  SUBDIVISION LOCATION

LOCATION MAP

- Legend**
- SINGLE RESIDENCE ZONING DISTRICTS
 -  R1-6
 -  RA-10
 - MULTIPLE RESIDENCE ZONING DISTRICTS
 -  R-2
 -  R-3
 - COMMERCIAL ZONING DISTRICTS
 -  C-2
 - INDUSTRIAL ZONING DISTRICTS
 -  I-1

SUBDIVISION

CASE #
2024-0208F

DATE:
4/18/2024

CHECKED BY:
JUAN TEJEDA

PLANNING & ZONING



GIS

CREATED BY:
ISAAC GUTIERREZ

APPROVED BY:
JOSE A. GUZMAN