










**LOCATION OF SUBJECT PROPERTY**

**LOCATION MAP**

**REZONING**

-  PARCEL ID: 227-11-004
-  300ft Notification Area
-  REZONING AREA

**CASE #**  
2024-0776

- Legend**
- SINGLE RESIDENCE ZONING DISTRICTS**
    -  R1-6
    -  RA-10
  - MULTIPLE RESIDENCE ZONING DISTRICTS**
    -  R-2
    -  R-3
  - COMMERCIAL ZONING DISTRICTS**
    -  C-2
  - INDUSTRIAL ZONING DISTRICTS**
    -  LI

**DATE:**  
10/9/2024

**PLANNING & ZONING**



**GIS**

**CREATED BY:**  
ISAAC GUTIERREZ

**CHECKED BY:**  
JUAN TEJEDA

**APPROVED BY:**  
JOSE A. GUZMAN