









LOCATION OF SUBJECT PROPERTY

-  PARCEL ID: 227-11-004
-  PROPOSED SUBDIVISION LOCATION

LOCATION MAP

- Legend**
- SINGLE RESIDENCE ZONING DISTRICTS**
 -  RA-10
 - MULTIPLE RESIDENCE ZONING DISTRICTS**
 -  R-2
 -  R-3
 - COMMERCIAL ZONING DISTRICTS**
 -  C-2
 - INDUSTRIAL ZONING DISTRICTS**
 -  I-1
 -  I-2

SUBDIVISION

CASE #
 2024-0858P
 2024-0865F

DATE:
 12/17/2024

PLANNING & ZONING



GIS

CREATED BY:
 ISAAC GUTIERREZ

CHECKED BY:
 JUAN TEJEDA

APPROVED BY:
 JOSE A. GUZMAN