






LOCATION OF SUBJECT PROPERTY

-  PARCEL ID:22602012
-  300FT NOTIFICATION BUFFER

LOCATION MAP

- Zoning**
- COMMERCIAL ZONING DISTRICTS
 -  C-2
 - MANUFACTURED HOME ZONING DISTRICTS
 -  MH
 - MULTIPLE RESIDENCE ZONING DISTRICTS
 -  R-2
 - SINGLE RESIDENCE ZONING DISTRICTS
 -  R-8-10
 -  R-14

CONDITIONAL USE

CASE #
2025-0095

DATE:
3/27/2025

CHECKED BY:
JUAN TEJEDA

PLANNING & ZONING



GIS

CREATED BY:
ISAAC GUTIERREZ

APPROVED BY:
JOSE A. GUZMAN