





LOCATION OF SUBJECT PROPERTY

LOCATION MAP

MINOR AMENDMENT

-  PID:77556001
-  300 FT NOTIFICATION BUFFER

LAND USE

-  Mixed Use Activity Center
-  Medium Density Residential

CASE #
2025-0273

DATE:
10/14/2025

DEVELOPMENTS SERVICES



GIS

CREATED BY:
ISAAC GUTIERREZ

CHECKED BY:
JUAN TEJEDA

APPROVED BY:
JOSE A. GUZMAN