







LOCATION OF SUBJECT PROPERTY

-  PID:77556001
-  150 FT NOTIFICATION BUFFER

LOCATION MAP

- ZONING**
- INDUSTRIAL ZONING DISTRICTS**
 -  LI
 -  HI
 - MULTIPLE RESIDENCE ZONING DISTRICTS**
 -  R-2
 -  R-3
 - SINGLE RESIDENCE ZONING DISTRICTS**
 -  R1-6
 -  RA-10

REZONING

CASE #
2025-0274

DATE:
10/14/2025

CHECKED BY:
JUAN TEJEDA

DEVELOPMENT SERVICES



INC. 1979

GIS

CREATED BY:
ISAAC GUTIERREZ

APPROVED BY:
JOSE A. GUZMAN