





**LOCATION OF SUBJECT PROPERTY**

**LOCATION MAP**

**MINOR AMENDMENT**

-  PID:77556001
-  300 FT NOTIFICATION BUFFER

**LAND USE**

-  Mixed Use Activity Center
-  Medium Density Residential

**CASE #**  
2025-0273

**DATE:**  
10/14/2025

DEVELOPMENTS SERVICES



INC. 1979

**GIS**

**CREATED BY:**  
ISAAC GUTIERREZ

**CHECKED BY:**  
JUAN TEJEDA

**APPROVED BY:**  
JOSE A. GUZMAN