





Location of Subject Property

 4702, 4740, 4766, 4790, 4810 CO E 24TH ST

 300' NOTIFICATION BUFFER

LOCATION MAP

-  Commercial
-  Low Density
-  High Density

MINOR AMENDMENT

CASE #
2026-0062

DATE:
03/11/2026

CHECKED BY:
JUAN TEJEDA

Development Services



GIS

CREATED BY:
CARLOS FLORES

APPROVED BY:
JOSE A GUZMAN