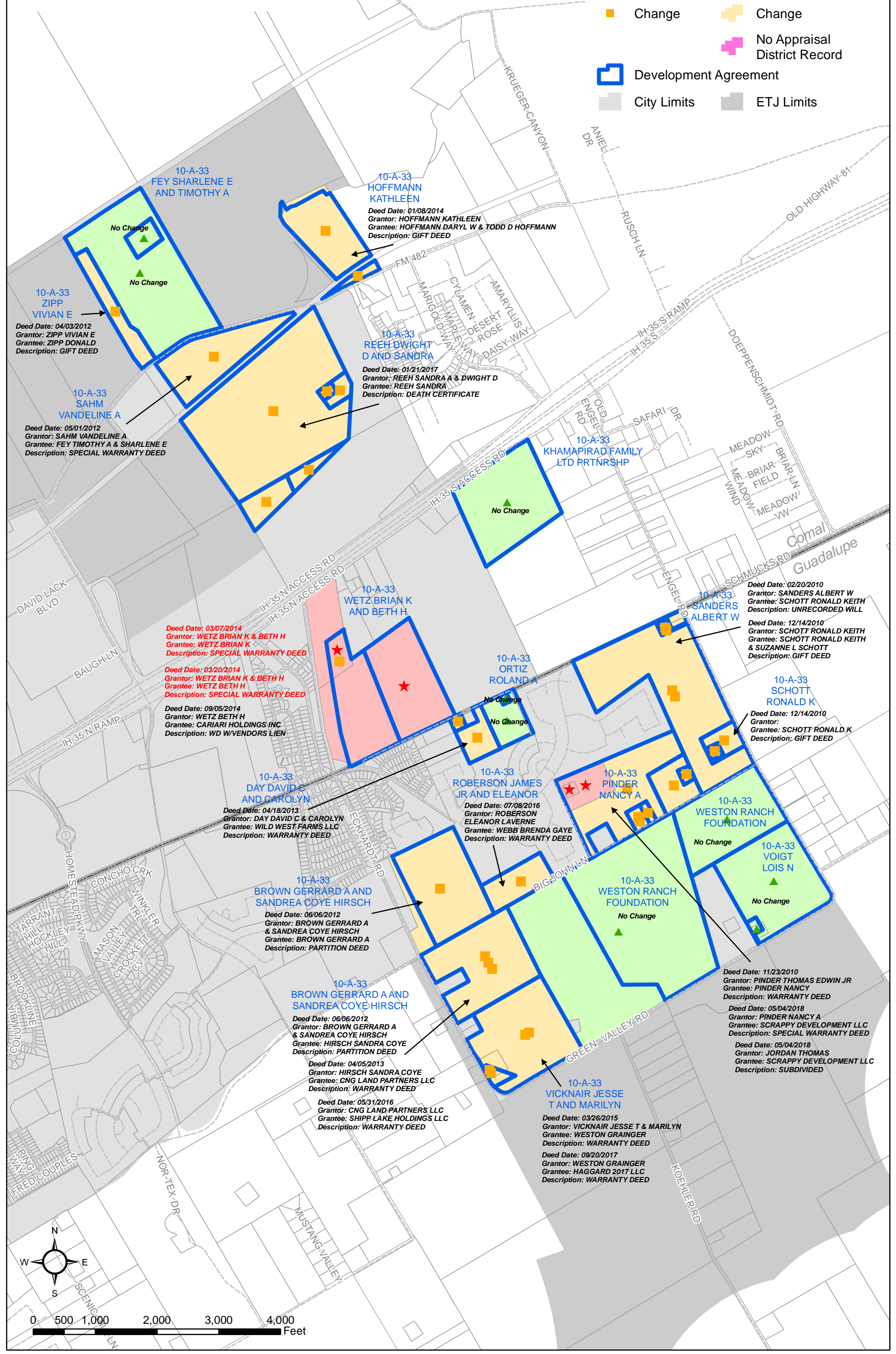


# Exhibit "B"











## November 2020

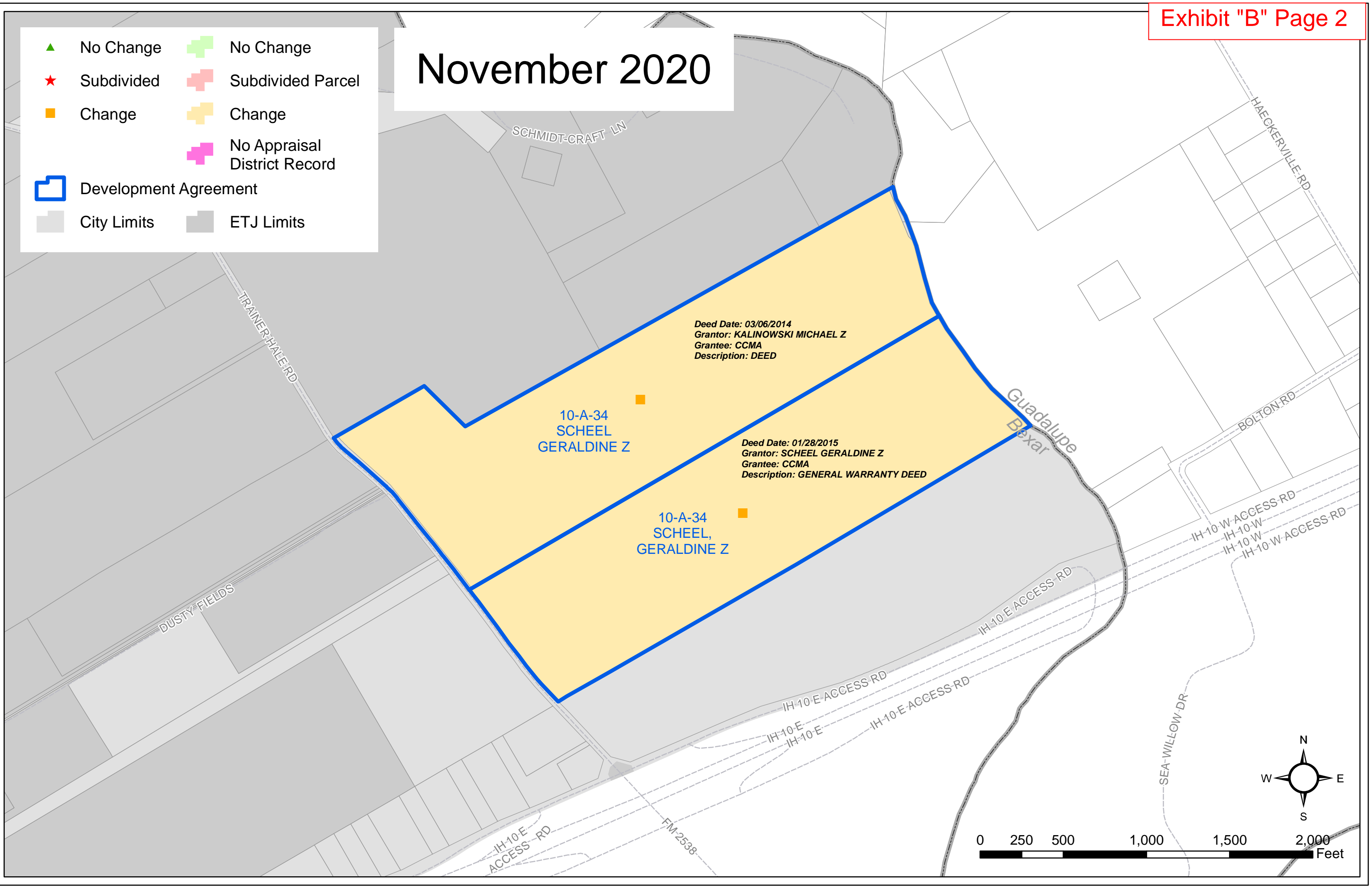
- ▲ No Change
- ★ Subdivided
- Change
- Development Agreement
- City Limits
- No Change
- Subdivided Parcel
- Change
- No Appraisal District Record
- ETJ Limits



0 500 1,000 2,000 3,000 4,000 Feet

# November 2020

 No Change	 No Change
 Subdivided	 Subdivided Parcel
 Change	 Change
 Development Agreement	 No Appraisal District Record
 City Limits	 ETJ Limits

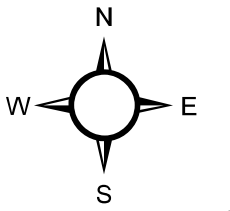
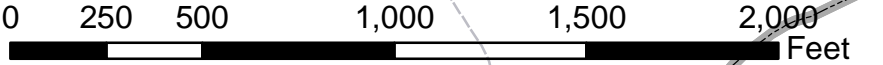


10-A-34  
SCHEEL  
GERALDINE Z











*Deed Date: 03/06/2014  
Grantor: KALINOWSKI MICHAEL Z  
Grantee: CCMA  
Description: DEED*

10-A-34  
SCHEEL,  
GERALDINE Z

*Deed Date: 01/28/2015  
Grantor: SCHEEL GERALDINE Z  
Grantee: CCMA  
Description: GENERAL WARRANTY DEED*



April 2021

	No Change		No Change
	Subdivided		Subdivided Parcel
	Change		Change
	No Appraisal District Record		
	Development Agreement		
	City Limits		ETJ Limits

Deed Date: 12/26/2012  
 Grantor: FRIESENHAHN MILTON & BILLIE  
 Grantee: FRIESENHAHN MILTON & BILLIE,  
 BASHA ELIZABETH ANN, ZWIEKE JEANNE MARIE,  
 & MENK KATHERINE  
 Description: SPECIAL WARRANTY DEED

11-A-09  
 FRIESENHAHN  
 MILTON &

11-A-09  
 SCHNEIDER ALTON  
 B AND EILEEN

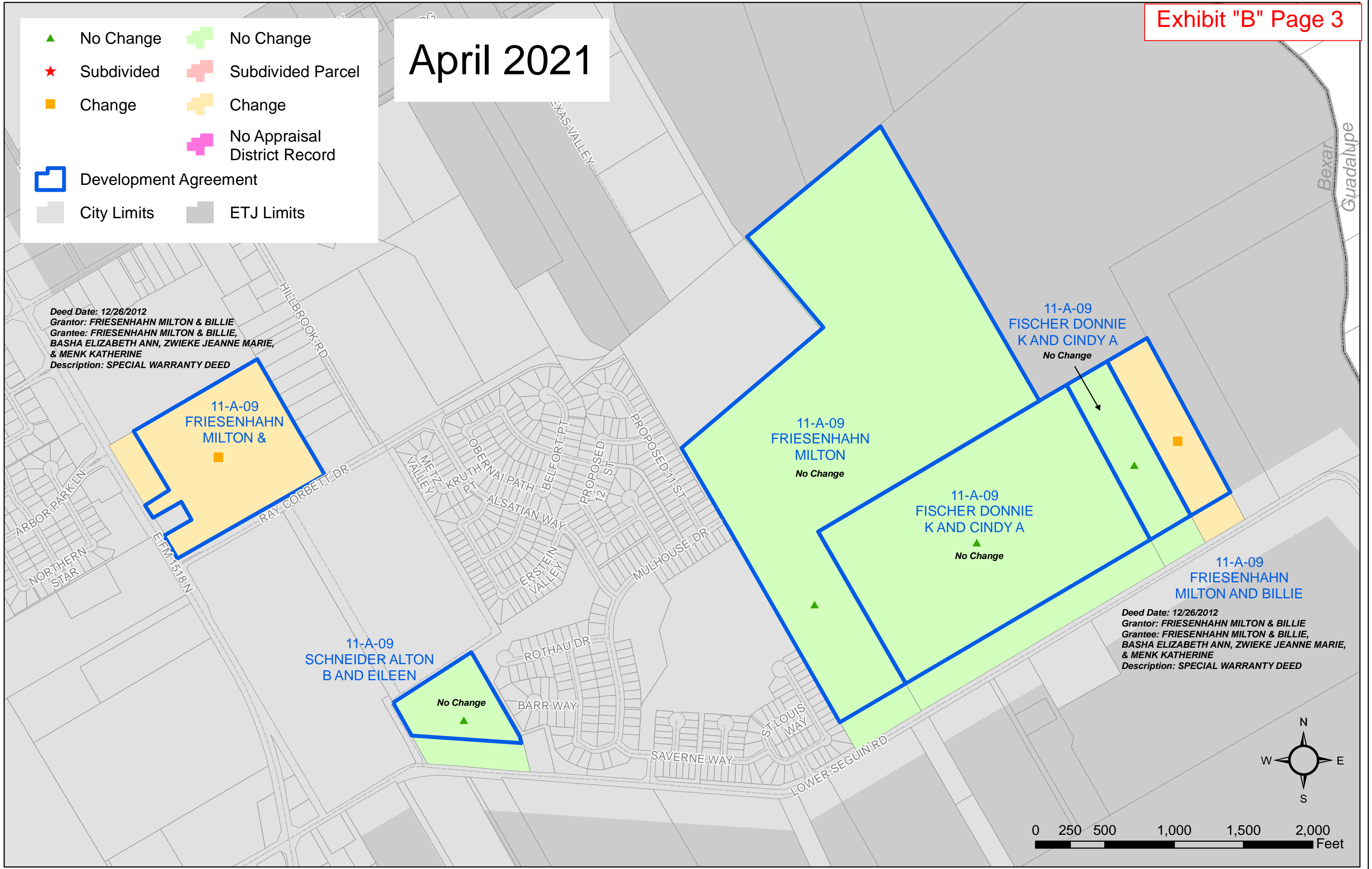

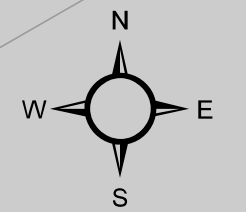
11-A-09  
 FRIESENHAHN  
 MILTON  
 No Change

11-A-09  
 FISCHER DONNIE  
 K AND CINDY A  
 No Change

11-A-09  
 FISCHER DONNIE  
 K AND CINDY A  
 No Change

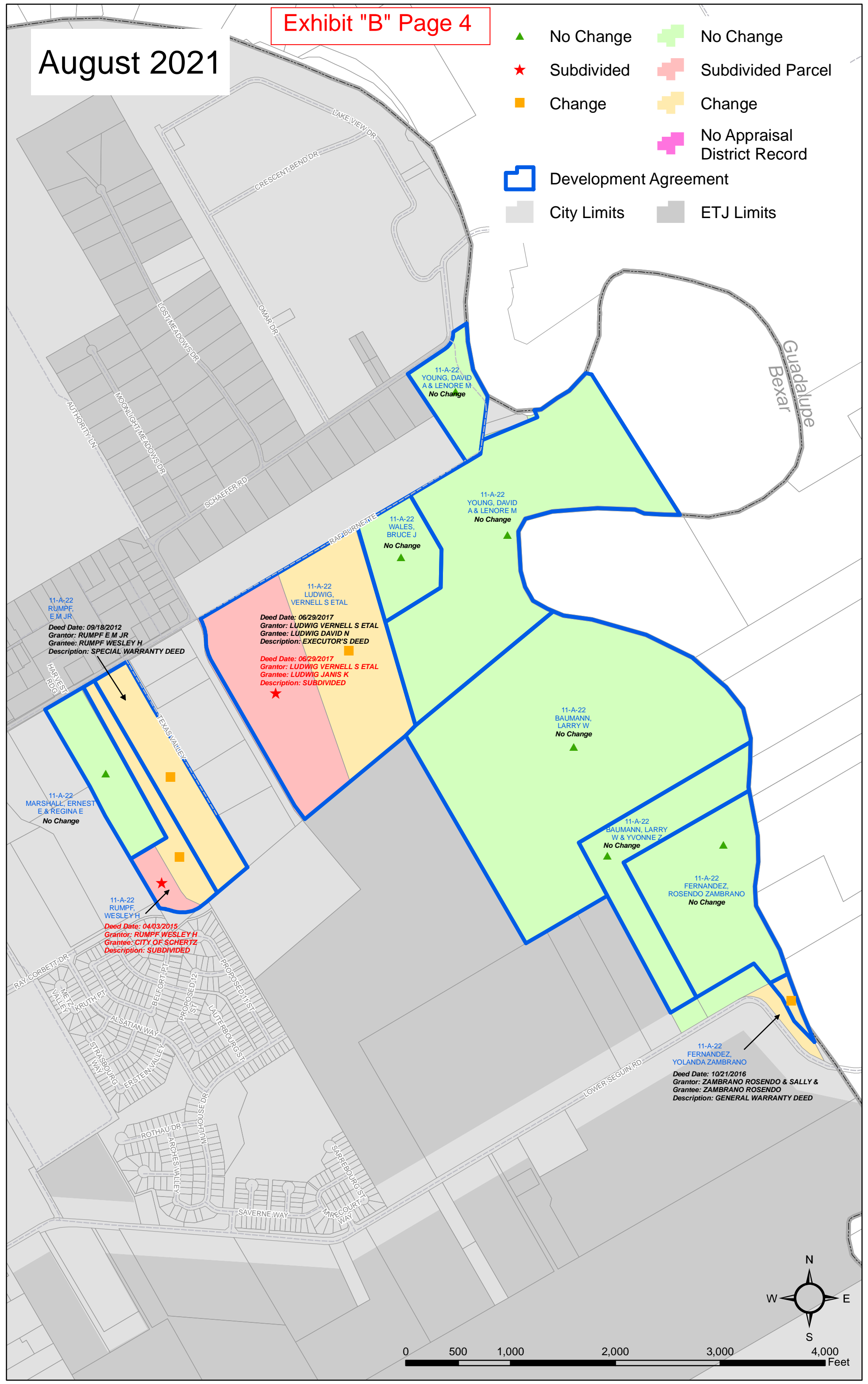
11-A-09  
 FRIESENHAHN  
 MILTON AND BILLIE

Deed Date: 12/26/2012  
 Grantor: FRIESENHAHN MILTON & BILLIE  
 Grantee: FRIESENHAHN MILTON & BILLIE,  
 BASHA ELIZABETH ANN, ZWIEKE JEANNE MARIE,  
 & MENK KATHERINE  
 Description: SPECIAL WARRANTY DEED



August 2021

- ▲ No Change
- ★ Subdivided
- Change
- + No Change
- + Subdivided Parcel
- + Change
- + No Appraisal District Record
- Development Agreement
- City Limits
- ETJ Limits



11-A-22 RUMPF, E.M. JR.  
 Deed Date: 09/18/2012  
 Grantor: RUMPF E M JR  
 Grantee: RUMPF WESLEY H  
 Description: SPECIAL WARRANTY DEED

11-A-22 MARSHALL, ERNEST E & REGINA E  
 No Change

11-A-22 RUMPF, WESLEY H  
 Deed Date: 04/03/2015  
 Grantor: RUMPF WESLEY H  
 Grantee: CITY OF SCHERTZ  
 Description: SUBDIVIDED

11-A-22 LUDWIG, VERNELL S ETAL  
 Deed Date: 06/29/2017  
 Grantor: LUDWIG VERNELL S ETAL  
 Grantee: LUDWIG DAVID N  
 Description: EXECUTOR'S DEED

Deed Date: 06/29/2017  
 Grantor: LUDWIG VERNELL S ETAL  
 Grantee: LUDWIG JANIS K  
 Description: SUBDIVIDED

11-A-22 WALES, BRUCE J  
 No Change

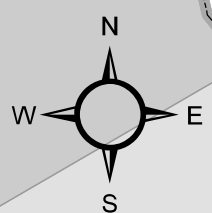
11-A-22 YOUNG, DAVID A & LENORE M  
 No Change

11-A-22 BAUMANN, LARRY W  
 No Change

11-A-22 BAUMANN, LARRY W & YVONNE Z  
 No Change

11-A-22 FERNANDEZ, ROSENDO ZAMBRANO  
 No Change

11-A-22 FERNANDEZ, YOLANDA ZAMBRANO  
 Deed Date: 10/21/2016  
 Grantor: ZAMBRANO ROSENDO & SALLY &  
 Grantee: ZAMBRANO ROSENDO  
 Description: GENERAL WARRANTY DEED





August 2021

- ▲ No Change
- ★ Subdivided
- Change
- Development Agreement
- City Limits
- No Change
- Subdivided Parcel
- Change
- No Appraisal District Record
- ETJ Limits

