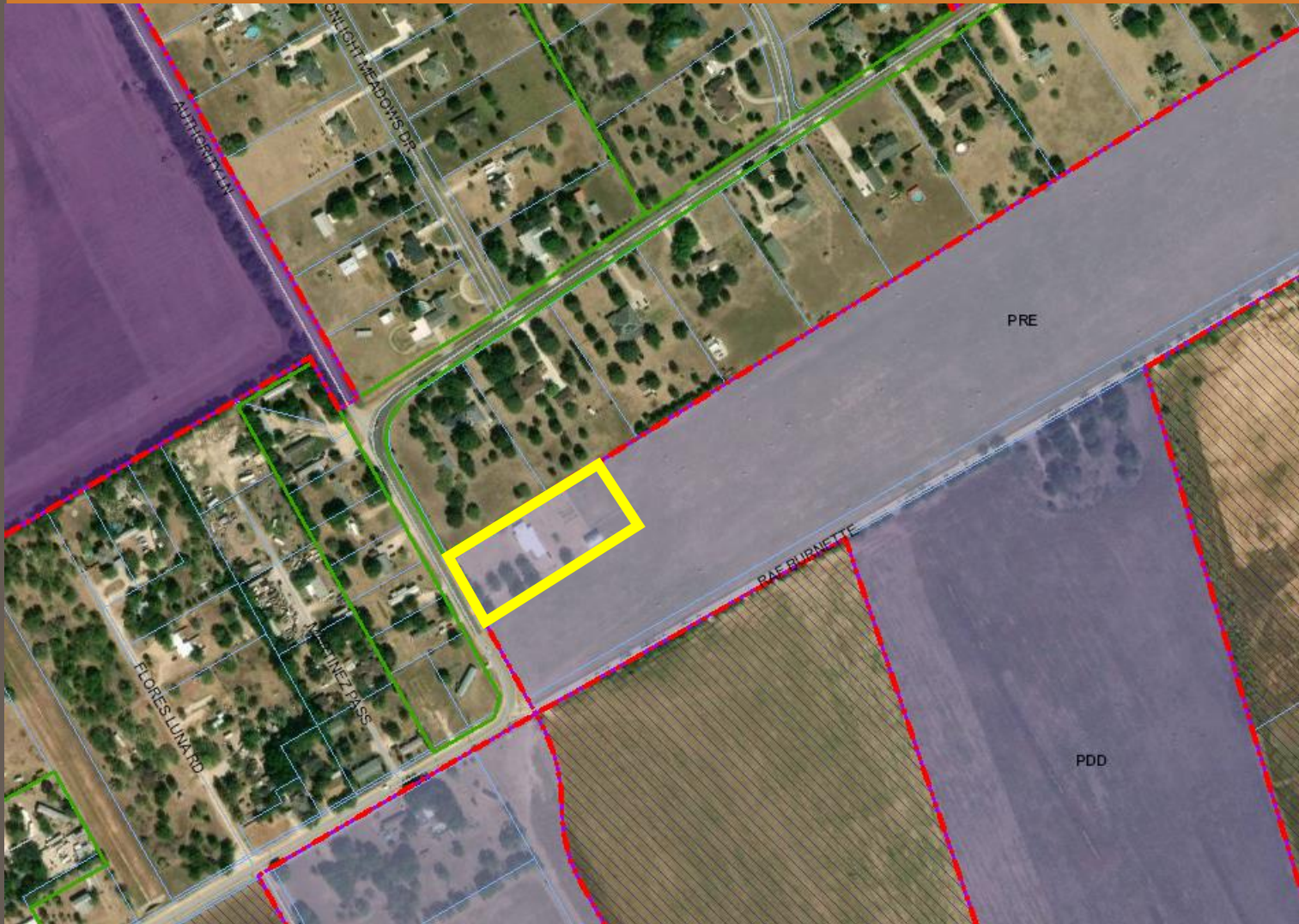


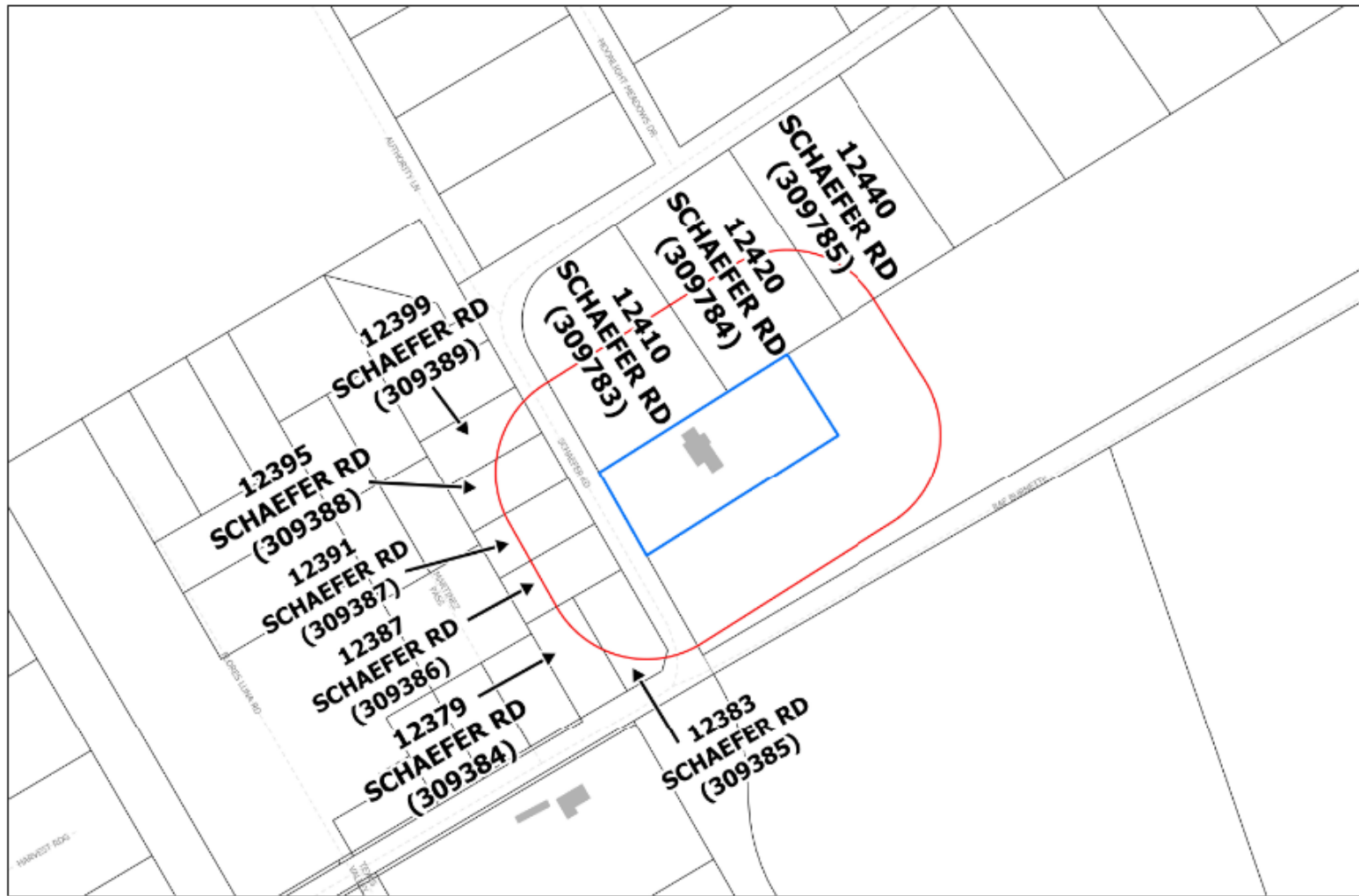
Ordinance 24-S-18

Zone Change from Pre-Development to Single-Family Residential/ Agricultural
District (R-A) Schaefer Rd (1.8 acres)

Daisy Marquez | Planner



	Existing Zoning	Land Use
North	Extraterritorial Jurisdiction (ETJ) City of Schertz	Single Family
South	Pre-Development District (PRE)	Undeveloped
East	Pre-Development (PRE)	Undeveloped
West	Right-of-Way	Schaefer Road




SCHERTZ
COMMUNITY • SERVICE • OPPORTUNITY

City of Schertz, 12395 Schaefer Rd, Schertz, Texas 78151
 City of Schertz, 12395 Schaefer Rd, Schertz, Texas 78151
 The City of Schertz provides this information for informational purposes only. It is not intended to constitute an offer of any financial product or service, and is not intended to be used in any way to make a decision about any financial product or service. The City of Schertz is not responsible for any errors or omissions in this information. The City of Schertz may make improvements to this information at any time without notice.

City of Schertz

12395 SCHAEFER RD REZONE
(PLZC20240040)

 Project Area
 200' Buffer

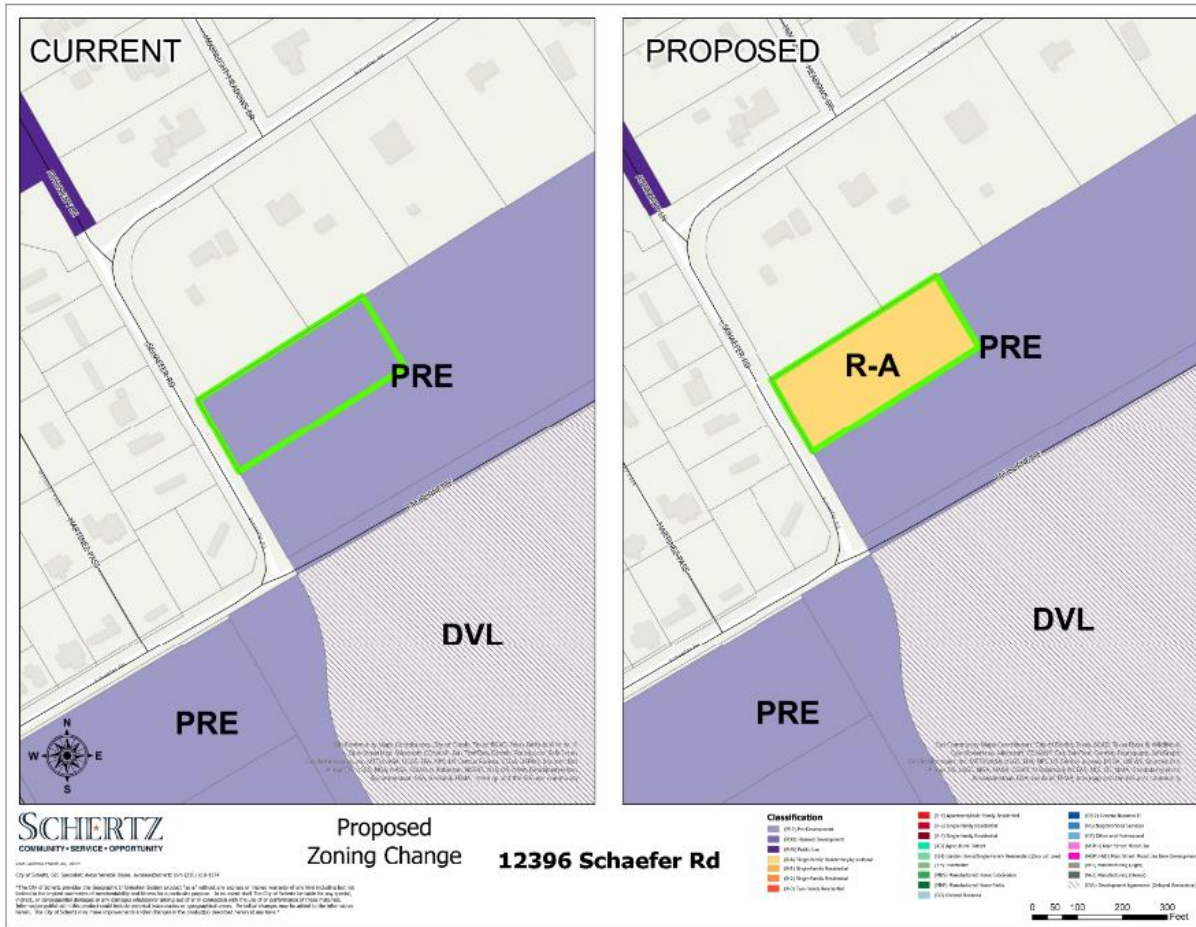


0 50 100 200 300 Feet

- March 20, 2024 a total of 10 Public Hearing Notices were sent out.
- Responses Received:
 - 0 – Opposition,
 - 7-In Favor
 - 0-Neutral
- 1 sign was posted on the property.
- April 3, 2024 Planning and Zoning Commission held a public hearing.
- Posted in the “San Antonio Express” on April 10, 2024.

SCHERTZ
COMMUNITY. SERVICE. OPPORTUNITY.

Proposed Zone Change



- UDC Section 21.5.4 states that a Zone Change is required to establish the use of land and the development associated with the proposed zoning classification for the purpose of establishing and maintaining sound, stable, and desirable development.
- The proposed zone change to Single-Family Residential/ Agricultural District (R-A) per the letter of intent, is for the applicant to pull future building permits.

UDC SECTION 21.5.4.D Criteria for Approval

1. Whether the proposed zone change or zoning map amendment implements the policies of the adopted Comprehensive Land Plan, including the land use classification of the property on the Future Land Use Map.



- The proposed Single-Family Residential/ Agricultural District (R-A) does implement the policies of the adopted Comprehensive Land Plan.
- The Comprehensive Land Use Plan classifies the subject property and area as Complete Neighborhood. The intent of Complete Neighborhood land use designation is a general area characterized by a mix of housing options with supporting land uses, but when considering the appropriateness of housing density, factors such as roadway classification and conflicts among land uses should be considered.
- The proposed Single-Family Residential/ Agricultural District (R-A) is compatible with the Comprehensive Land Use Plan designations as per its statement of purpose and intent from UDC Section 21.5.5. The intent of the Single-Family Residential/ Agricultural District (R-A) is to provide a district suitable for minimum half-acre lots where development may be premature. The surrounding properties include single family homes and some agricultural uses that are within the City of Schertz Extraterritorial Jurisdiction (ETJ), with some still maintaining Pre-Development District (PRE) since their annexation.

UDC SECTION 21.5.4.D Criteria for Approval

2. Whether the proposed zoning change or zoning map amendment promotes the health, safety, or general welfare of the City and the safe, orderly, efficient and healthful development of the City.

Table 21.5.7.A Dimensional Requirements Residential Zoning Districts										
Code	Zoning District	Minimum Lot Size Dimensions			Minimum Yard Setback (Ft)				Miscellaneous Lot Requirements	
		Area Sq. Ft.	Width Ft.	Depth Ft.	Front Ft.	Side Ft.	Rear Ft.	Minimum Off-Street Parking Spaces	Max Height Ft.	Max Impervious Coverage
R-A	Single-Family Residential/Agriculture	21,780	-	-	25	25	25	2	35	50%

- As part of promoting health, safety and general welfare, the City should encourage development compatible with surrounding uses utilizing standards and transitional uses to alleviate negative impacts.
- The chosen Single-Family Residential/ Agricultural District (R-A) dimensional and development standards as stated in Section 21.5.7A of the Unified Development Code, are compatible with what is in the surrounding area.

UDC SECTION 21.5.4.D Criteria for Approval

3. Whether the uses permitted by the proposed change in zoning district classification and the standards applicable to such uses will be appropriate in the immediate area of the land to be reclassified;

- Yes, the permitted uses in Single-Family Residential/ Agricultural District (R-A) are appropriate within the immediate area of the land to be reclassified. The purpose and intent of the Single-Family Residential/ Agricultural District (R-A) is to provide areas in which agricultural land may be held in such use for as long is practical and reasonable, with minimum half-acre lots, and where development may be premature due to lack of utilities, capacity or services, as per UDC Section 21.5.5.

4. Whether the proposed change is in accord with any existing or proposed plans for providing public schools, streets, water supply, sanitary sewers or other public services and utilities to the area;

- The entry point for the subject property is on Schaefer Road. Schaefer Road is a Secondary Arterial with a 90-foot Right-of-Way. To the south of the subject property, Raf Burnette is a Planned Secondary Arterial with a 90-foot Right-of-Way and is also known as the planned East & West Connector. The subject property is currently serviced by the City of Schertz for water.
- A public hearing notice was mailed to Schertz-Cibolo-Universal City Independent School District to notify them of the proposed zone change. Included as attachments are the most recent Demographic Report 3Q23 for SCUCISD as well as the most recent 10-Year Campus Forecasting Presentation.
- The City of Schertz Police, Fire and EMS Departments have indicated they do not have any concerns regarding the proposed rezoning requests or their ability to provide services.

UDC SECTION 21.5.4.D Criteria for Approval

5. Whether there have been environmental and/or economical changes which warrant the requested change;

- When the property was annexed, the property was established as Pre-Development District (PRE). The intent of the Pre-Development District (PRE) is to be a temporary designation for existing uses or newly annexed properties. The applicant would like to pull building permits for their home and since Pre-Development District (PRE) is simply a placeholder, a zone change is required.

6. Whether there is an error in the original zoning of the property for which the change is requested;

- There was no error in the original zoning of the property. The property has been Pre-Development District (PRE) since it was annexed into the City of Schertz in 2011 with Ordinance 11-A-22. Pre-Development District (PRE) is a placeholder and this property along with others in this area and around southern Schertz were given Pre-Development District (PRE) instead of zoning each individual property.

7. Whether all of the applicant's back taxes owed to the City have been paid in full;

- This does not impact the first reading at City Council.

UDC SECTION 21.5.4.D Criteria for Approval

8. Whether other criteria are met, which, at the discretion of the Planning and Zoning Commission and the City Council, are deemed relevant and important in the consideration of the amendment.

- Staff has ensured all UDC requirements have been met for the proposed zone change, and at this time have not received any special consideration from the Planning and Zoning Commission or the City Council.

Recommendation

Staff Recommendation

The proposed zone change to Single-Family Residential/ Agricultural District (R-A) is compatible with the Comprehensive Land Use Plan and is appropriate within the immediate area of the subject property, thus Staff recommends approval of PLZC20240040.

Planning and Zoning Commission

The Planning and Zoning Commission met on April 4, 2024 and made a recommendation of approval with a 6-0 vote.

COMMENTS AND QUESTIONS