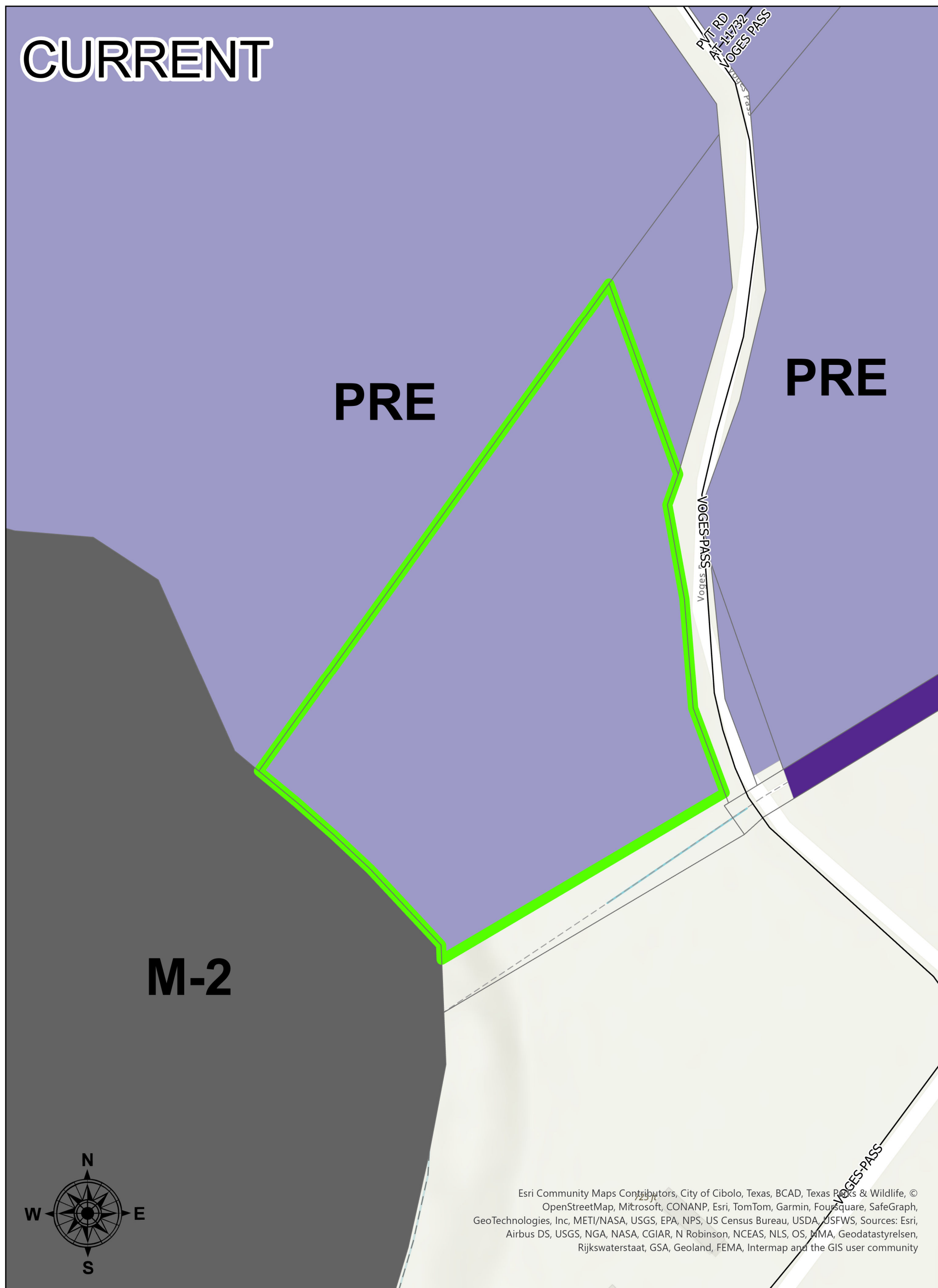
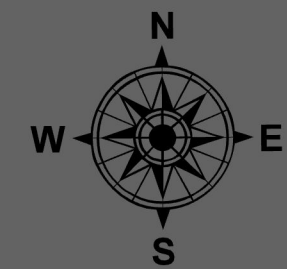
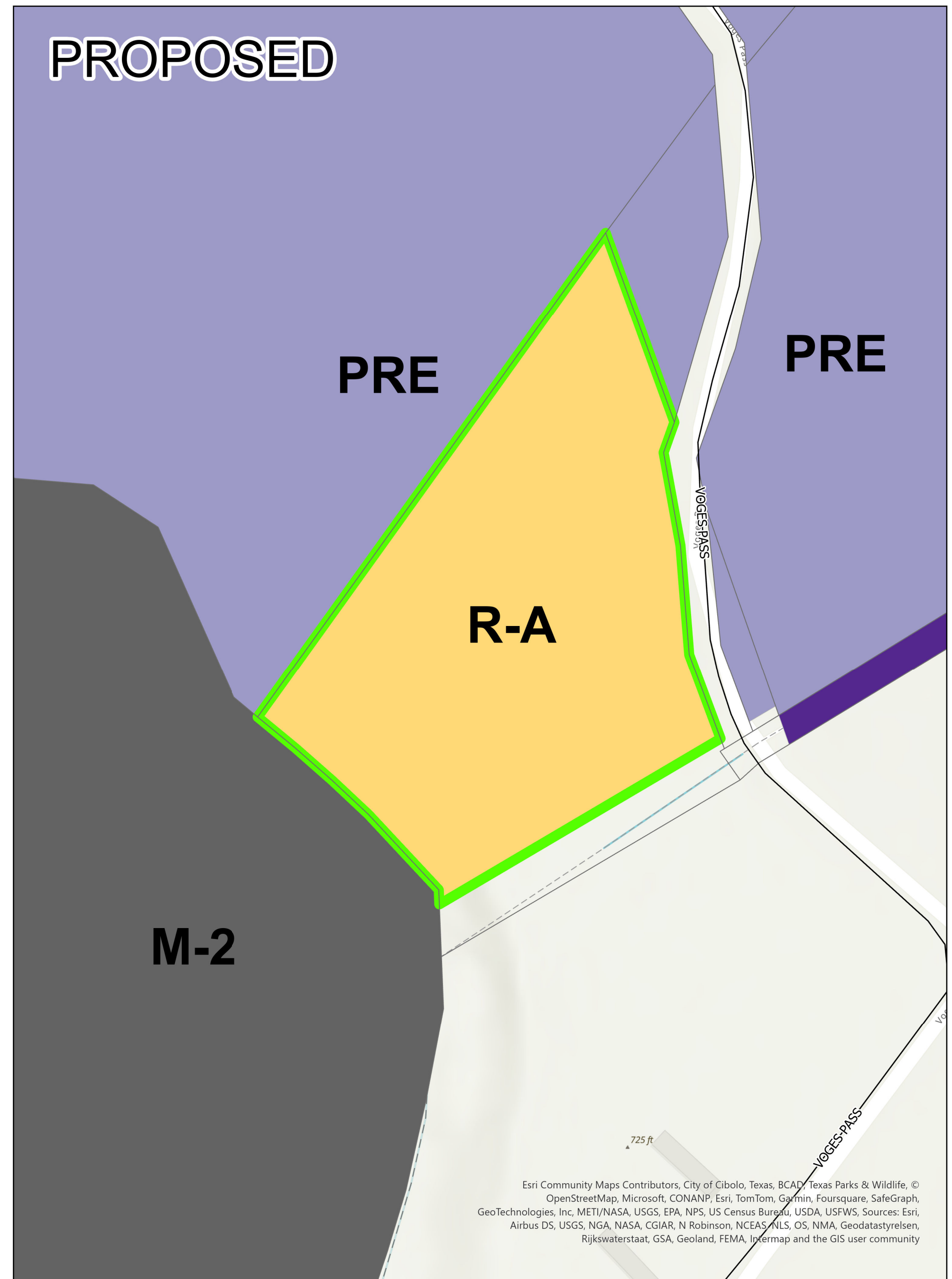


CURRENT



PROPOSED



Esri Community Maps Contributors, City of Cibolo, Texas, BCAD, Texas Parks & Wildlife, © OpenStreetMap, Microsoft, CONANP, Esri, TomTom, Garmin, Foursquare, SafeGraph, GeoTechnologies, Inc, METI/NASA, USGS, EPA, NPS, US Census Bureau, USDA, USFWS, Sources: Esri, Airbus DS, USGS, NGA, NASA, CGIAR, N Robinson, NCEAS, NLS, OS, NMA, Geodatastyrelsen, Rijkswaterstaat, GSA, Geoland, FEMA, Intermap and the GIS user community

Esri Community Maps Contributors, City of Cibolo, Texas, BCAD, Texas Parks & Wildlife, © OpenStreetMap, Microsoft, CONANP, Esri, TomTom, Garmin, Foursquare, SafeGraph, GeoTechnologies, Inc, METI/NASA, USGS, EPA, NPS, US Census Bureau, USDA, USFWS, Sources: Esri, Airbus DS, USGS, NGA, NASA, CGIAR, N Robinson, NCEAS, NLS, OS, NMA, Geodatastyrelsen, Rijkswaterstaat, GSA, Geoland, FEMA, Intermap and the GIS user community



Last update: March 20, 2024

City of Schertz, GIS Specialist: Alexa Venezia Dasse, avdasse@schertz.com (210) 619-1174

The City of Schertz provides this Geographic Information System product "as is" without any express or implied warranty of any kind including but not limited to the implied warranties of merchantability and fitness for a particular purpose. In no event shall The City of Schertz be liable for any special, indirect, or consequential damages or any damages whatsoever arising out of or in connection with the use of or performance of these materials. Information published in this product could include technical inaccuracies or typographical errors. Periodical changes may be added to the information herein. The City of Schertz may make improvements and/or changes in the product(s) described herein at any time.

Proposed Zoning Change

11627 Voges Pass

G. MALPAZ SURVEY NO.67, ABS NUM: 464

Classification

- (PRE) Pre-Development
- (PDD) Planned Development
- (PUB) Public Use
- (R-A) Single-Family Residential/Agricultural
- (R-1) Single-Family Residential
- (R-2) Single-Family Residential
- (R-3) Two-Family Residential
- (R-4) Apartment/Multi-Family Residential
- (R-6) Single-Family Residential
- (R-7) Single-Family Residential
- (AD) Agricultural District
- (GH) Garden Home/Single-Family Residential (Zero Lot Line)
- (TH) Townhome
- (MHS) Manufactured Home Subdivision
- (MHP) Manufactured Home Parks
- (GB-2) General Business II
- (NS) Neighborhood Services
- (OP) Office and Professional
- (MSMU) Main Street Mixed Use
- (MSMU-ND) Main Street Mixed Use New Development
- (M-1) Manufacturing (Light)
- (M-2) Manufacturing (Heavy)
- (DVL) Development Agreement (Delayed Annexation)

