




Last update: May 21, 2024
 City of Schertz, GIS Specialist: Bill Gardner, gis@schertz.com (210) 619-1185

The City of Schertz provides this Geographic Information System product "as is" without any express or implied warranty of any kind including but not limited to the implied warranties of merchantability and fitness for a particular purpose. In no event shall The City of Schertz be liable for any special, indirect, or consequential damages or any damages whatsoever arising out of or in connection with the use of or performance of these materials. Information published in this product could include technical inaccuracies or typographical errors. Periodical changes may be added to the information herein. The City of Schertz may make improvements and/or changes in the product(s) described herein at any time.

City of Schertz

Maske Retail And Gas Station
 (PLSPU20240012)

-  Project Area
-  200' Buffer
-  Schertz City Limits

