


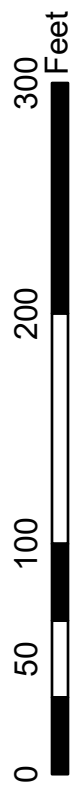
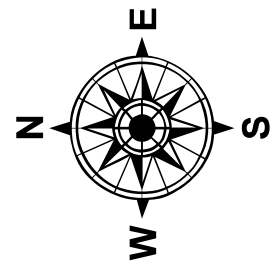


City of Schertz

PARCEL ID 20412; ANTLER DR & FM 3009
(PLZC20240210)

-  Project Boundary
-  Municipal Boundaries
-  200' Buffer



City of Schertz, GIS Specialist: Alexa Venezia, avenezia@schertz.com (210) 619-1174

*The City of Schertz provides this Geographic Information System product "as is" without any express or implied warranty of any kind including but not limited to the implied warranties of merchantability and fitness for a particular purpose. In no event shall the City of Schertz be liable for any special, indirect, or consequential damages or any damages whatsoever resulting from the use of the information contained herein, including but not limited to typographical errors. Periodical changes may be added to the information herein. The City of Schertz may make improvements and/or changes in the product(s) described herein at any time.