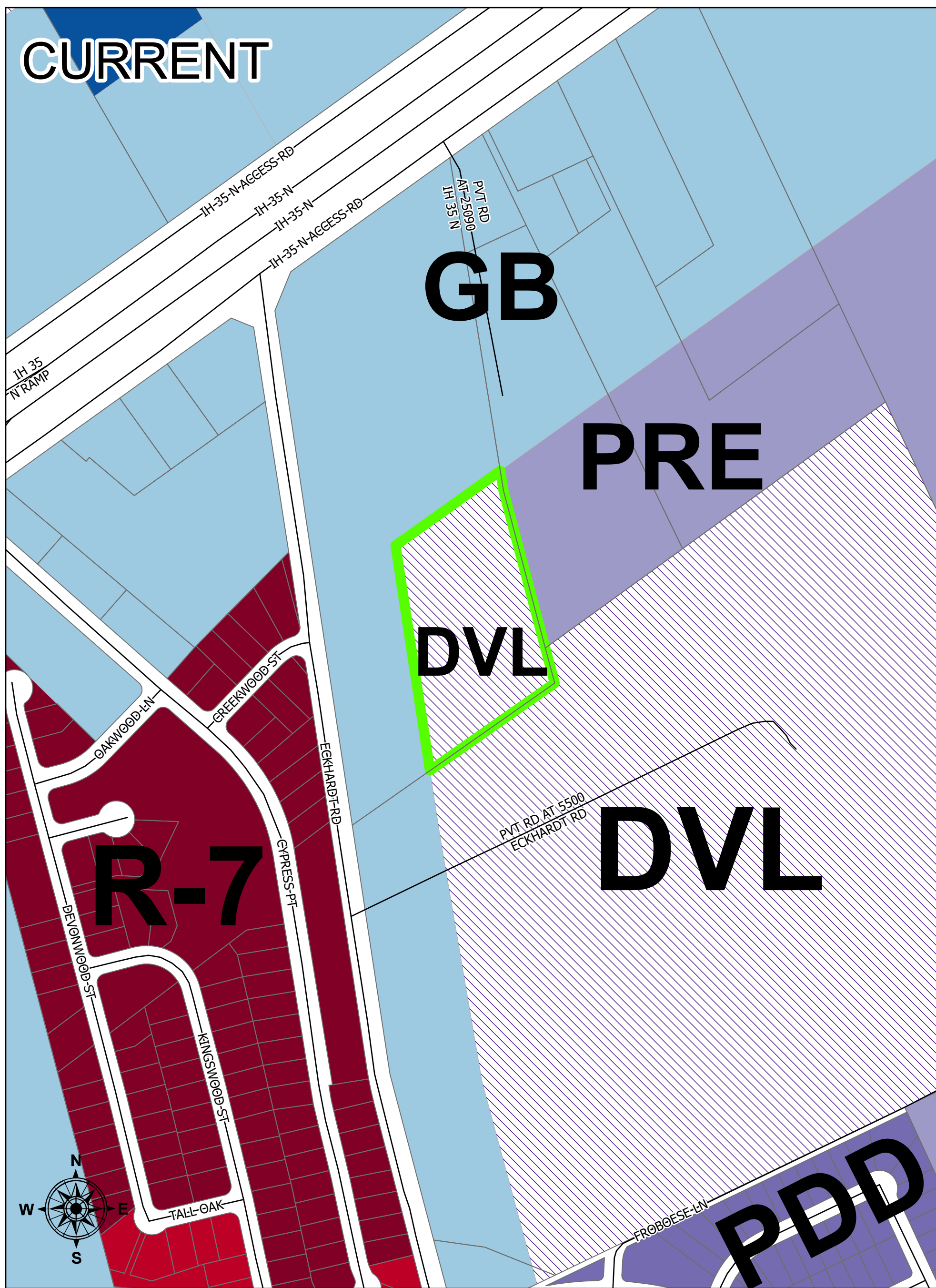
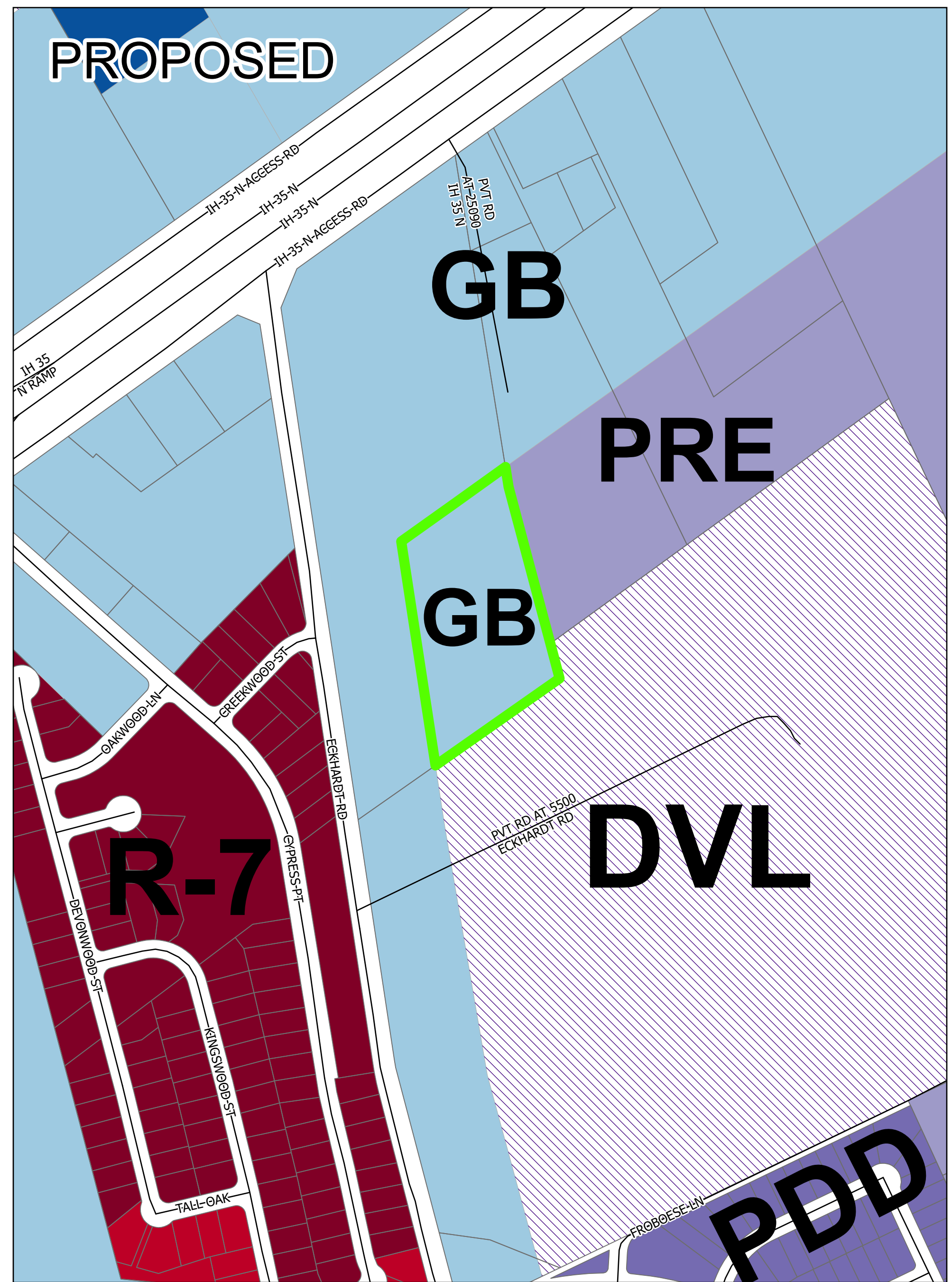


CURRENT



PROPOSED




PROPOSED ZONING CHANGE

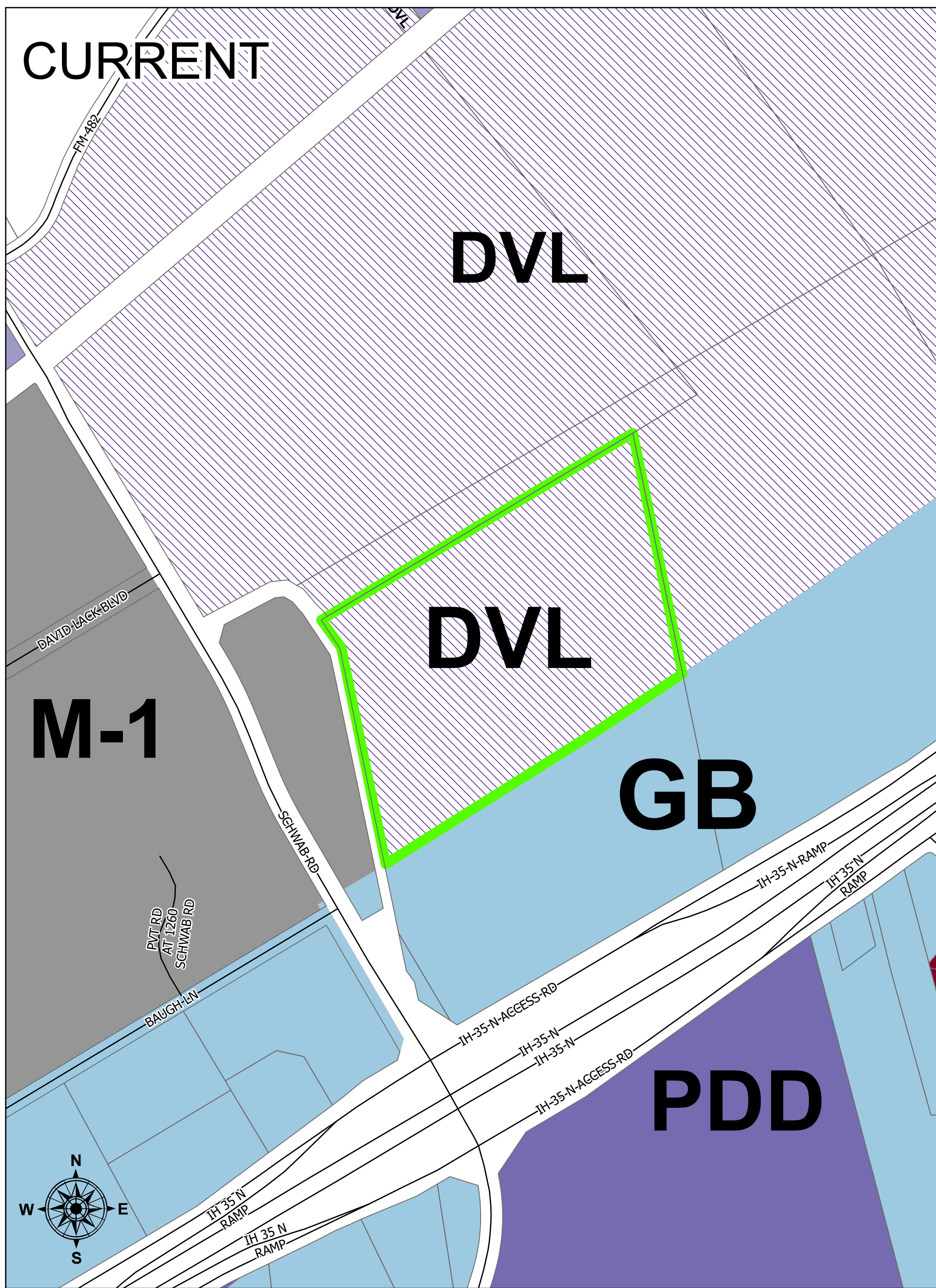
COMAL COUNTY
PARCEL ID:
75449

Classification

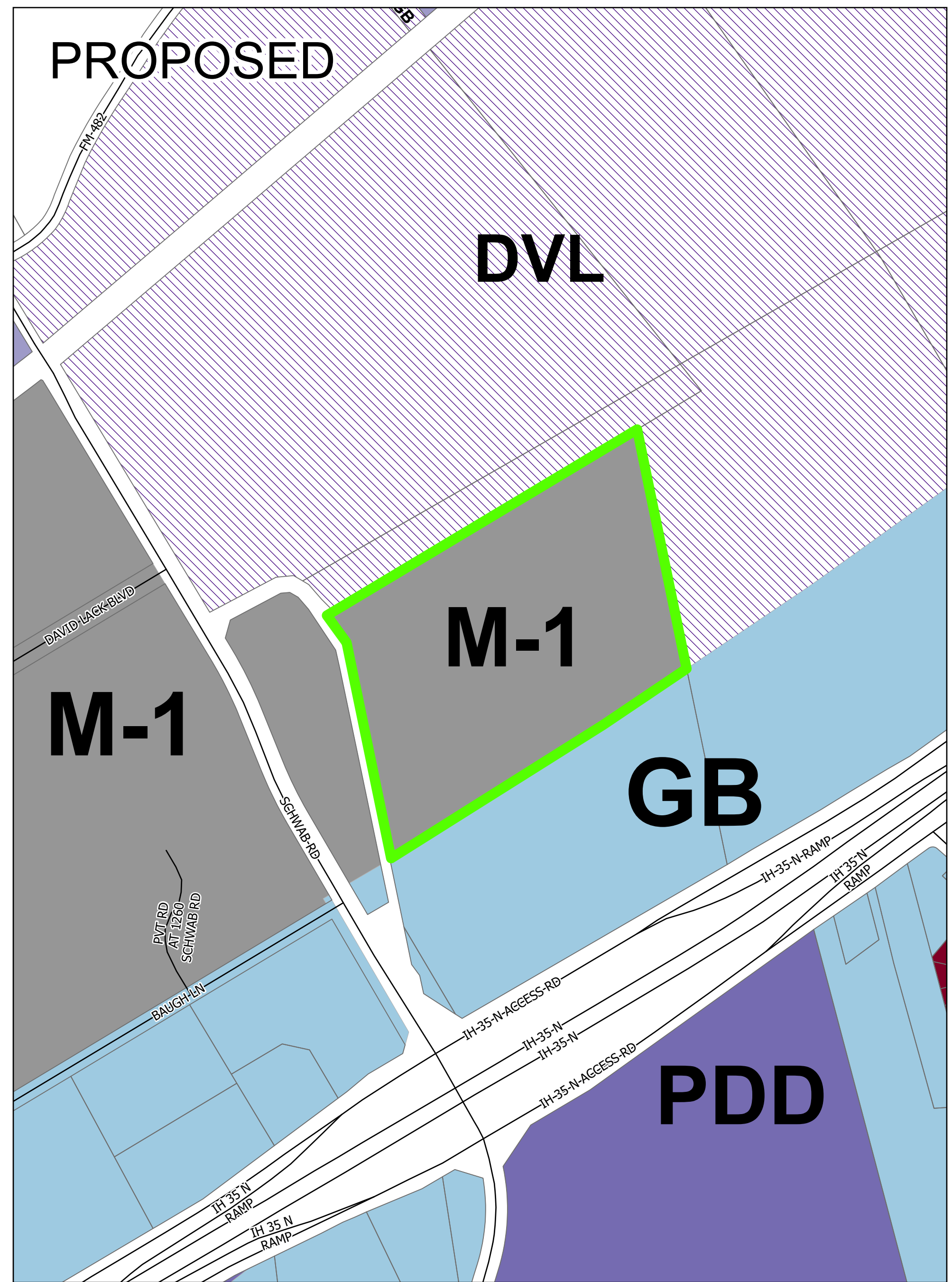
- | | | |
|--|--|--|
| (PRE) Pre-Development | (R-4) Apartment/Multi-Family Residential | (GB-2) General Business II |
| (PDD) Planned Development | (R-6) Single-family Residential | (NS) Neighborhood Services |
| (PUB) Public Use | (R-7) Single-family Residential | (OP) Office and Professional |
| (R-A) Single-family Residential/Agricultural | (AD) Agricultural District | (MSMU) Main Street Mixed Use |
| (R-1) Single-Family Residential | (GH) Garden Home/Single-Family Residential (Zero Lot Line) | (MSMU-ND) Main Street Mixed Use New Development |
| (R-2) Single-Family Residential | (TH) Townhome | (M-1) Manufacturing (Light) |
| (R-3) Two-Family Residential | (MHS) Manufactured Home Subdivision | (M-2) Manufacturing (Heavy) |
| | (MHP) Manufactured Home Parks | (DVL) Development Agreement (Delayed Annexation) |
| | (GB) General Business | |



CURRENT



PROPOSED




PROPOSED ZONING CHANGE

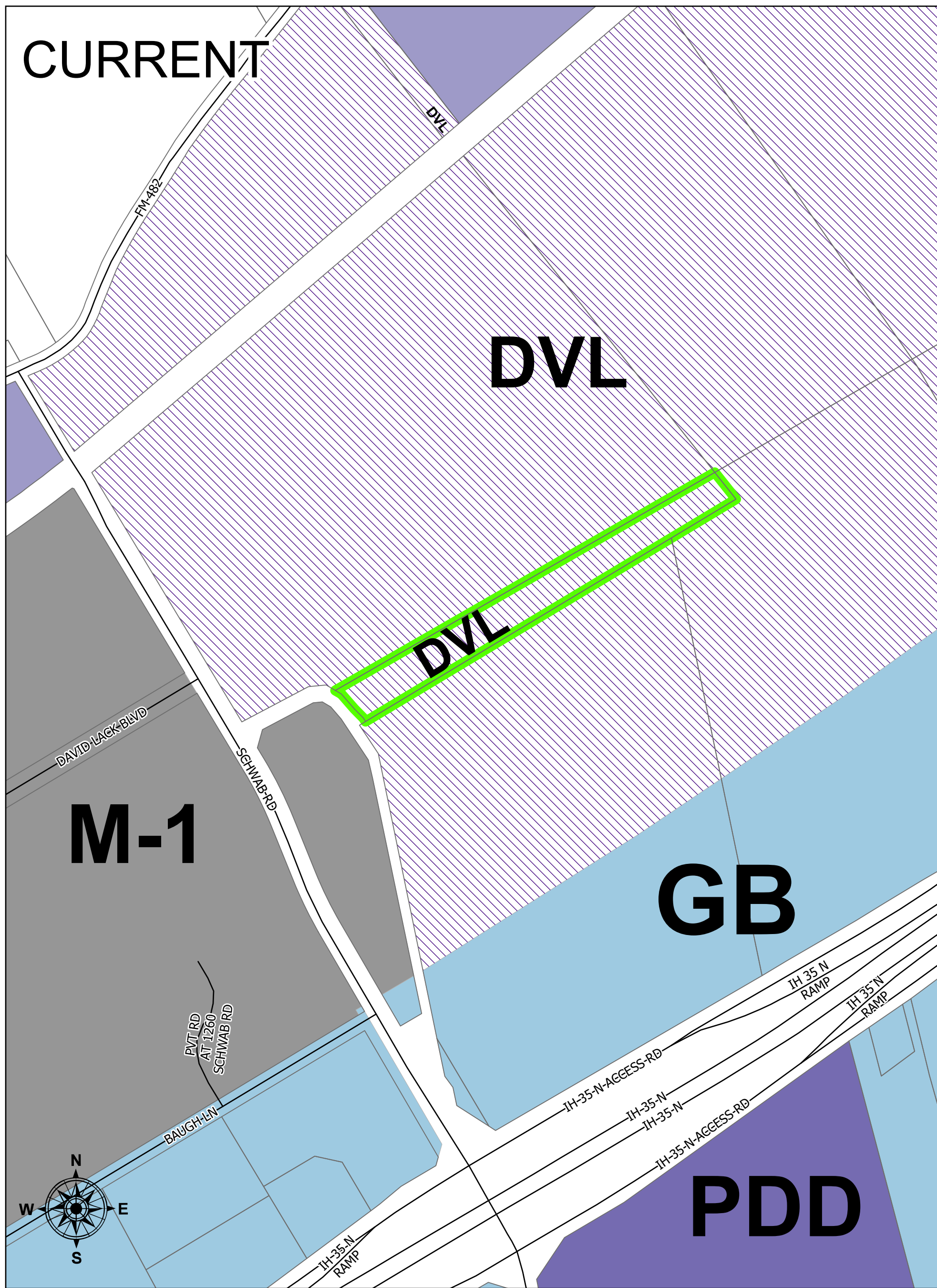
COMAL COUNTY
PARCEL ID:
75463

Classification

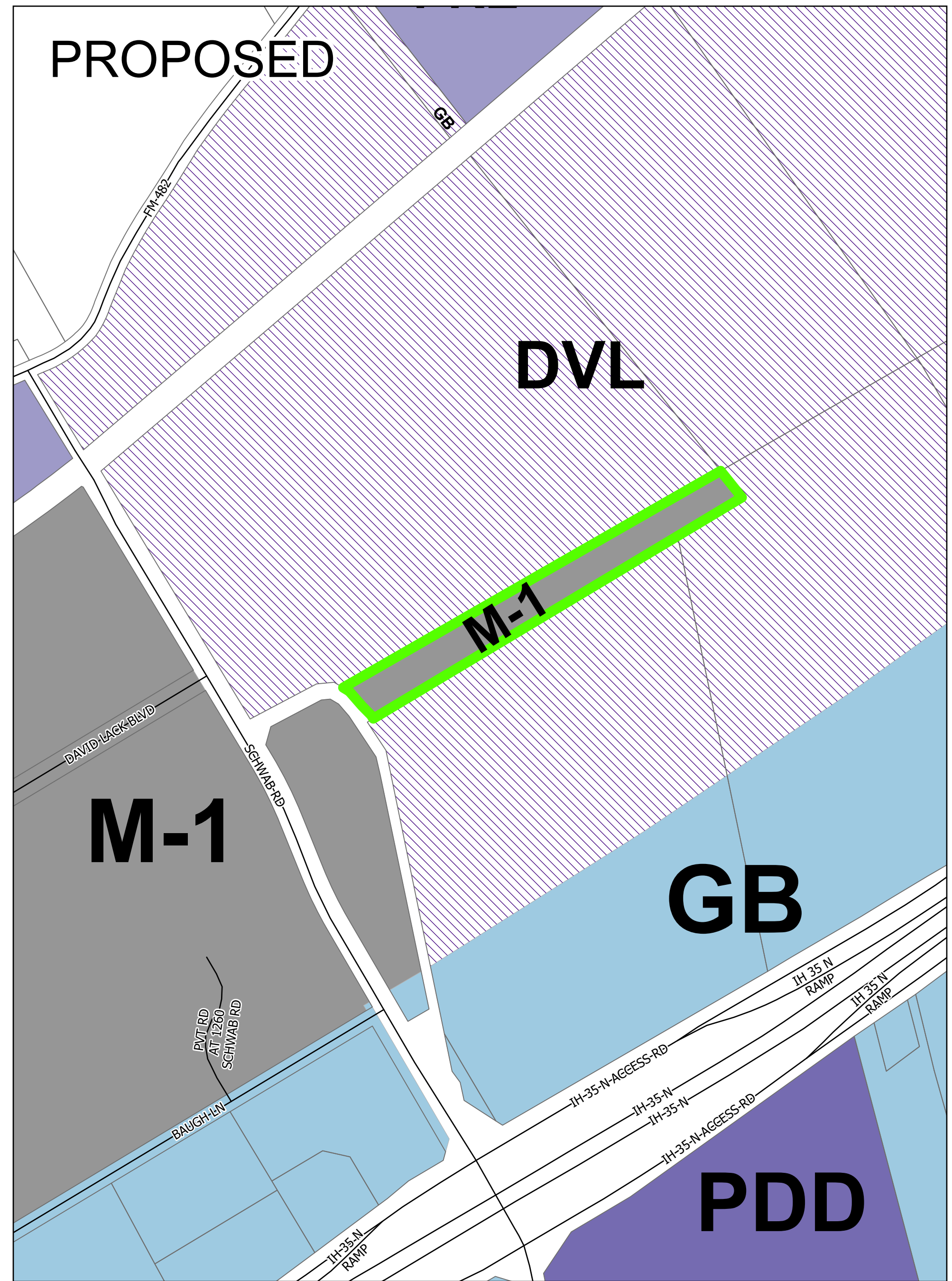
- (PRE) Pre-Development
- (PDD) Planned Development
- (PUB) Public Use
- (R-A) Single-family Residential/Agricultural
- (R-1) Single-Family Residential
- (R-2) Single-Family Residential
- (R-3) Two-Family Residential
- (R-4) Apartment/Multi-Family Residential
- (R-6) Single-family Residential
- (R-7) Single-family Residential
- (AD) Agricultural District
- (GH) Garden Home/Single-Family Residential (Zero Lot Line)
- (TH) Townhome
- (MHS) Manufactured Home Subdivision
- (MHP) Manufactured Home Parks
- (GB-2) General Business II
- (NS) Neighborhood Services
- (OP) Office and Professional
- (MSMU) Main Street Mixed Use
- (MSMU-ND) Main Street Mixed Use New Development
- (M-1) Manufacturing (Light)
- (M-2) Manufacturing (Heavy)
- (DVL) Development Agreement (Delayed Annexation)



CURRENT



PROPOSED




PROPOSED ZONING CHANGE

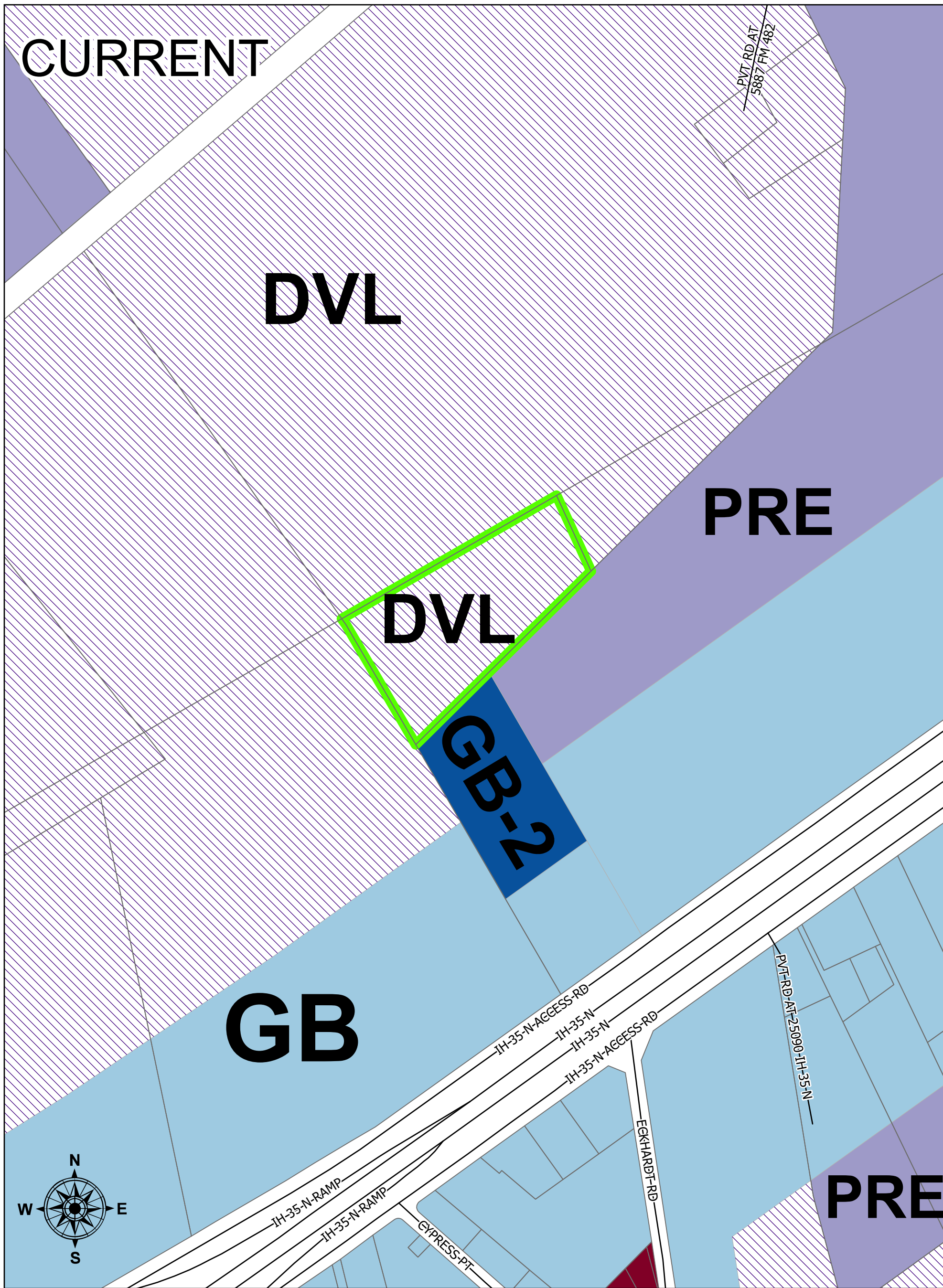
COMAL COUNTY
PARCEL ID:
75462

Classification

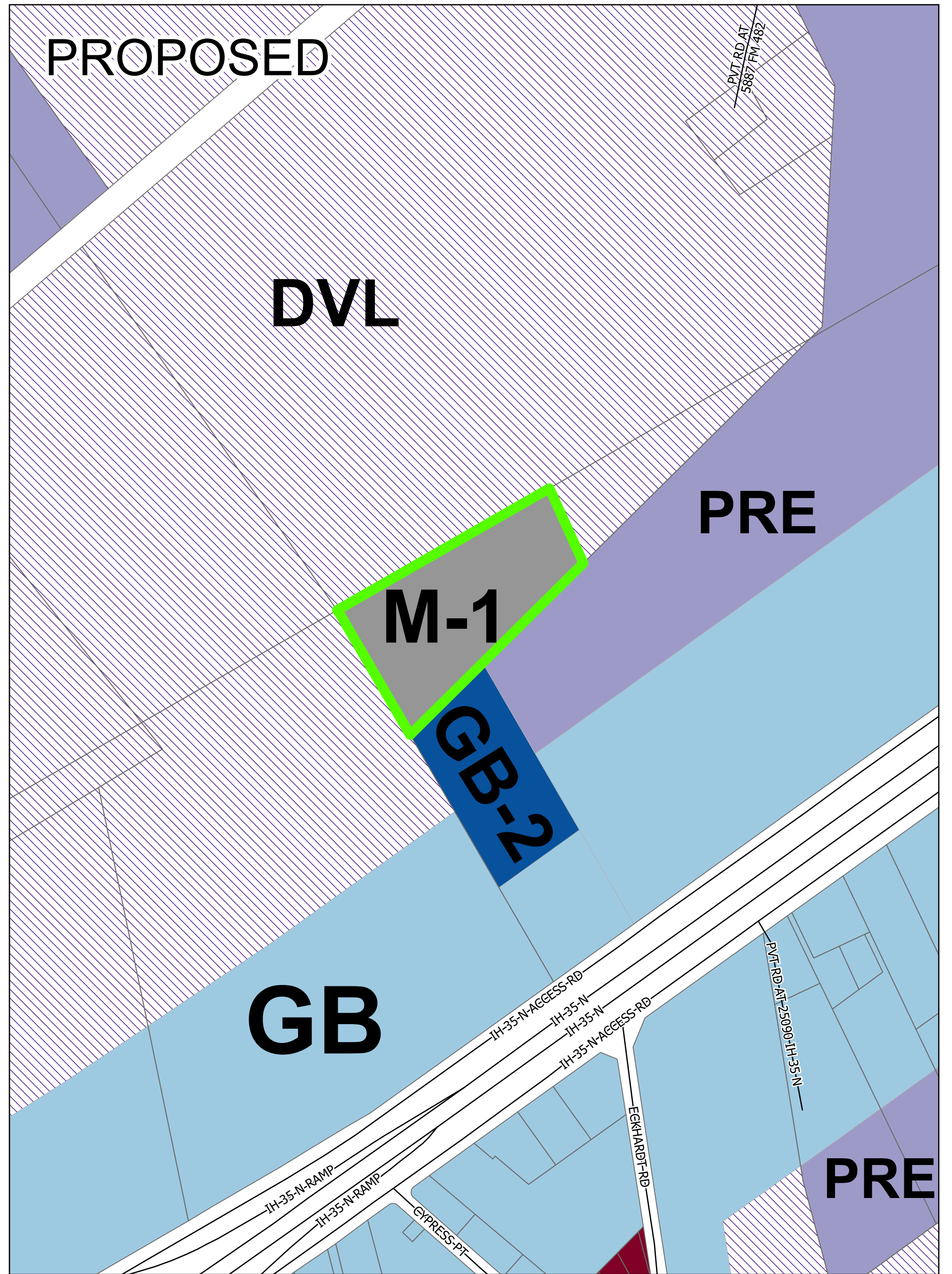
- (PRE) Pre-Development
- (PDD) Planned Development
- (PUB) Public Use
- (R-A) Single-family Residential/Agricultural
- (R-1) Single-Family Residential
- (R-2) Single-Family Residential
- (R-3) Two-Family Residential
- (R-4) Apartment/Multi-Family Residential
- (R-6) Single-family Residential
- (R-7) Single-family Residential
- (AD) Agricultural District
- (GH) Garden Home/Single-Family Residential (Zero Lot Line)
- (TH) Townhome
- (MHS) Manufactured Home Subdivision
- (MHP) Manufactured Home Parks
- (GB-2) General Business II
- (NS) Neighborhood Services
- (OP) Office and Professional
- (MSMU) Main Street Mixed Use
- (MSMU-ND) Main Street Mixed Use New Development
- (M-1) Manufacturing (Light)
- (M-2) Manufacturing (Heavy)
- (DVL) Development Agreement (Delayed Annexation)



CURRENT



PROPOSED




PROPOSED ZONING CHANGE

**COMAL COUNTY
PARCEL ID:
75480**

Classification

- (PRE) Pre-Development
- (PDD) Planned Development
- (PUB) Public Use
- (R-A) Single-family Residential/Agricultural
- (R-1) Single-Family Residential
- (R-2) Single-Family Residential
- (R-3) Two-Family Residential
- (R-4) Apartment/Multi-Family Residential
- (R-6) Single-family Residential
- (R-7) Single-family Residential
- (AD) Agricultural District
- (GH) Garden Home/Single-Family Residential (Zero Lot Line)
- (TH) Townhome
- (MHS) Manufactured Home Subdivision
- (MHP) Manufactured Home Parks
- (GB) General Business
- (GB-2) General Business II
- (NS) Neighborhood Services
- (OP) Office and Professional
- (MSMU) Main Street Mixed Use
- (MSMU-ND) Main Street Mixed Use New Development
- (M-1) Manufacturing (Light)
- (M-2) Manufacturing (Heavy)
- (DVL) Development Agreement (Delayed Annexation)



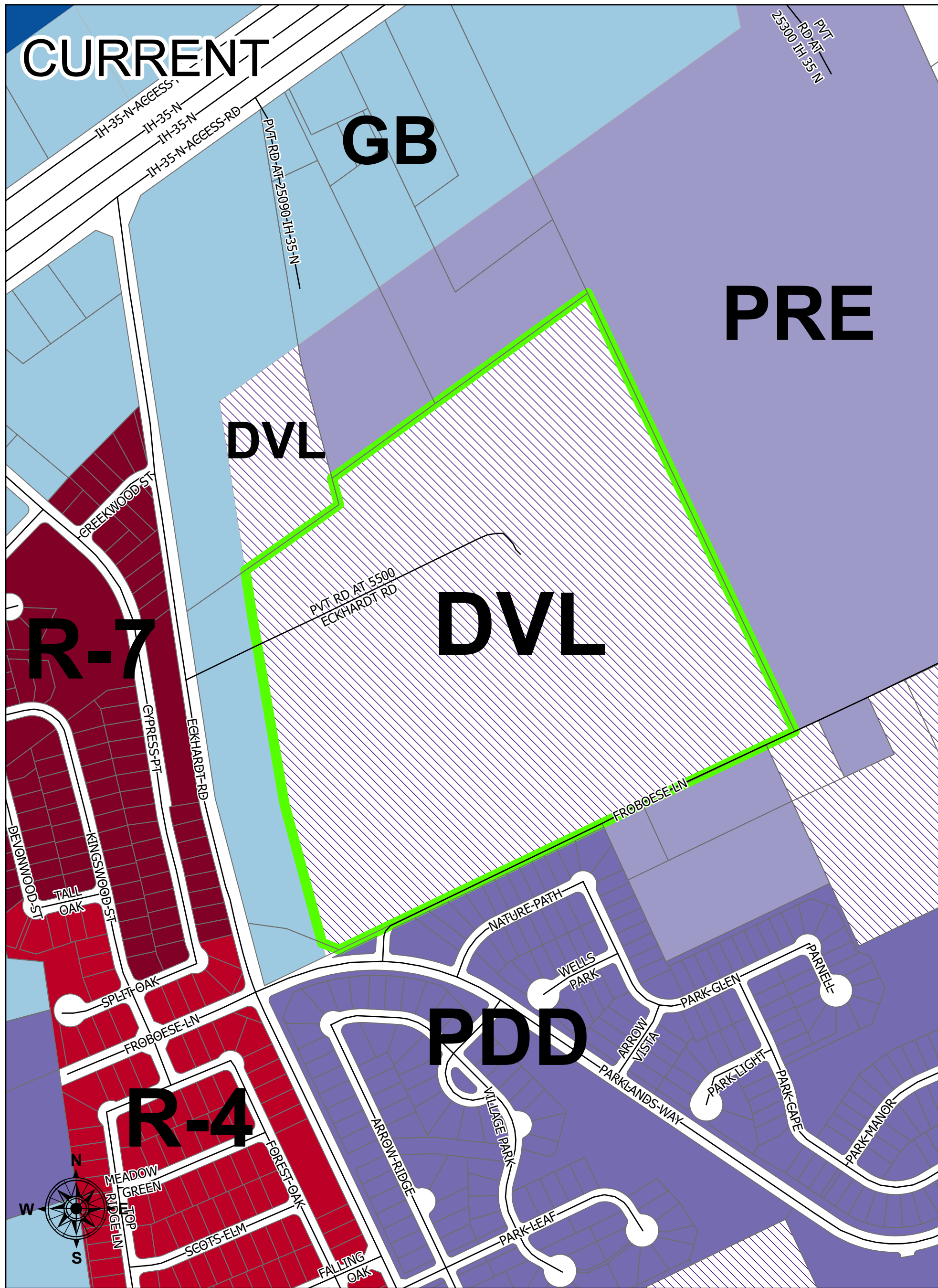
SCHERTZ
COMMUNITY • SERVICE • OPPORTUNITY

Last update: April 5, 2024

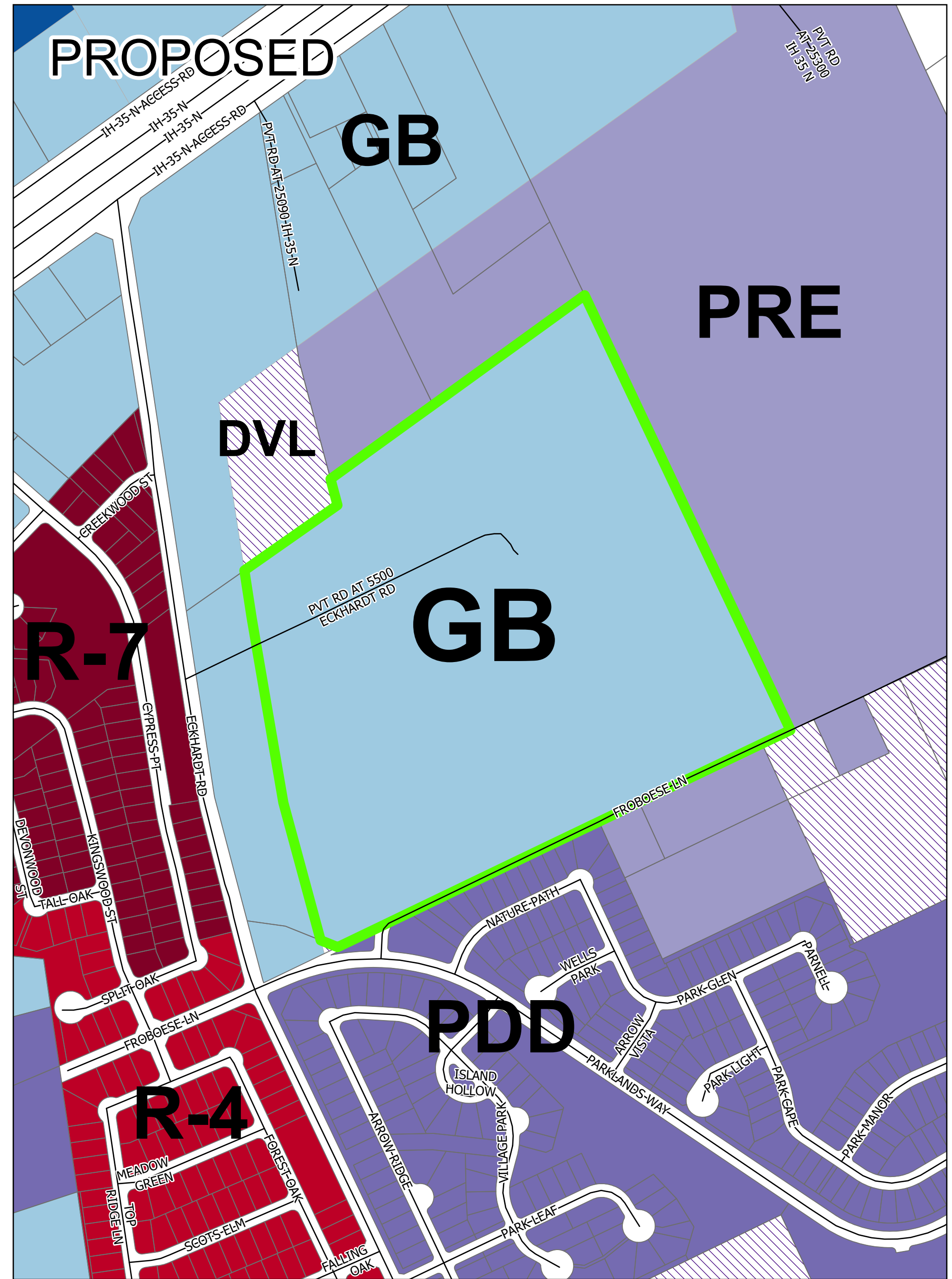
City of Schertz, GIS Specialist: Alexa Venezia Dasse, avdasse@schertz.com (210) 619-1174

The City of Schertz provides this Geographic Information System product "as is" without any express or implied warranty of any kind including but not limited to the implied warranties of merchantability and fitness for a particular purpose. In no event shall The City of Schertz be liable for any special, indirect, or consequential damages or any damages whatsoever arising out of or in connection with the use of or performance of these materials. Information published in this product could include technical inaccuracies or typographical errors. Periodical changes may be added to the information herein. The City of Schertz may make improvements and/or changes in the product(s) described herein at any time.

CURRENT



PROPOSED




PROPOSED ZONING CHANGE

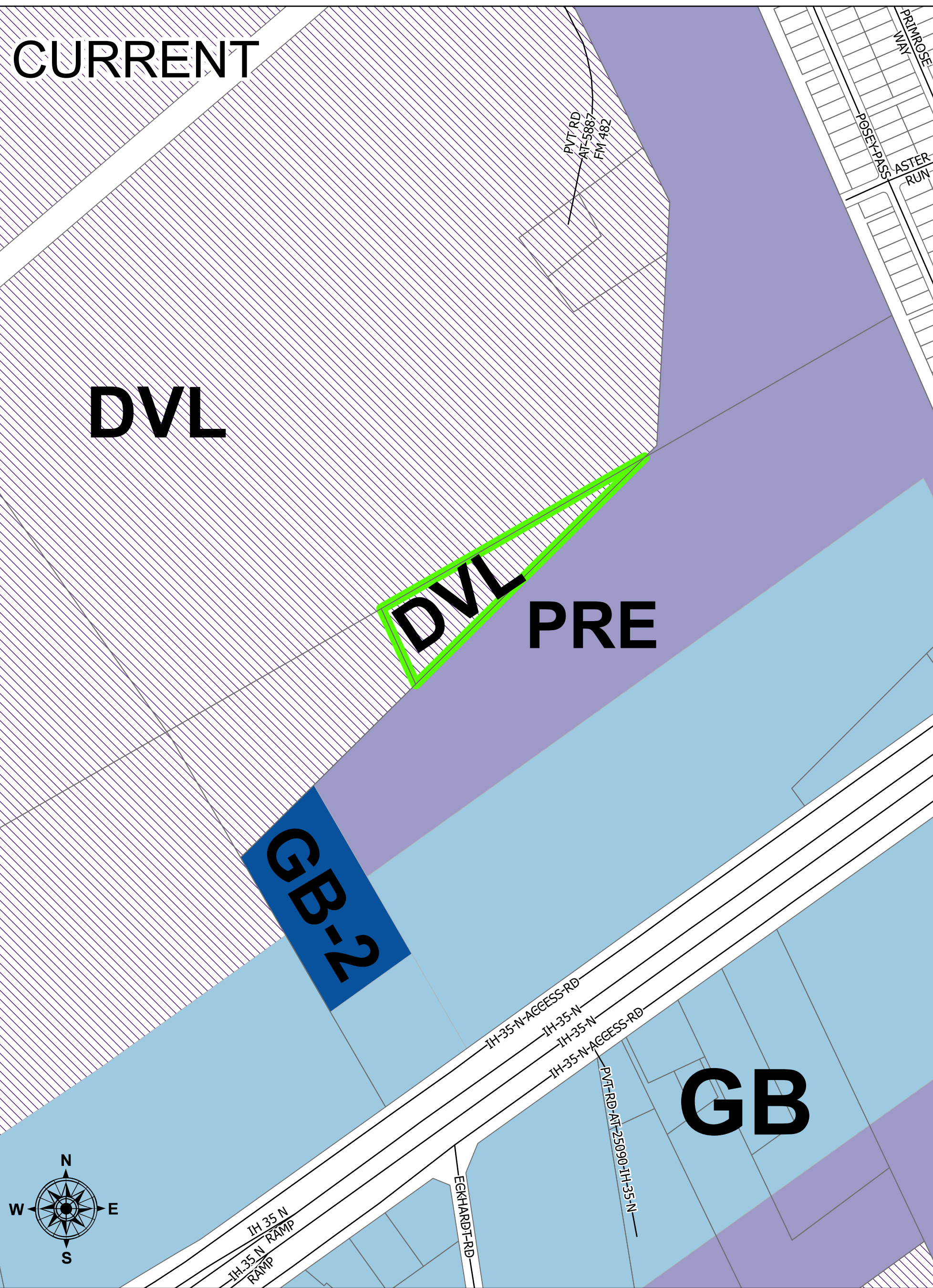
COMAL COUNTY
PARCEL ID:
78218

Classification

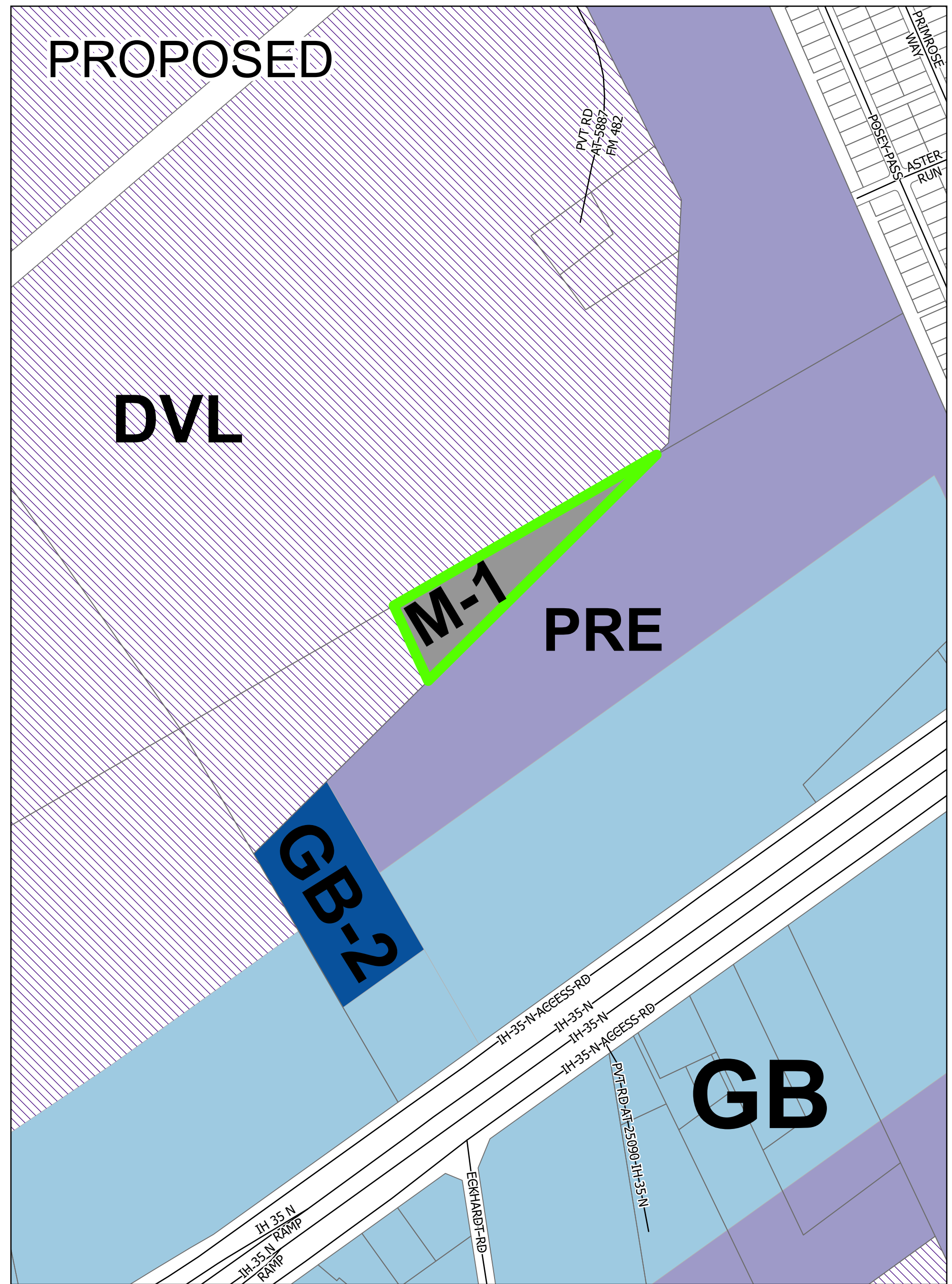
- (PRE) Pre-Development
- (PDD) Planned Development
- (PUB) Public Use
- (R-A) Single-family Residential/Agricultural
- (R-1) Single-Family Residential
- (R-2) Single-Family Residential
- (R-3) Two-Family Residential
- (R-4) Apartment/Multi-Family Residential
- (R-6) Single-family Residential
- (R-7) Single-family Residential
- (AD) Agricultural District
- (GH) Garden Home/Single-Family Residential (Zero Lot Line)
- (TH) Townhome
- (MHS) Manufactured Home Subdivision
- (MHP) Manufactured Home Parks
- (GB-2) General Business II
- (NS) Neighborhood Services
- (OP) Office and Professional
- (MSMU) Main Street Mixed Use
- (MSMU-ND) Main Street Mixed Use New Development
- (M-1) Manufacturing (Light)
- (M-2) Manufacturing (Heavy)
- (DVL) Development Agreement (Delayed Annexation)



CURRENT



PROPOSED




PROPOSED ZONING CHANGE

**COMAL COUNTY
PARCEL ID:
78247**

Classification

- (PRE) Pre-Development
- (PDD) Planned Development
- (PUB) Public Use
- (R-A) Single-family Residential/Agricultural
- (R-1) Single-Family Residential
- (R-2) Single-Family Residential
- (R-3) Two-Family Residential
- (R-4) Apartment/Multi-Family Residential
- (R-6) Single-family Residential
- (R-7) Single-family Residential
- (AD) Agricultural District
- (GH) Garden Home/Single-Family Residential (Zero Lot Line)
- (TH) Townhome
- (MHS) Manufactured Home Subdivision
- (MHP) Manufactured Home Parks
- (GB) General Business
- (GB-2) General Business II
- (NS) Neighborhood Services
- (OP) Office and Professional
- (MSMU) Main Street Mixed Use
- (MSMU-ND) Main Street Mixed Use New Development
- (M-1) Manufacturing (Light)
- (M-2) Manufacturing (Heavy)
- (DVL) Development Agreement (Delayed Annexation)



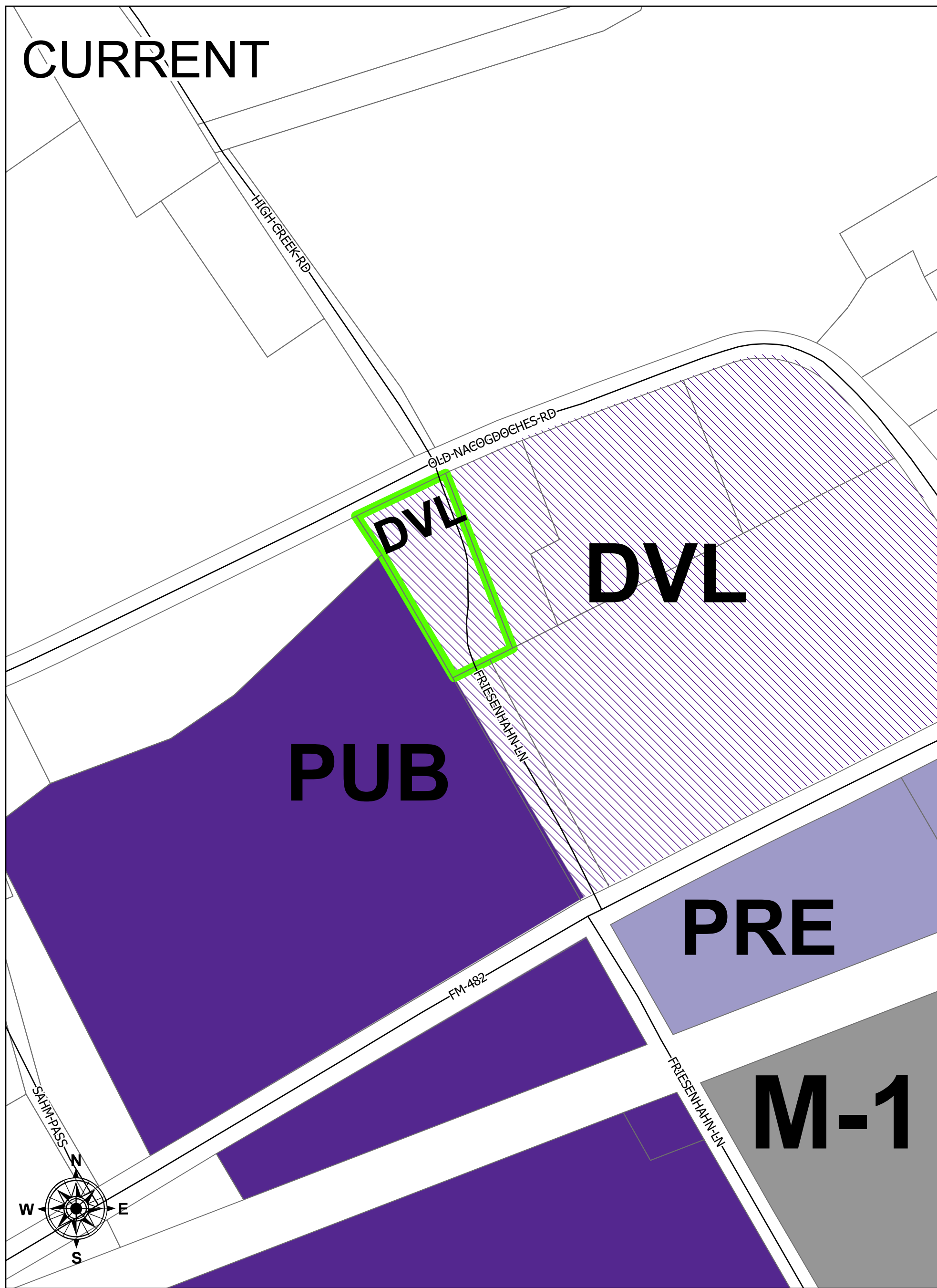
SCHERTZ
COMMUNITY • SERVICE • OPPORTUNITY

Last update: April 5, 2024

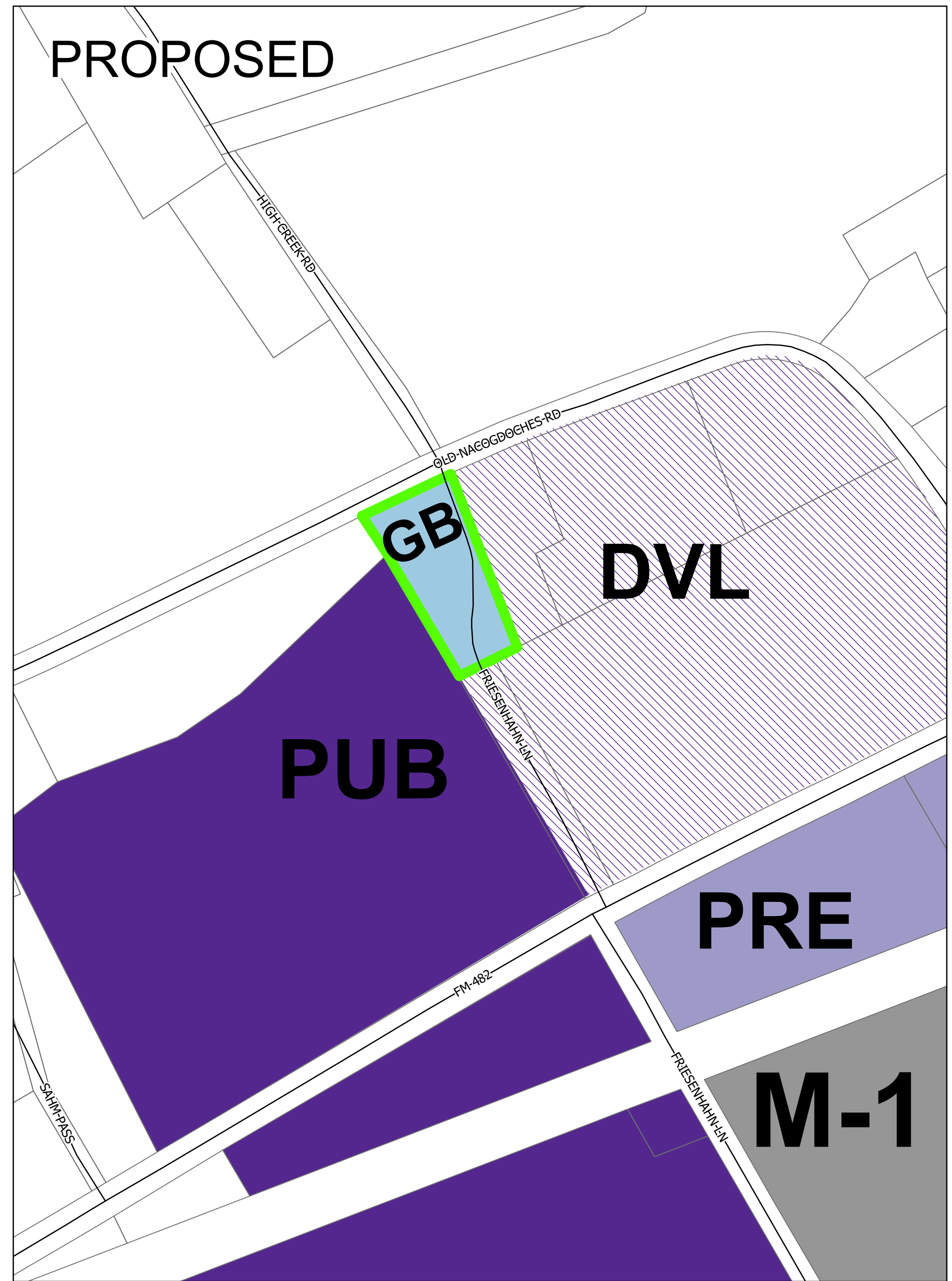
City of Schertz, GIS Specialist: Alexa Venezia Dasse, avdasse@schertz.com (210) 619-1174

The City of Schertz provides this Geographic Information System product "as is" without any express or implied warranty of any kind including but not limited to the implied warranties of merchantability and fitness for a particular purpose. In no event shall The City of Schertz be liable for any special, indirect, or consequential damages or any damages whatsoever arising out of or in connection with the use of or performance of these materials. Information published in this product could include technical inaccuracies or typographical errors. Periodical changes may be added to the information herein. The City of Schertz may make improvements and/or changes in the product(s) described herein at any time.

CURRENT



PROPOSED




PROPOSED ZONING CHANGE

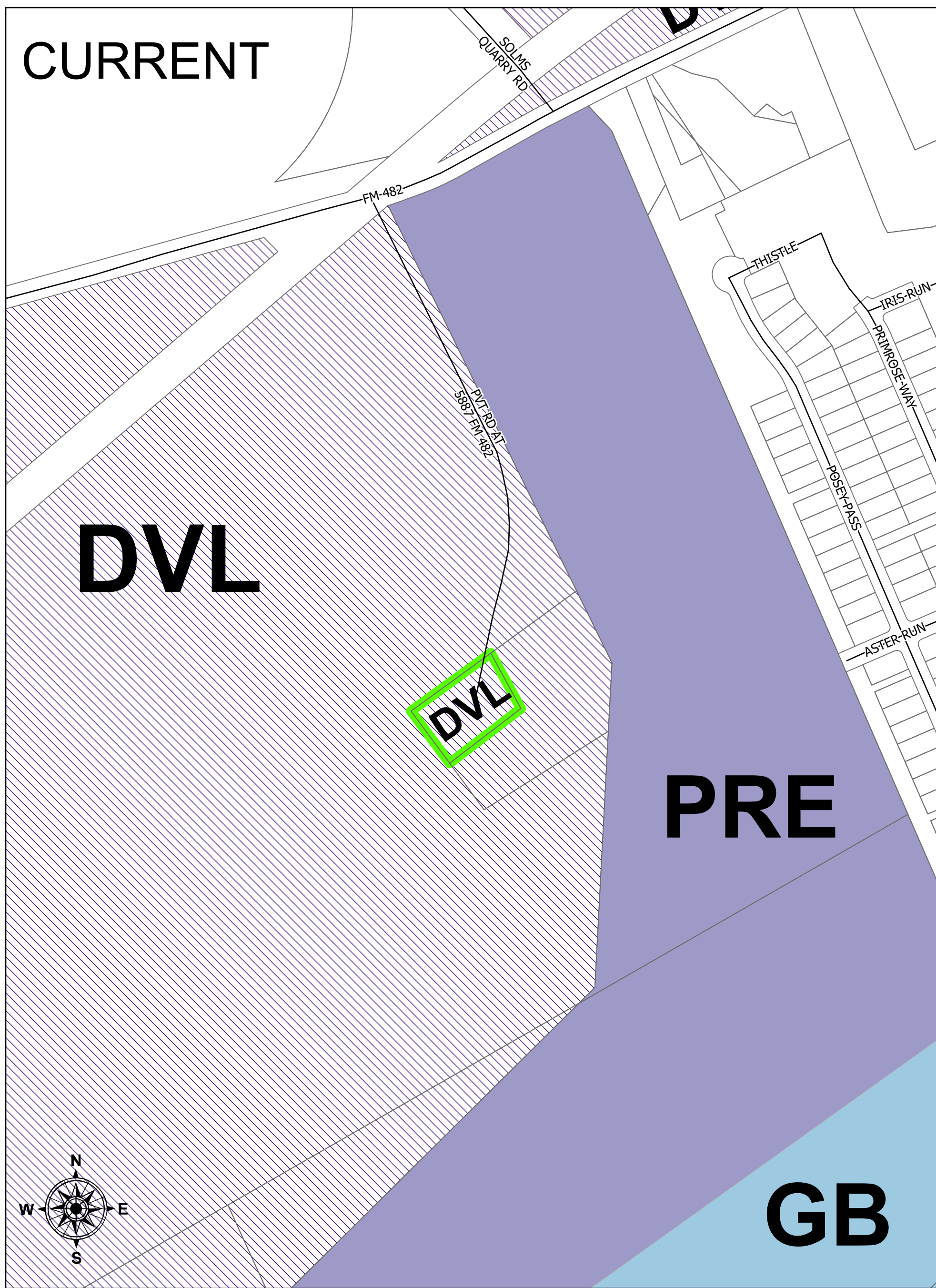
COMAL COUNTY
PARCEL ID:
78923

Classification

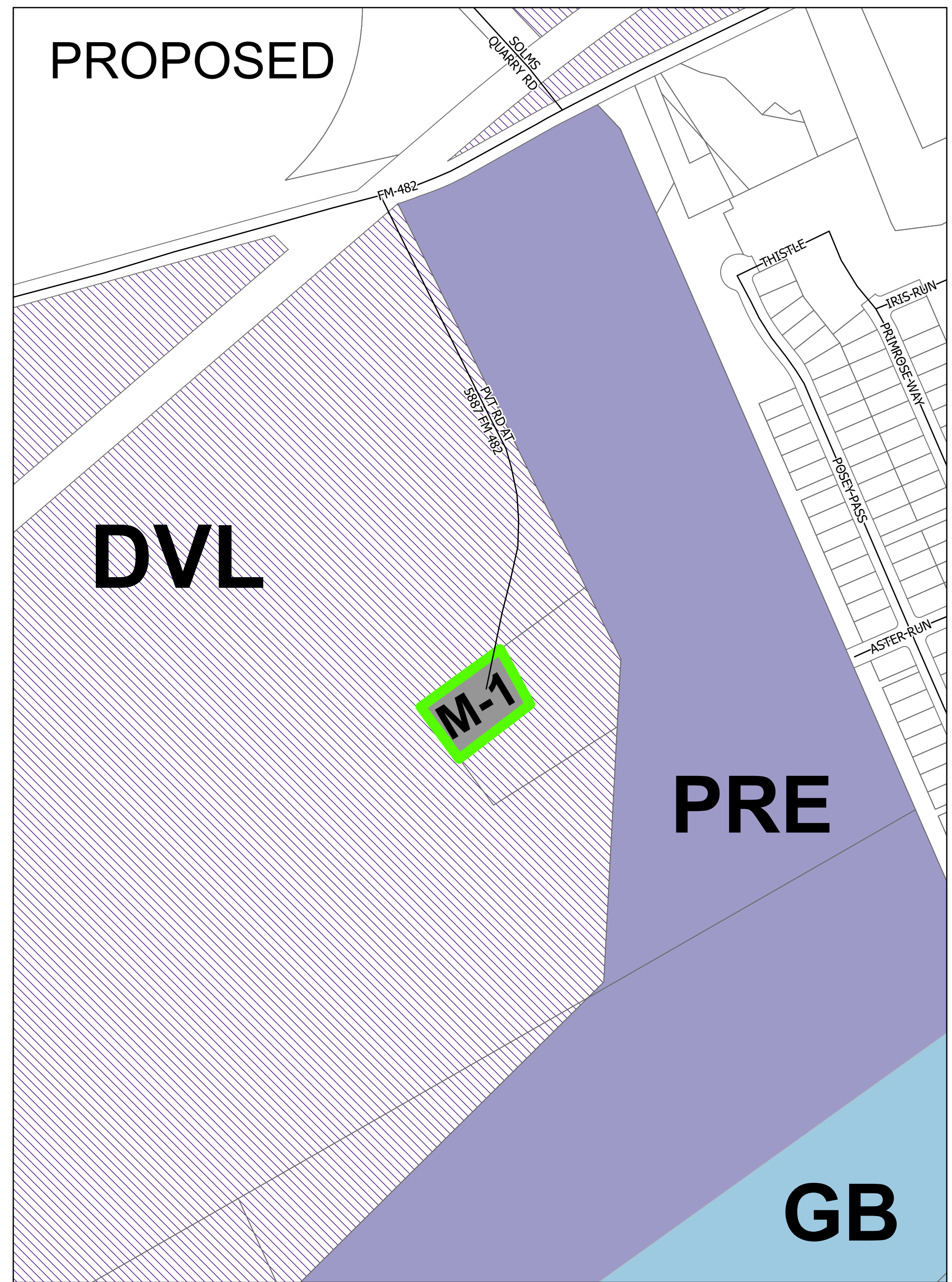
- | | | |
|--|--|--|
| (PRE) Pre-Development | (R-4) Apartment/Multi-Family Residential | (GB-2) General Business II |
| (PDD) Planned Development | (R-6) Single-family Residential | (NS) Neighborhood Services |
| (PUB) Public Use | (R-7) Single-family Residential | (OP) Office and Professional |
| (R-A) Single-family Residential/Agricultural | (AD) Agricultural District | (MSMU) Main Street Mixed Use |
| (R-1) Single-Family Residential | (GH) Garden Home/Single-Family Residential (Zero Lot Line) | (MSMU-ND) Main Street Mixed Use New Development |
| (R-2) Single-Family Residential | (TH) Townhome | (M-1) Manufacturing (Light) |
| (R-3) Two-Family Residential | (MHS) Manufactured Home Subdivision | (M-2) Manufacturing (Heavy) |
| | (MHP) Manufactured Home Parks | (DVL) Development Agreement (Delayed Annexation) |
| | (GB) General Business | |



CURRENT



PROPOSED




PROPOSED ZONING CHANGE

**COMAL COUNTY
PARCEL ID:
78945**

Classification

- (PRE) Pre-Development
- (PDD) Planned Development
- (PUB) Public Use
- (R-A) Single-family Residential/Agricultural
- (R-1) Single-Family Residential
- (R-2) Single-Family Residential
- (R-3) Two-Family Residential
- (R-4) Apartment/Multi-Family Residential
- (R-6) Single-family Residential
- (R-7) Single-family Residential
- (AD) Agricultural District
- (GH) Garden Home/Single-Family Residential (Zero Lot Line)
- (TH) Townhome
- (MHS) Manufactured Home Subdivision
- (MHP) Manufactured Home Parks
- (GB-2) General Business II
- (NS) Neighborhood Services
- (OP) Office and Professional
- (MSMU) Main Street Mixed Use
- (MSMU-ND) Main Street Mixed Use New Development
- (M-1) Manufacturing (Light)
- (M-2) Manufacturing (Heavy)
- (DVL) Development Agreement (Delayed Annexation)

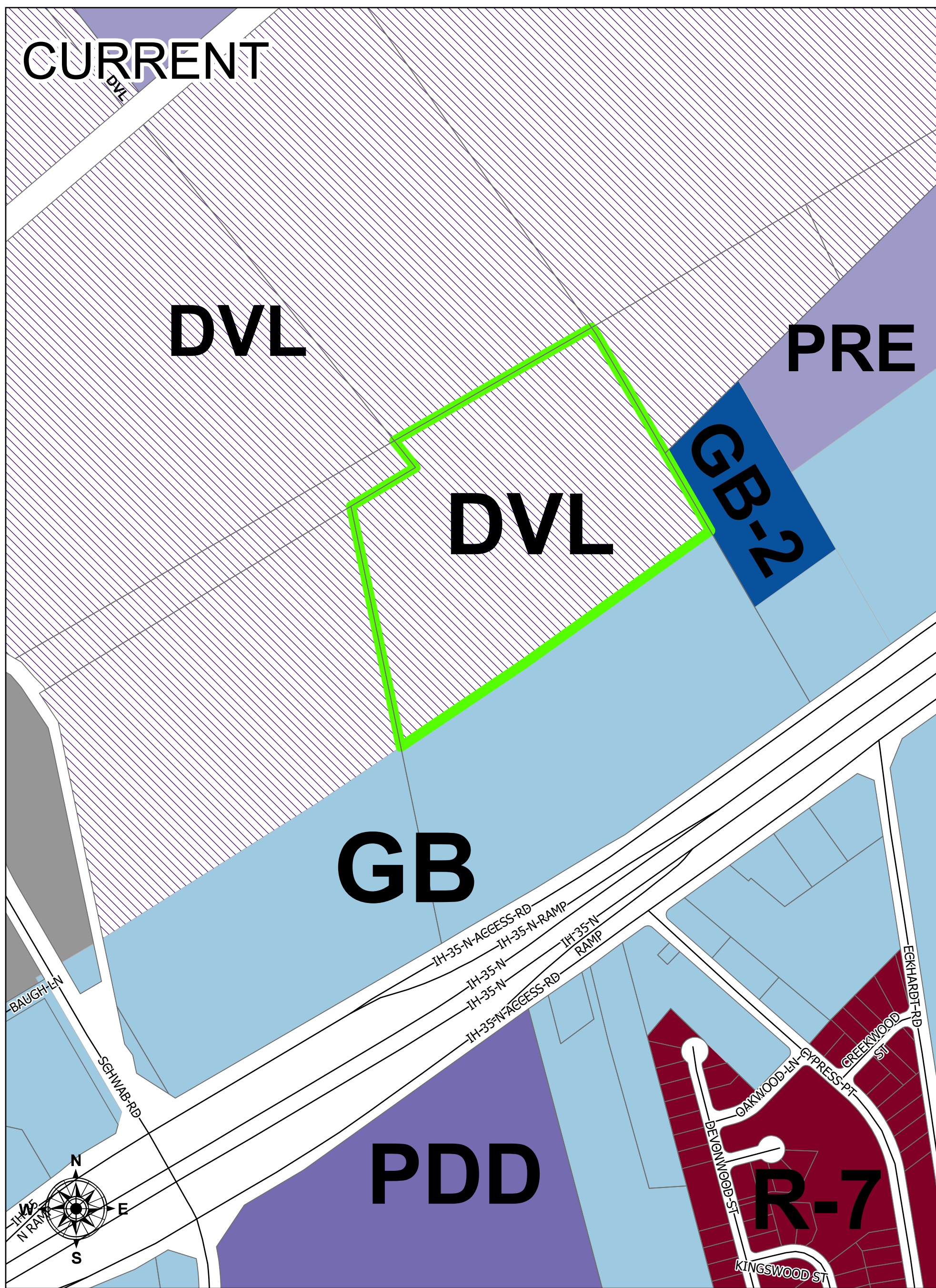


Last update: April 5, 2024

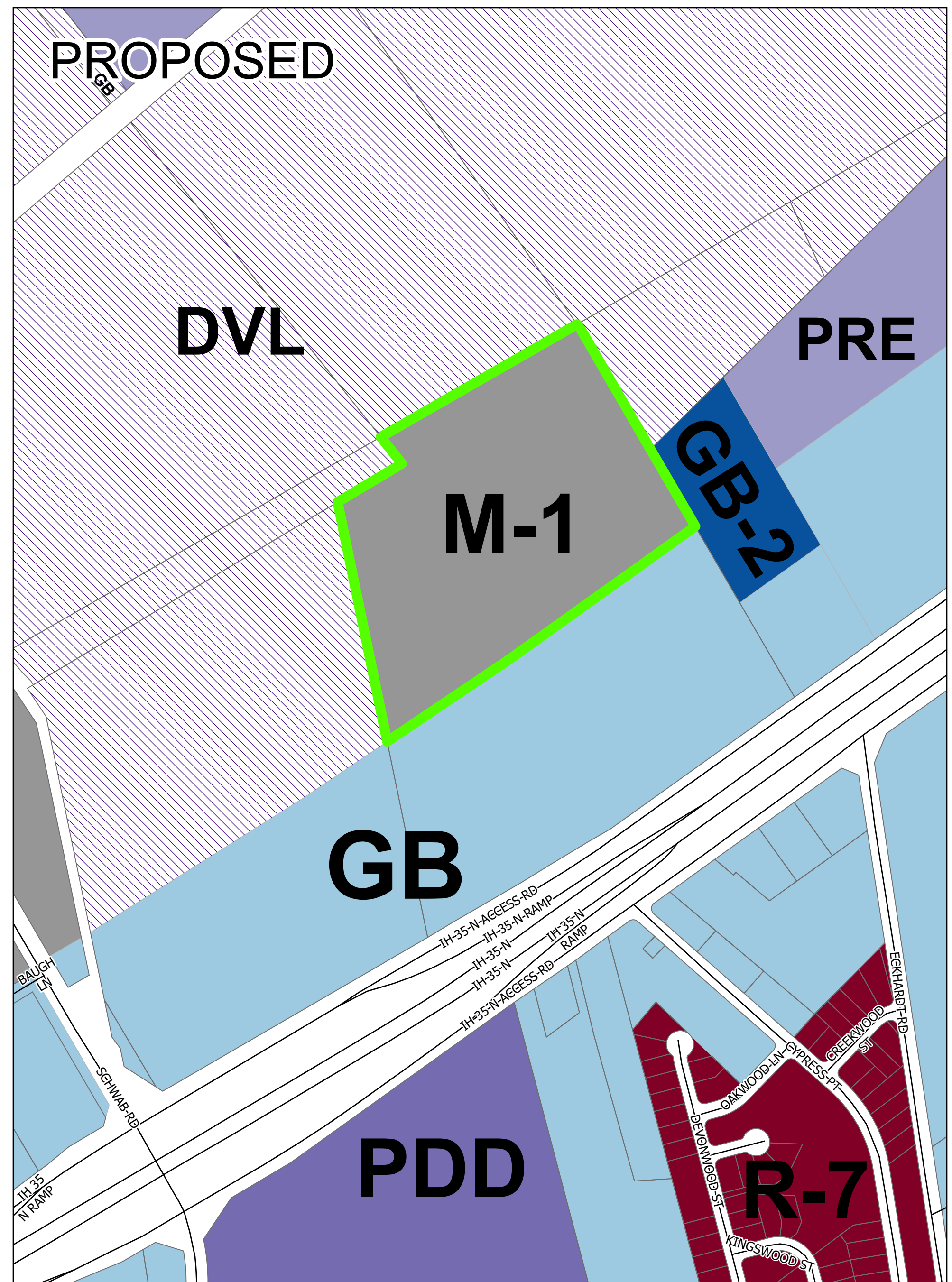
City of Schertz, GIS Specialist: Alexa Venezia Dasse, avdasse@schertz.com (210) 619-1174

The City of Schertz provides this Geographic Information System product "as is" without any express or implied warranty of any kind including but not limited to the implied warranties of merchantability and fitness for a particular purpose. In no event shall The City of Schertz be liable for any special, indirect, or consequential damages or any damages whatsoever arising out of or in connection with the use of or performance of these materials. Information published in this product could include technical inaccuracies or typographical errors. Periodical changes may be added to the information herein. The City of Schertz may make improvements and/or changes in the product(s) described herein at any time.

CURRENT



PROPOSED




PROPOSED ZONING CHANGE

**COMAL COUNTY
PARCEL ID:
75468**

Classification

- (PRE) Pre-Development
- (PDD) Planned Development
- (PUB) Public Use
- (R-A) Single-family Residential/Agricultural
- (R-1) Single-Family Residential
- (R-2) Single-Family Residential
- (R-3) Two-Family Residential
- (R-4) Apartment/Multi-Family Residential
- (R-6) Single-family Residential
- (R-7) Single-family Residential
- (AD) Agricultural District
- (GH) Garden Home/Single-Family Residential (Zero Lot Line)
- (TH) Townhome
- (MHS) Manufactured Home Subdivision
- (MHP) Manufactured Home Parks
- (GB-2) General Business II
- (NS) Neighborhood Services
- (OP) Office and Professional
- (MSMU) Main Street Mixed Use
- (MSMU-ND) Main Street Mixed Use New Development
- (M-1) Manufacturing (Light)
- (M-2) Manufacturing (Heavy)
- (DVL) Development Agreement (Delayed Annexation)



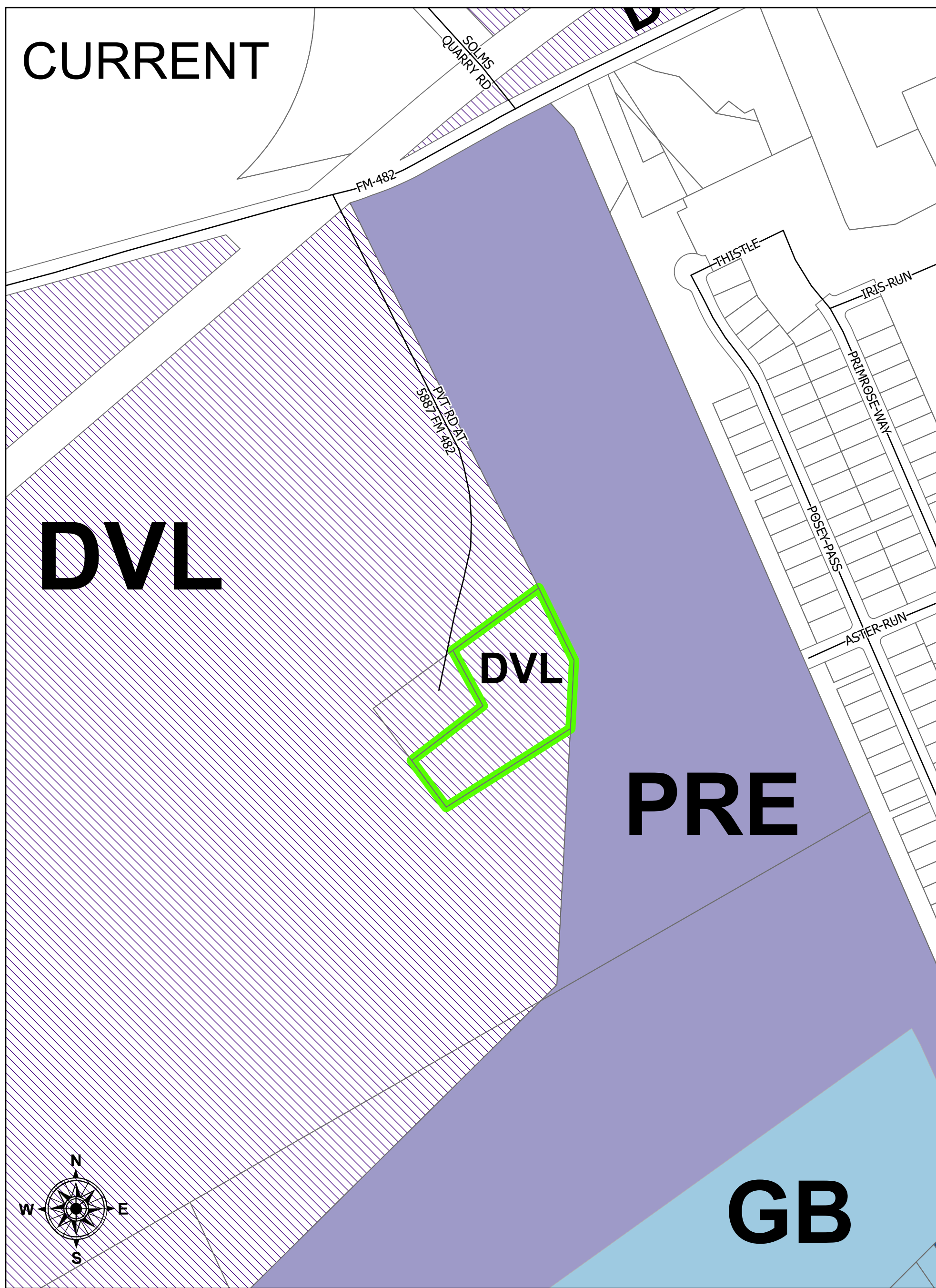
SCHERTZ
COMMUNITY • SERVICE • OPPORTUNITY

Last update: April 5, 2024

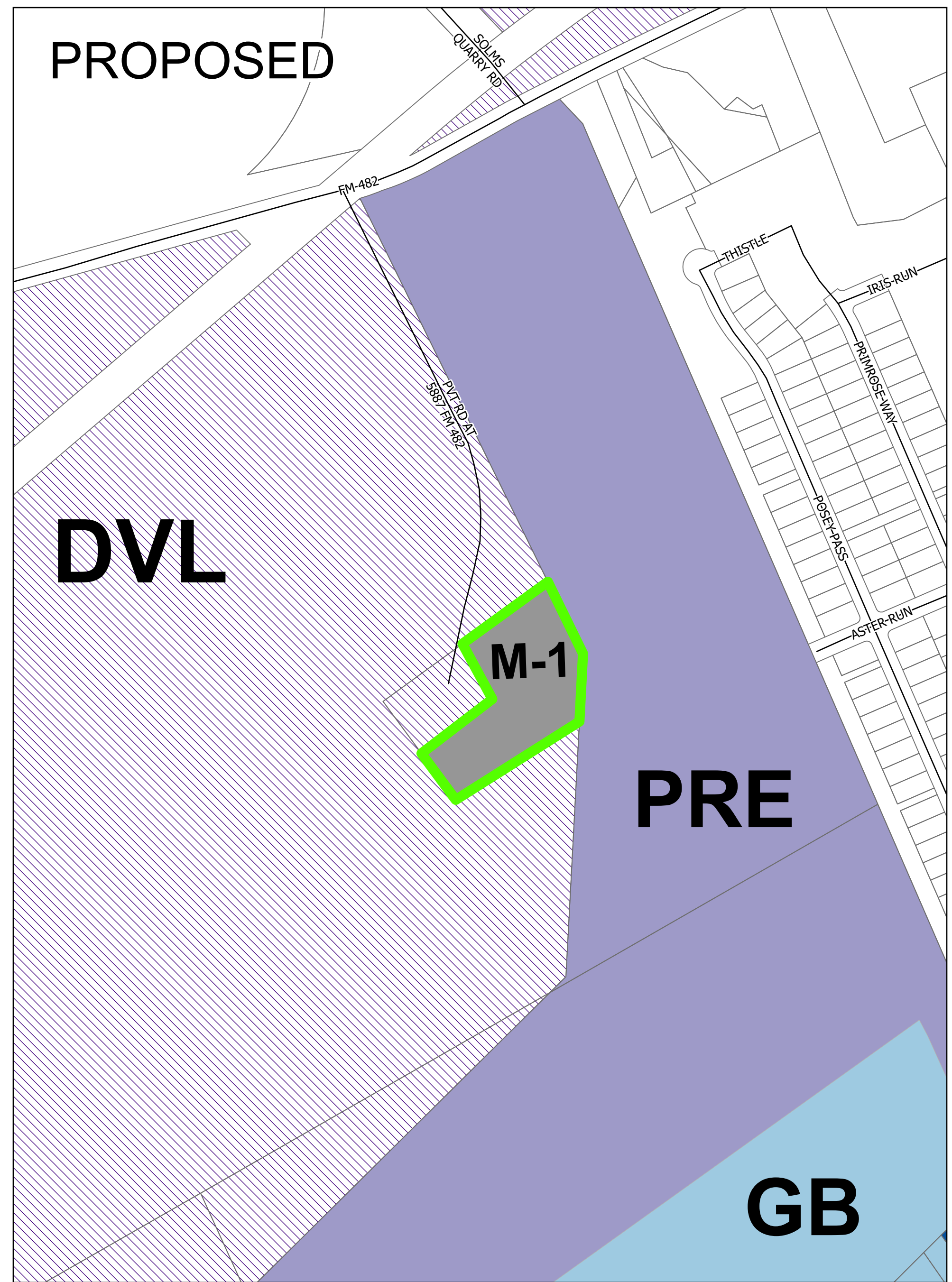
City of Schertz, GIS Specialist: Alexa Venezia Dasse, avdasse@schertz.com (210) 619-1174

The City of Schertz provides this Geographic Information System product "as is" without any express or implied warranty of any kind including but not limited to the implied warranties of merchantability and fitness for a particular purpose. In no event shall The City of Schertz be liable for any special, indirect, or consequential damages or any damages whatsoever arising out of or in connection with the use of or performance of these materials. Information published in this product could include technical inaccuracies or typographical errors. Periodical changes may be added to the information herein. The City of Schertz may make improvements and/or changes in the product(s) described herein at any time.

CURRENT



PROPOSED



PRE

GB

DVL

M-1

PRE


GB

PROPOSED ZONING CHANGE

**COMAL COUNTY
PARCEL ID:
78946**

Classification

- (PRE) Pre-Development
- (PDD) Planned Development
- (PUB) Public Use
- (R-A) Single-family Residential/Agricultural
- (R-1) Single-Family Residential
- (R-2) Single-Family Residential
- (R-3) Two-Family Residential
- (R-4) Apartment/Multi-Family Residential
- (R-6) Single-family Residential
- (R-7) Single-family Residential
- (AD) Agricultural District
- (GH) Garden Home/Single-Family Residential (Zero Lot Line)
- (TH) Townhome
- (MHS) Manufactured Home Subdivision
- (MHP) Manufactured Home Parks
- (GB-2) General Business II
- (NS) Neighborhood Services
- (OP) Office and Professional
- (MSMU) Main Street Mixed Use
- (MSMU-ND) Main Street Mixed Use New Development
- (M-1) Manufacturing (Light)
- (M-2) Manufacturing (Heavy)
- (DVL) Development Agreement (Delayed Annexation)



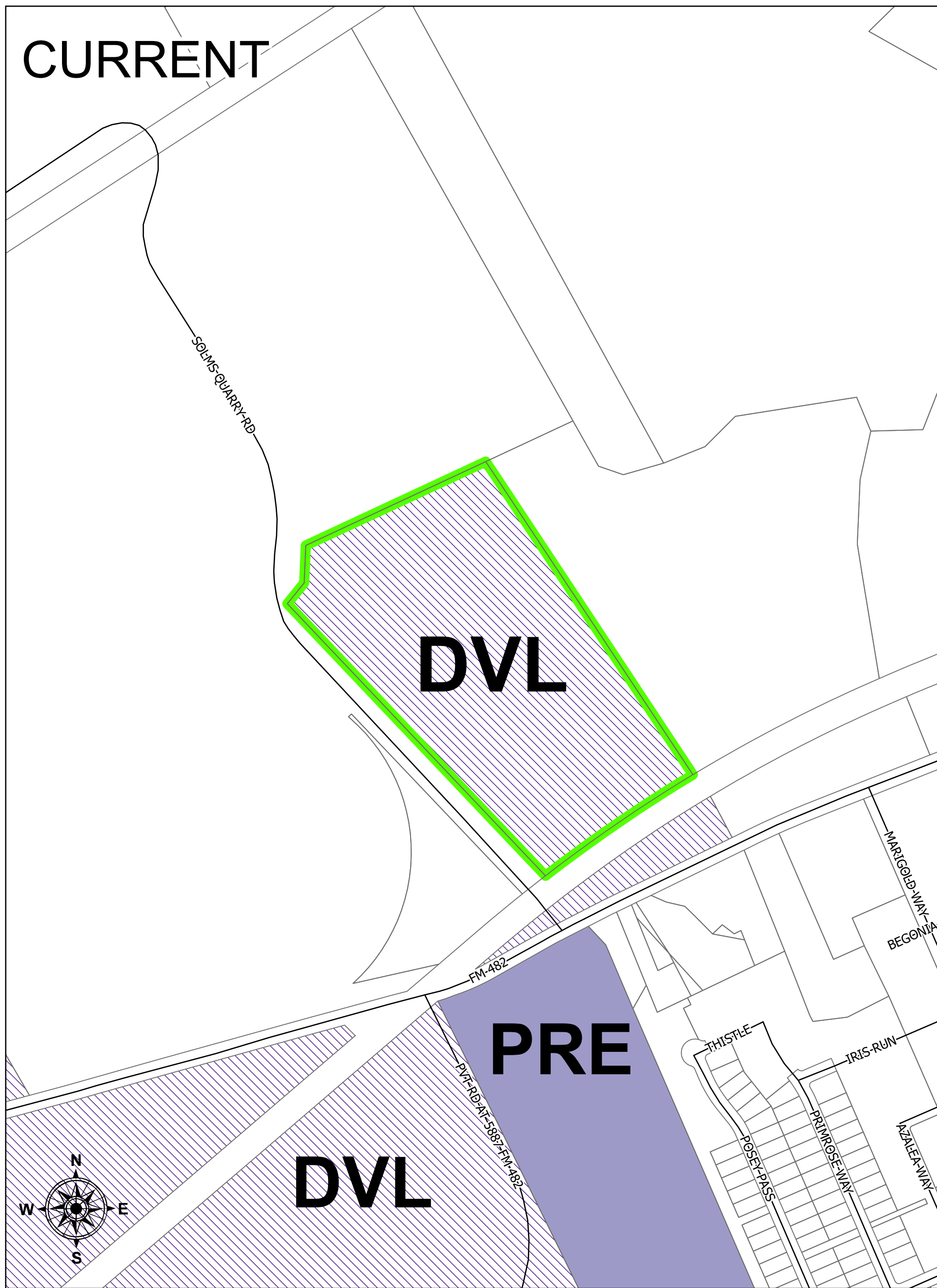
SCHERTZ
COMMUNITY • SERVICE • OPPORTUNITY

Last update: April 5, 2024

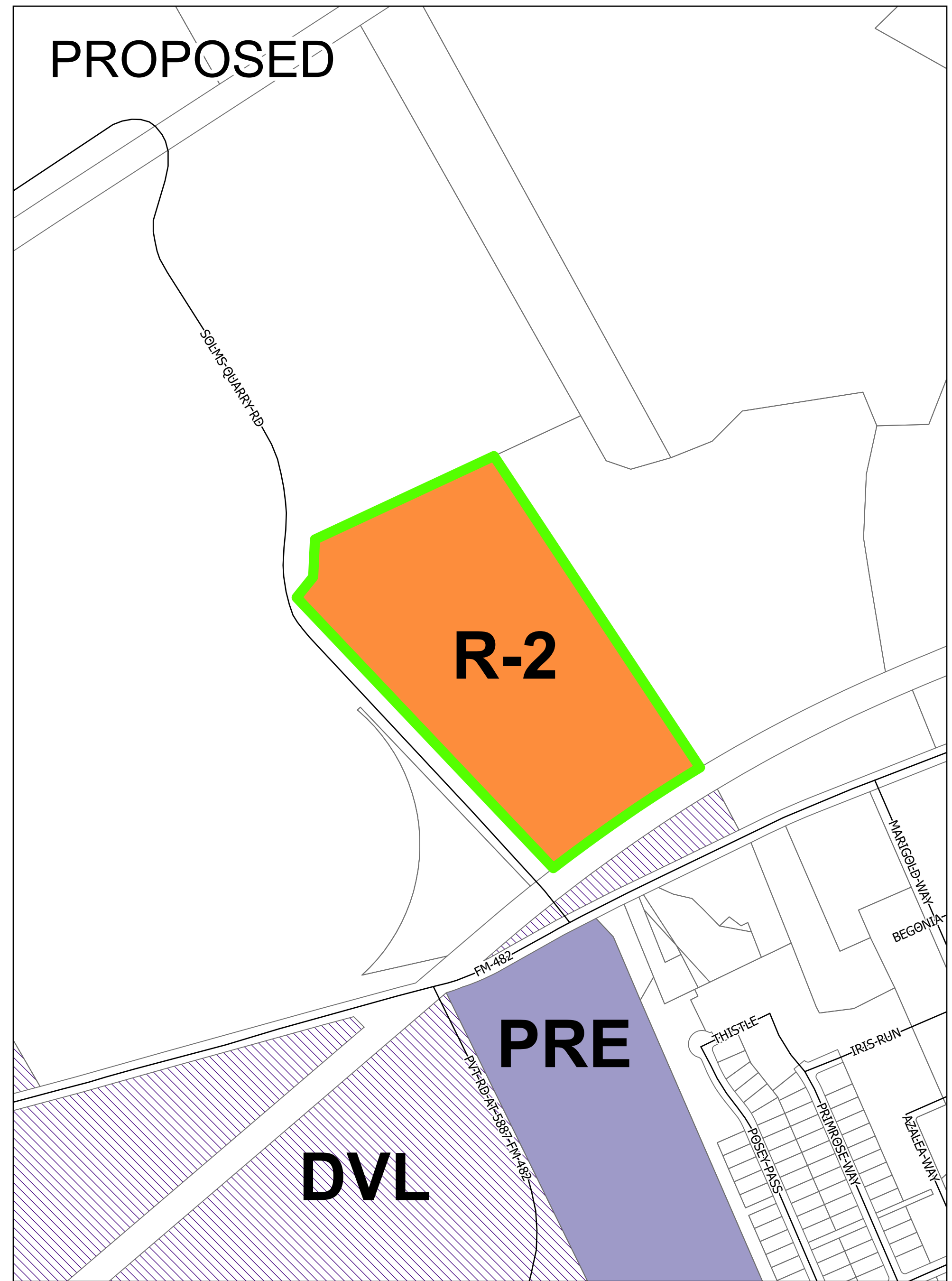
City of Schertz, GIS Specialist: Alexa Venezia Dasse, avdasse@schertz.com (210) 619-1174

The City of Schertz provides this Geographic Information System product "as is" without any express or implied warranty of any kind including but not limited to the implied warranties of merchantability and fitness for a particular purpose. In no event shall The City of Schertz be liable for any special, indirect, or consequential damages or any damages whatsoever arising out of or in connection with the use of or performance of these materials. Information published in this product could include technical inaccuracies or typographical errors. Periodical changes may be added to the information herein. The City of Schertz may make improvements and/or changes in the product(s) described herein at any time.

CURRENT



PROPOSED




PROPOSED ZONING CHANGE

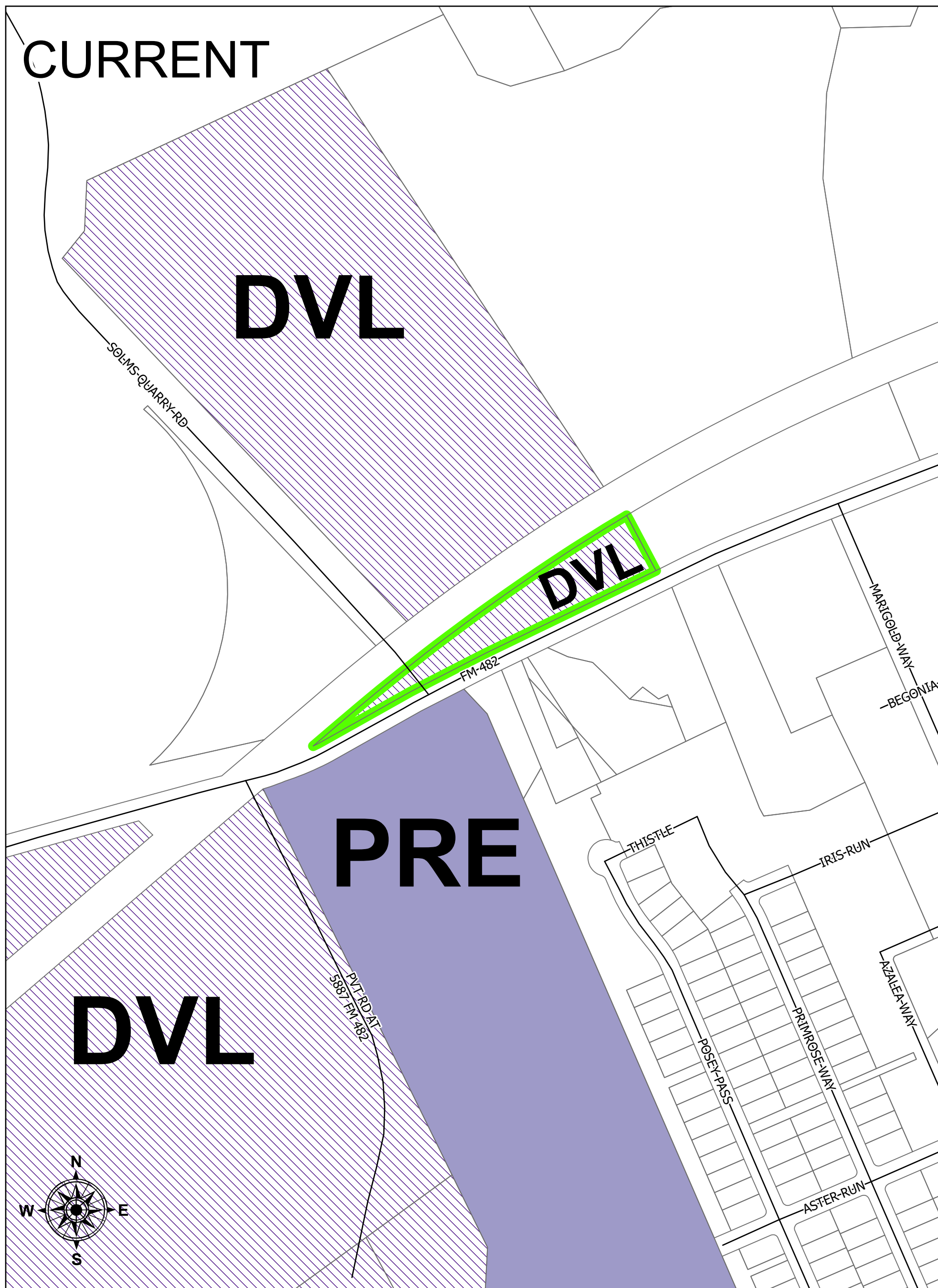
COMAL COUNTY
PARCEL ID:
78957

Classification

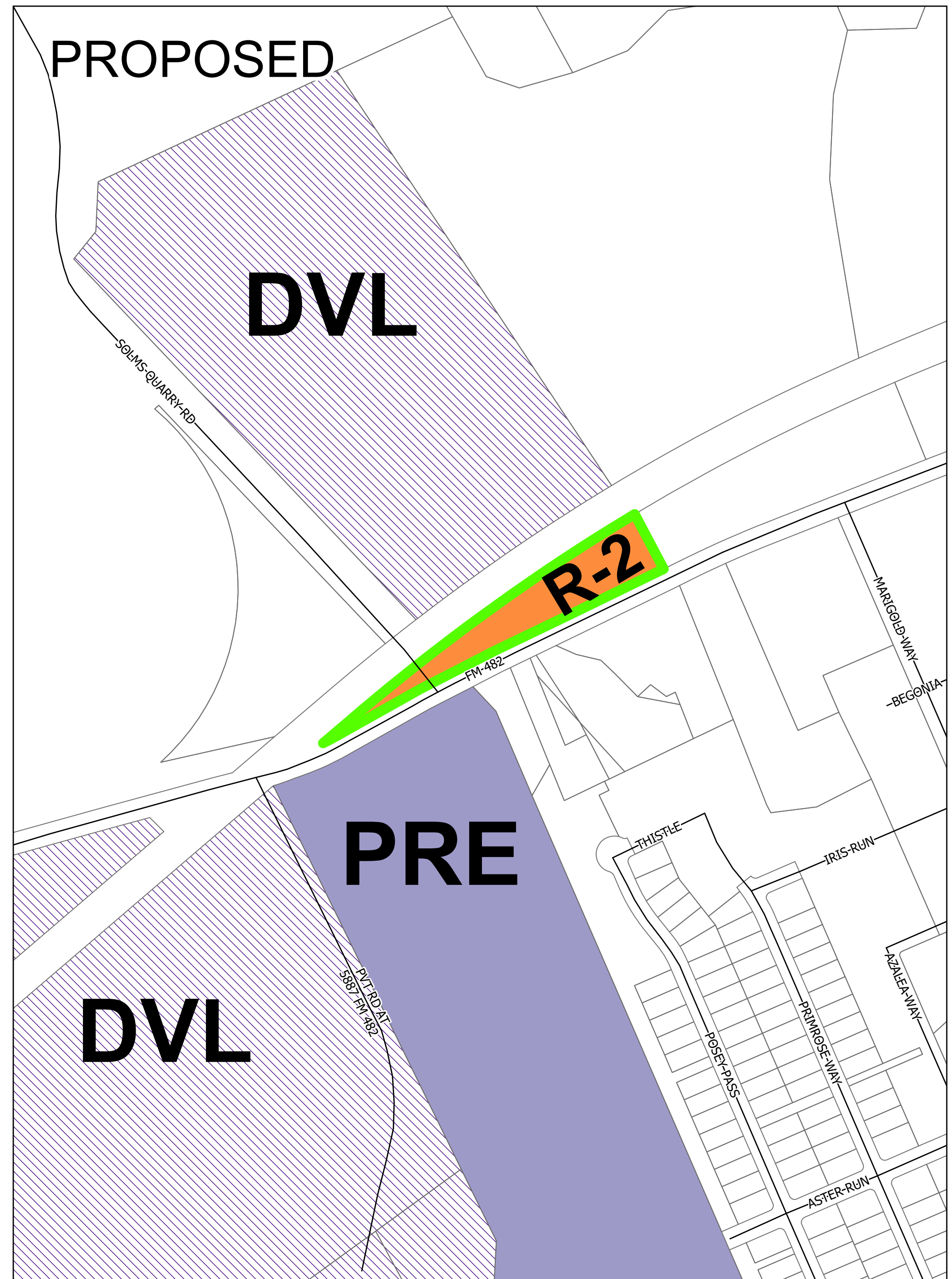
- | | | |
|--|--|--|
| (PRE) Pre-Development | (R-4) Apartment/Multi-Family Residential | (GB-2) General Business II |
| (PDD) Planned Development | (R-6) Single-family Residential | (NS) Neighborhood Services |
| (PUB) Public Use | (R-7) Single-family Residential | (OP) Office and Professional |
| (R-A) Single-family Residential/Agricultural | (AD) Agricultural District | (MSMU) Main Street Mixed Use |
| (R-1) Single-Family Residential | (GH) Garden Home/Single-Family Residential (Zero Lot Line) | (MSMU-ND) Main Street Mixed Use New Development |
| (R-2) Single-Family Residential | (TH) Townhome | (M-1) Manufacturing (Light) |
| (R-3) Two-Family Residential | (MHS) Manufactured Home Subdivision | (M-2) Manufacturing (Heavy) |
| | (MHP) Manufactured Home Parks | (DVL) Development Agreement (Delayed Annexation) |
| | (GB) General Business | |



CURRENT



PROPOSED




PROPOSED ZONING CHANGE

COMAL COUNTY
PARCEL ID:
78960

Classification

- (PRE) Pre-Development
- (PDD) Planned Development
- (PUB) Public Use
- (R-A) Single-family Residential/Agricultural
- (R-1) Single-Family Residential
- (R-2) Single-Family Residential
- (R-3) Two-Family Residential
- (R-4) Apartment/Multi-Family Residential
- (R-6) Single-family Residential
- (R-7) Single-family Residential
- (AD) Agricultural District
- (GH) Garden Home/Single-Family Residential (Zero Lot Line)
- (TH) Townhome
- (MHS) Manufactured Home Subdivision
- (MHP) Manufactured Home Parks
- (GB) General Business
- (GB-2) General Business II
- (NS) Neighborhood Services
- (OP) Office and Professional
- (MSMU) Main Street Mixed Use
- (MSMU-ND) Main Street Mixed Use New Development
- (M-1) Manufacturing (Light)
- (M-2) Manufacturing (Heavy)
- (DVL) Development Agreement (Delayed Annexation)

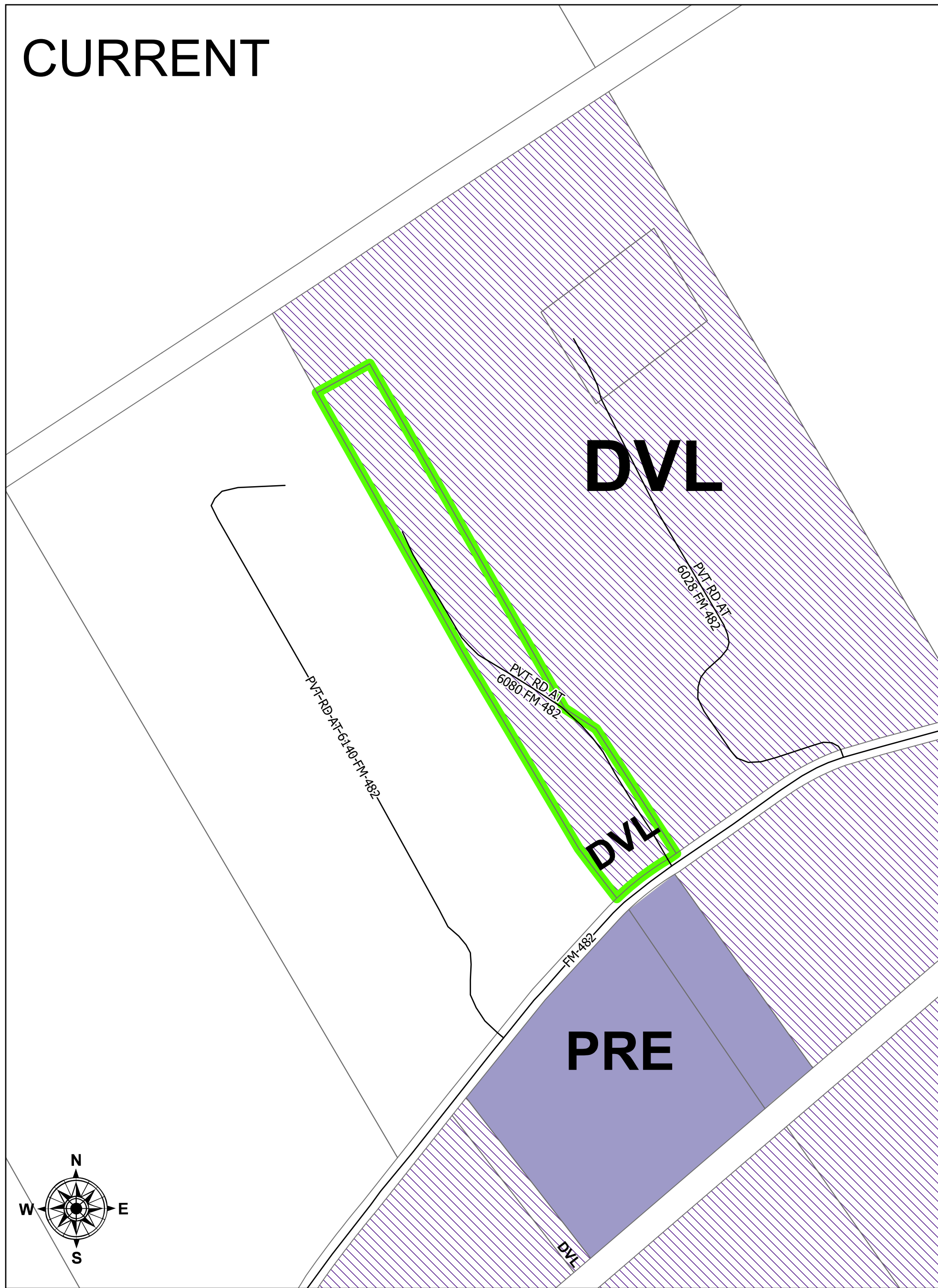


Last update: April 5, 2024

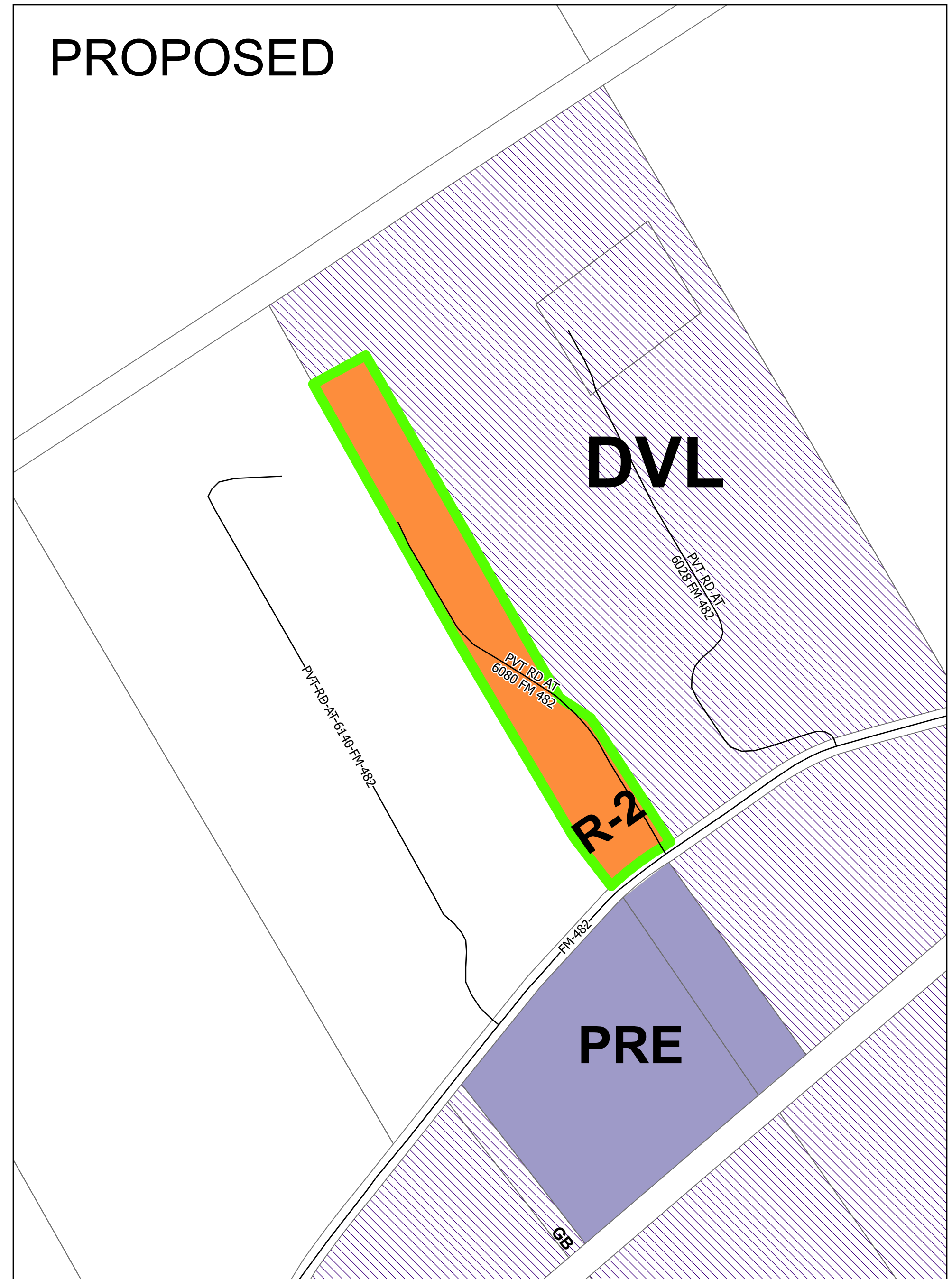
City of Schertz, GIS Specialist: Alexa Venezia Dasse, avdasse@schertz.com (210) 619-1174

The City of Schertz provides this Geographic Information System product "as is" without any express or implied warranty of any kind including but not limited to the implied warranties of merchantability and fitness for a particular purpose. In no event shall The City of Schertz be liable for any special, indirect, or consequential damages or any damages whatsoever arising out of or in connection with the use of or performance of these materials. Information published in this product could include technical inaccuracies or typographical errors. Periodical changes may be added to the information herein. The City of Schertz may make improvements and/or changes in the product(s) described herein at any time.

CURRENT



PROPOSED




PROPOSED ZONING CHANGE

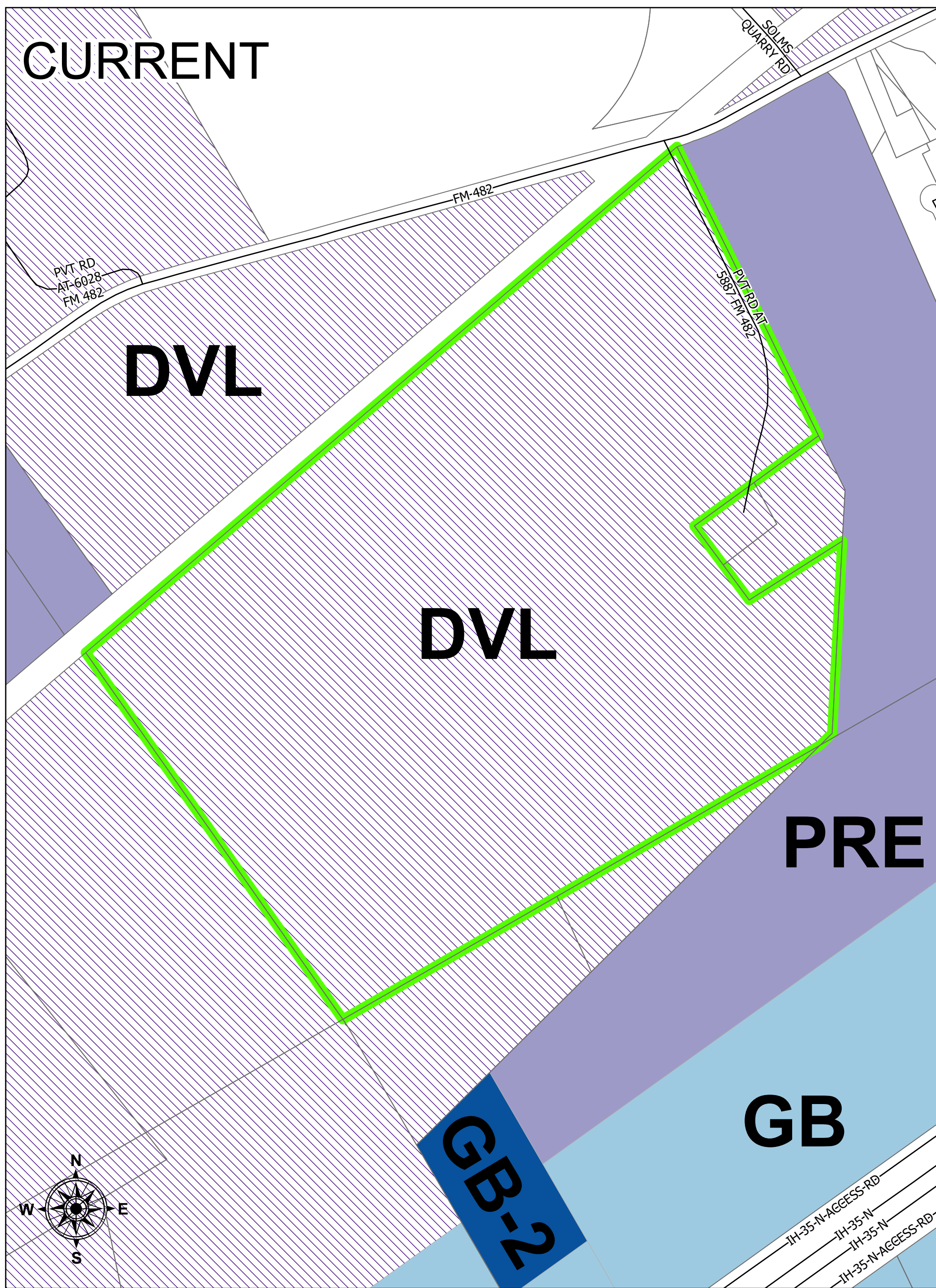
COMAL COUNTY
PARCEL ID:
78976

Classification

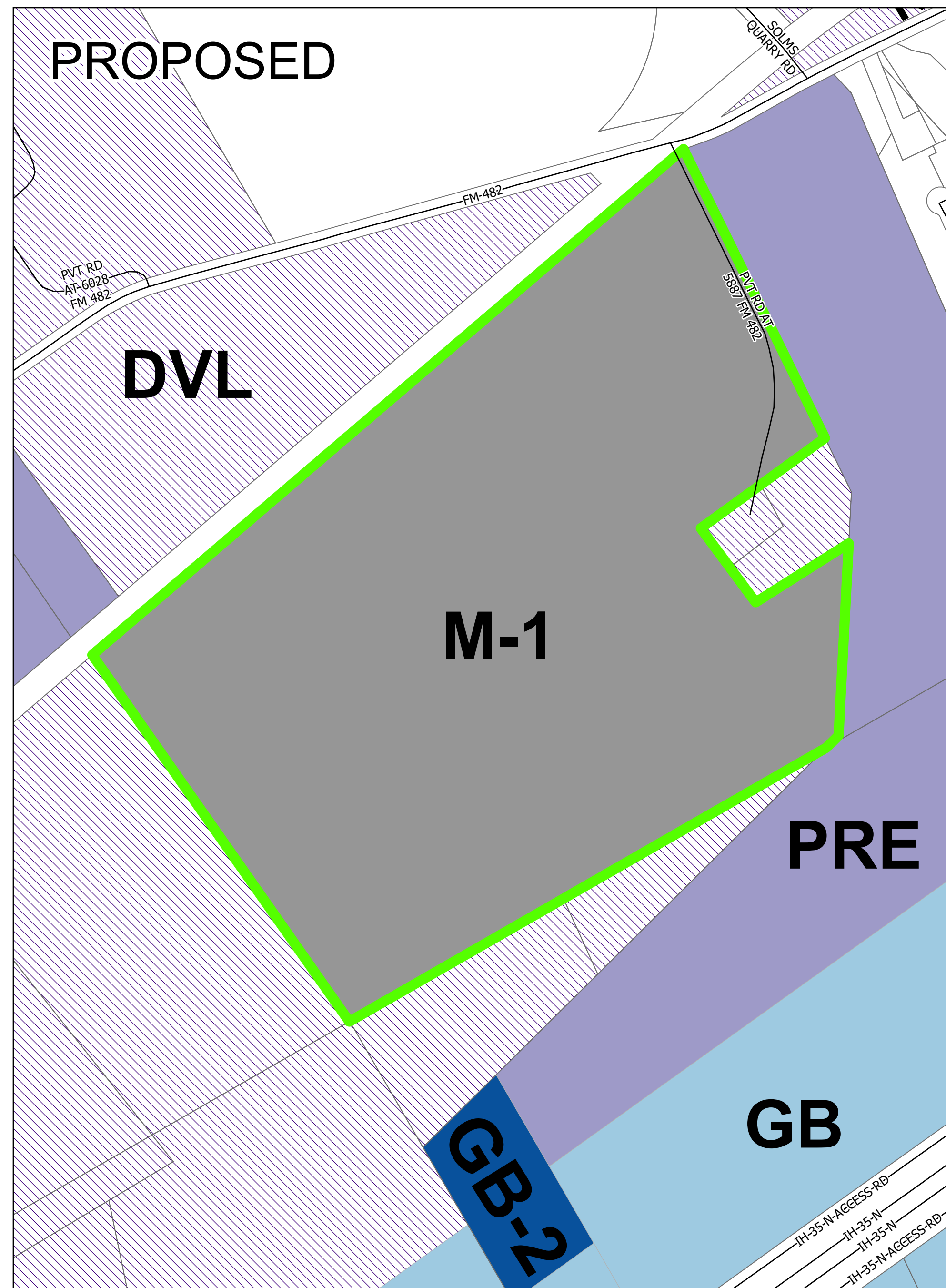
- (PRE) Pre-Development
- (PDD) Planned Development
- (PUB) Public Use
- (R-A) Single-family Residential/Agricultural
- (R-1) Single-Family Residential
- (R-2) Single-Family Residential
- (R-3) Two-Family Residential
- (R-4) Apartment/Multi-Family Residential
- (R-6) Single-family Residential
- (R-7) Single-family Residential
- (AD) Agricultural District
- (GH) Garden Home/Single-Family Residential (Zero Lot Line)
- (TH) Townhome
- (MHS) Manufactured Home Subdivision
- (MHP) Manufactured Home Parks
- (GB) General Business
- (GB-2) General Business II
- (NS) Neighborhood Services
- (OP) Office and Professional
- (MSMU) Main Street Mixed Use
- (MSMU-ND) Main Street Mixed Use New Development
- (M-1) Manufacturing (Light)
- (M-2) Manufacturing (Heavy)
- (DVL) Development Agreement (Delayed Annexation)



CURRENT



PROPOSED




PROPOSED ZONING CHANGE

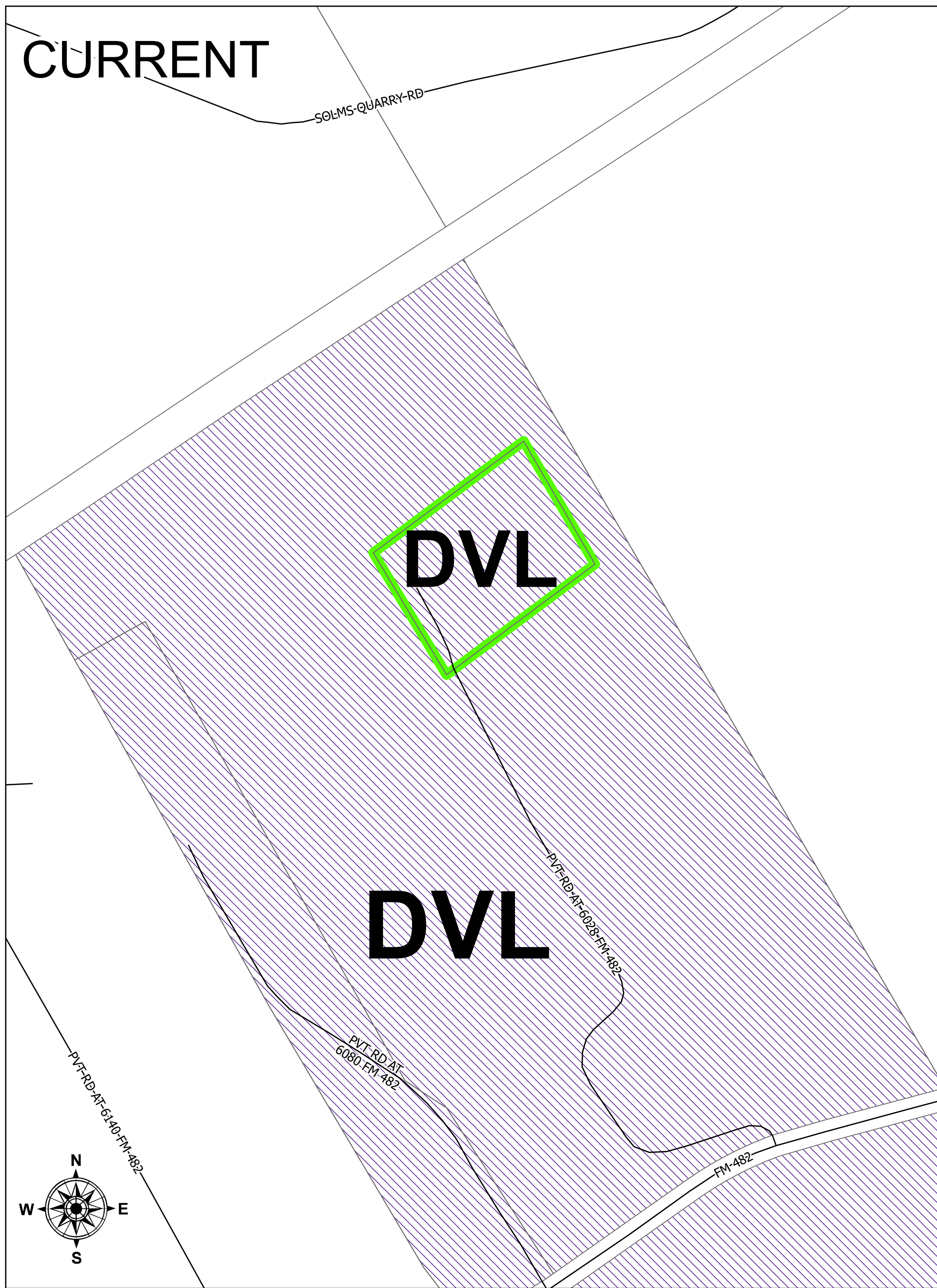
COMAL COUNTY
PARCEL ID:
79001

Classification

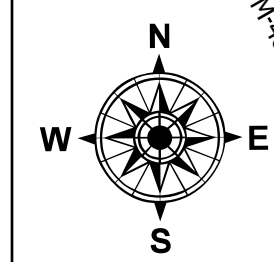
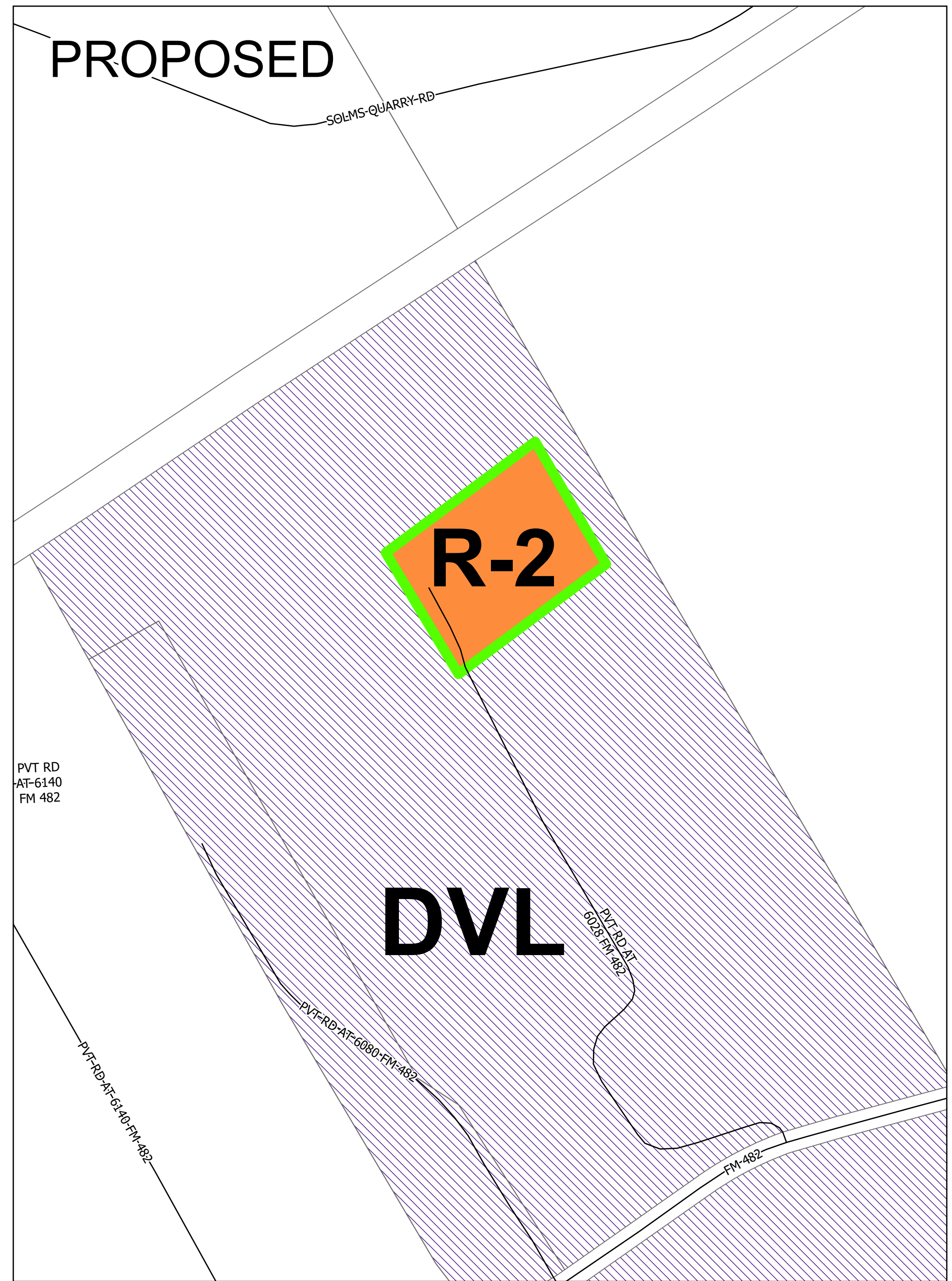
- (PRE) Pre-Development
- (PDD) Planned Development
- (PUB) Public Use
- (R-A) Single-family Residential/Agricultural
- (R-1) Single-Family Residential
- (R-2) Single-Family Residential
- (R-3) Two-Family Residential
- (R-4) Apartment/Multi-Family Residential
- (R-6) Single-family Residential
- (R-7) Single-family Residential
- (AD) Agricultural District
- (GH) Garden Home/Single-Family Residential (Zero Lot Line)
- (TH) Townhome
- (MHS) Manufactured Home Subdivision
- (MHP) Manufactured Home Parks
- (GB) General Business
- (GB-2) General Business II
- (NS) Neighborhood Services
- (OP) Office and Professional
- (MSMU) Main Street Mixed Use
- (MSMU-ND) Main Street Mixed Use New Development
- (M-1) Manufacturing (Light)
- (M-2) Manufacturing (Heavy)
- (DVL) Development Agreement (Delayed Annexation)



CURRENT



PROPOSED




PROPOSED ZONING CHANGE

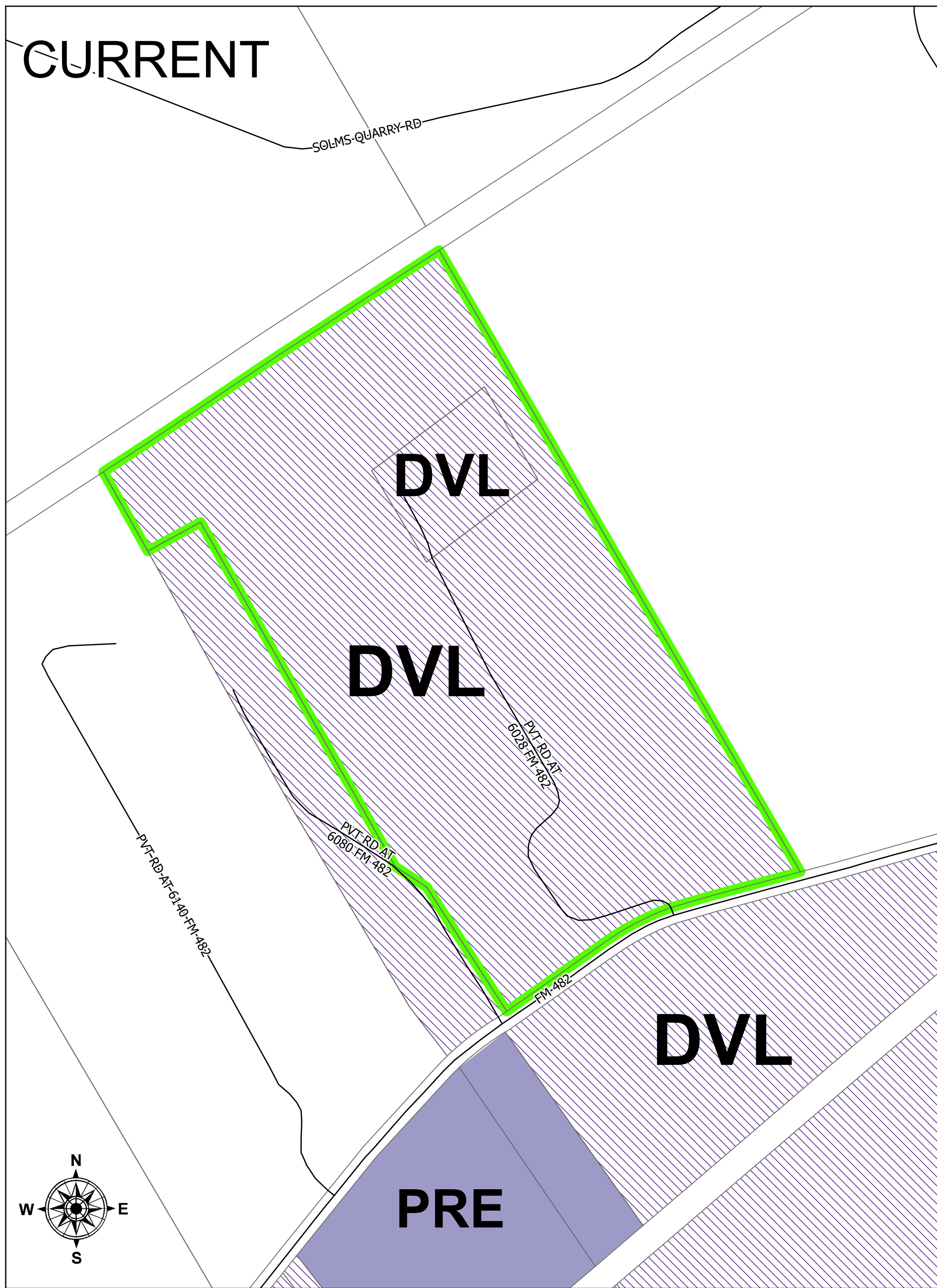
COMAL COUNTY
PARCEL ID:
79004

Classification

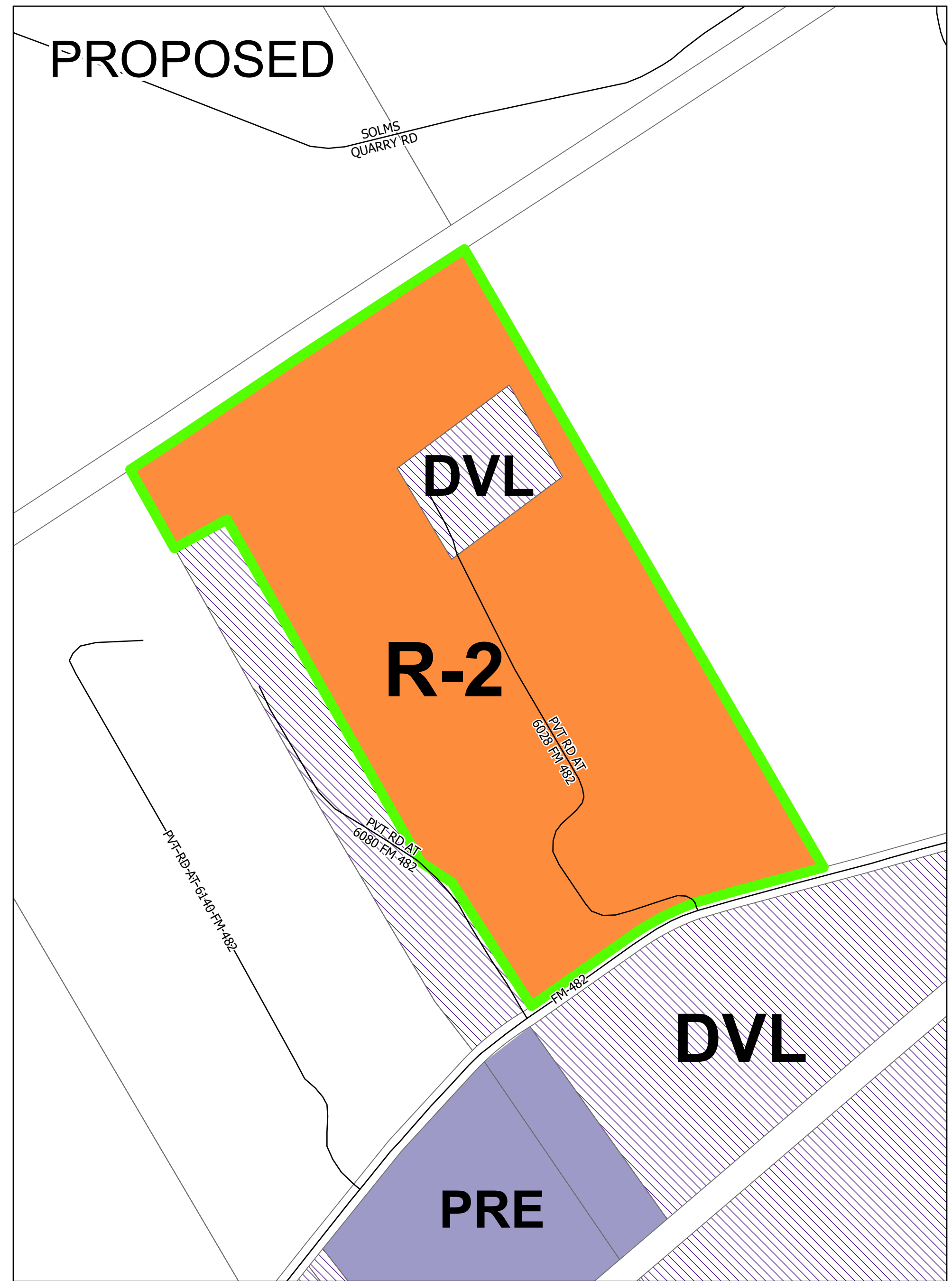
- | | | |
|--|--|--|
| (PRE) Pre-Development | (R-4) Apartment/Multi-Family Residential | (GB-2) General Business II |
| (PDD) Planned Development | (R-6) Single-family Residential | (NS) Neighborhood Services |
| (PUB) Public Use | (R-7) Single-family Residential | (OP) Office and Professional |
| (R-A) Single-family Residential/Agricultural | (AD) Agricultural District | (MSMU) Main Street Mixed Use |
| (R-1) Single-Family Residential | (GH) Garden Home/Single-Family Residential (Zero Lot Line) | (MSMU-ND) Main Street Mixed Use New Development |
| (R-2) Single-Family Residential | (TH) Townhome | (M-1) Manufacturing (Light) |
| (R-3) Two-Family Residential | (MHS) Manufactured Home Subdivision | (M-2) Manufacturing (Heavy) |
| | (MHP) Manufactured Home Parks | (DVL) Development Agreement (Delayed Annexation) |
| | (GB) General Business | |



CURRENT



PROPOSED




PROPOSED ZONING CHANGE

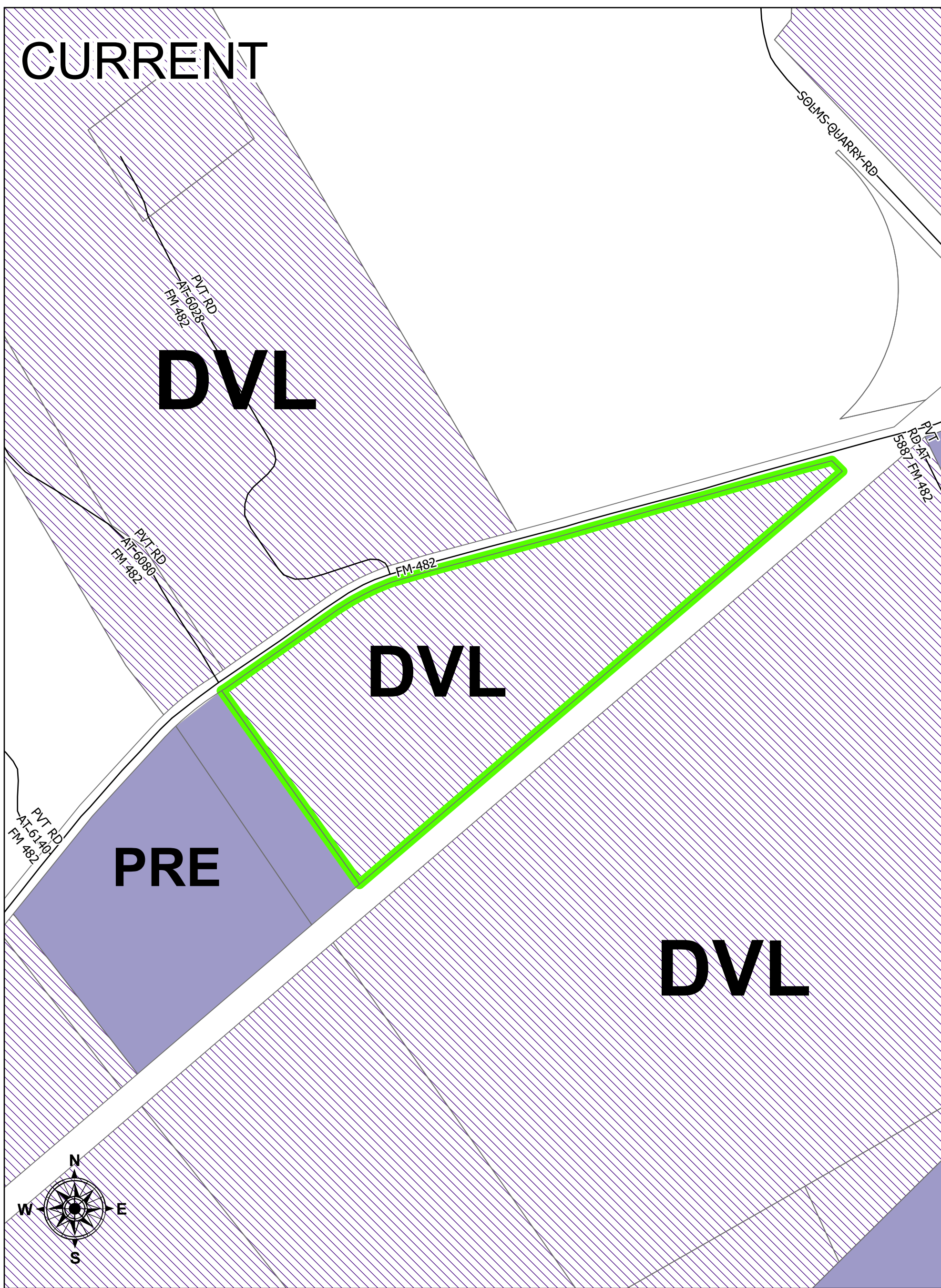
COMAL COUNTY
PARCEL ID:
79006

Classification

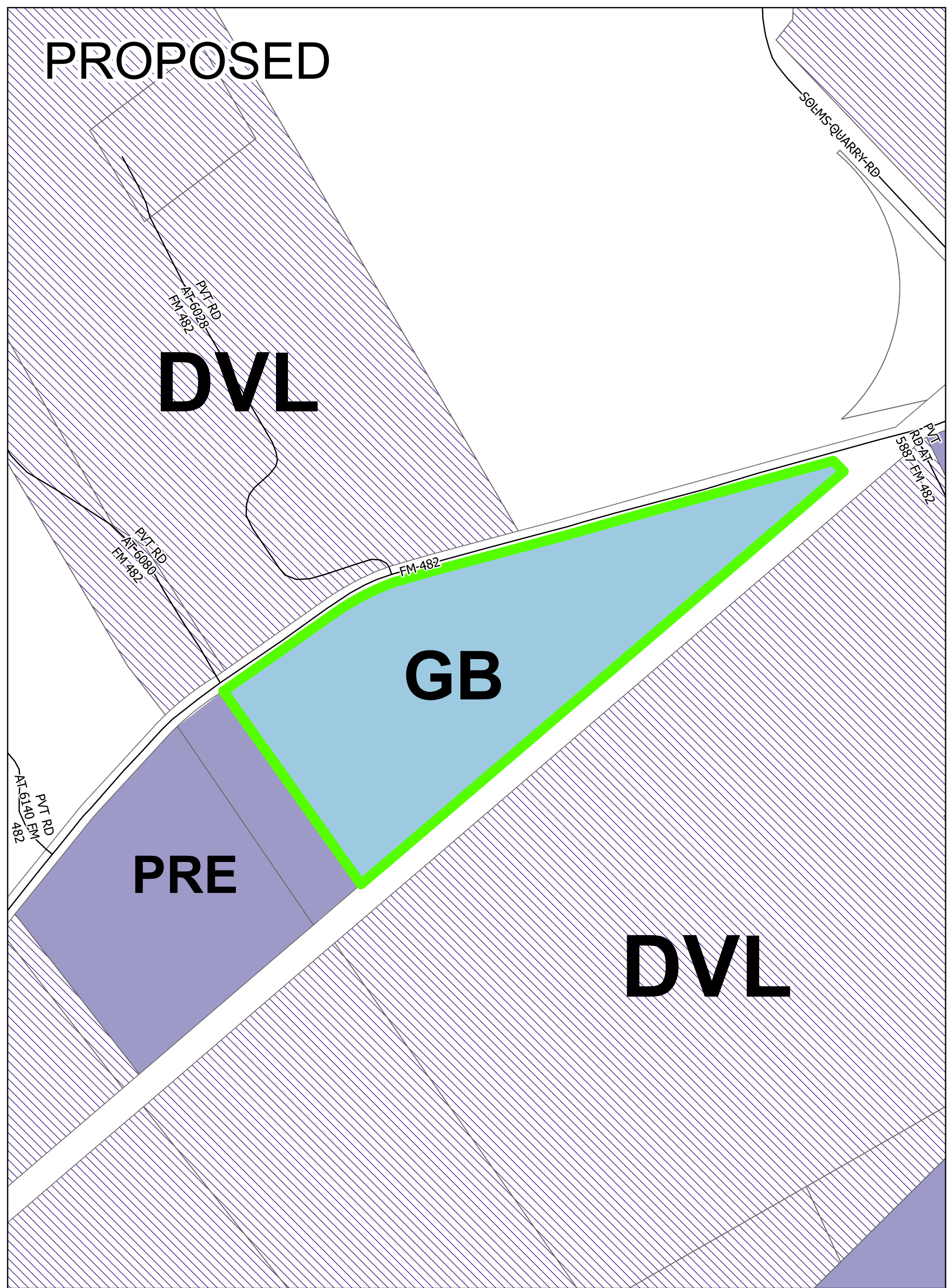
- | | | |
|--|--|--|
| (PRE) Pre-Development | (R-4) Apartment/Multi-Family Residential | (GB-2) General Business II |
| (PDD) Planned Development | (R-6) Single-family Residential | (NS) Neighborhood Services |
| (PUB) Public Use | (R-7) Single-family Residential | (OP) Office and Professional |
| (R-A) Single-family Residential/Agricultural | (AD) Agricultural District | (MSMU) Main Street Mixed Use |
| (R-1) Single-Family Residential | (GH) Garden Home/Single-Family Residential (Zero Lot Line) | (MSMU-ND) Main Street Mixed Use New Development |
| (R-2) Single-Family Residential | (TH) Townhome | (M-1) Manufacturing (Light) |
| (R-3) Two-Family Residential | (MHS) Manufactured Home Subdivision | (M-2) Manufacturing (Heavy) |
| | (MHP) Manufactured Home Parks | (DVL) Development Agreement (Delayed Annexation) |
| | (GB) General Business | |



CURRENT



PROPOSED




PROPOSED ZONING CHANGE

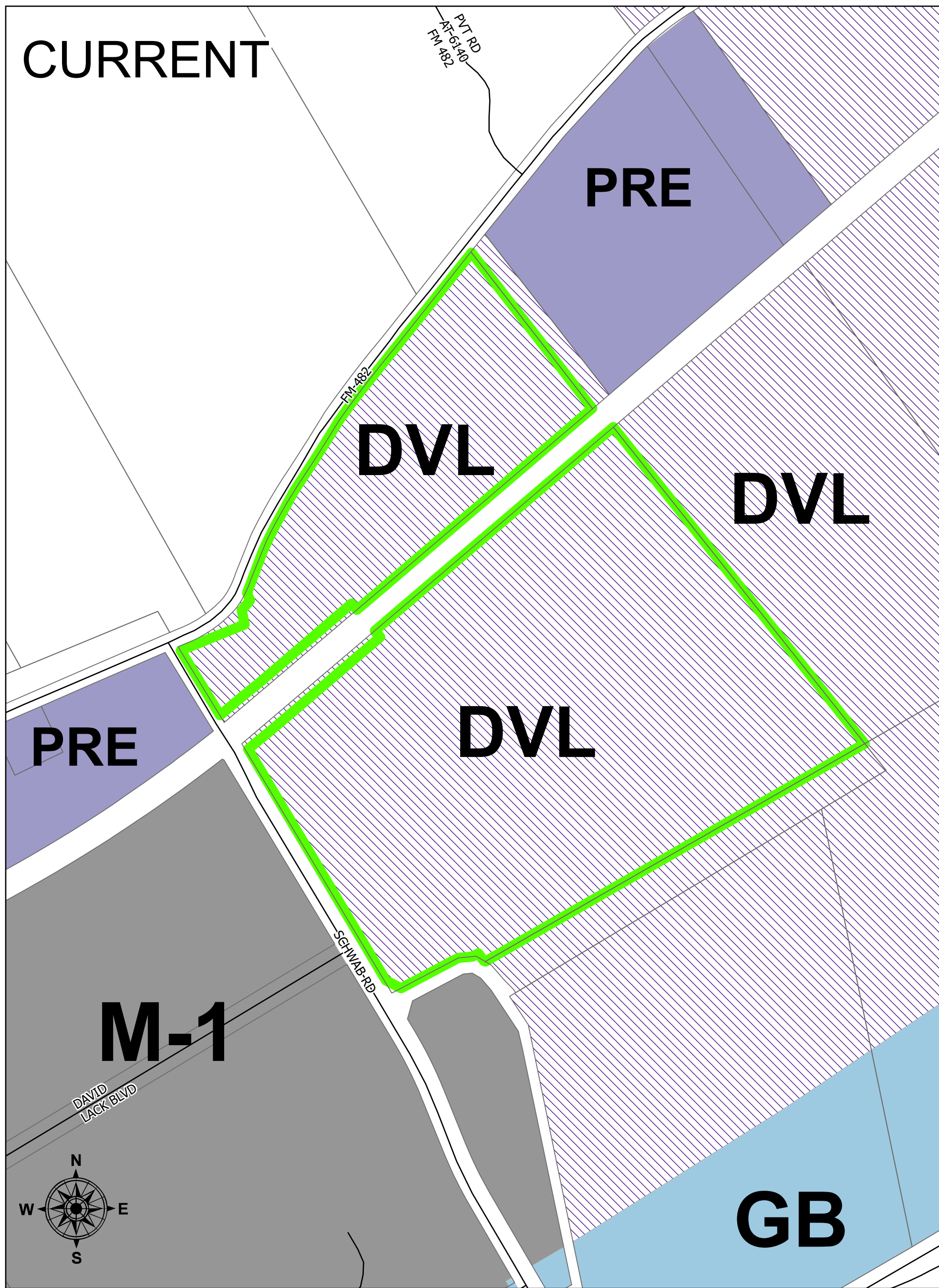
COMAL COUNTY
PARCEL ID:
79009

Classification

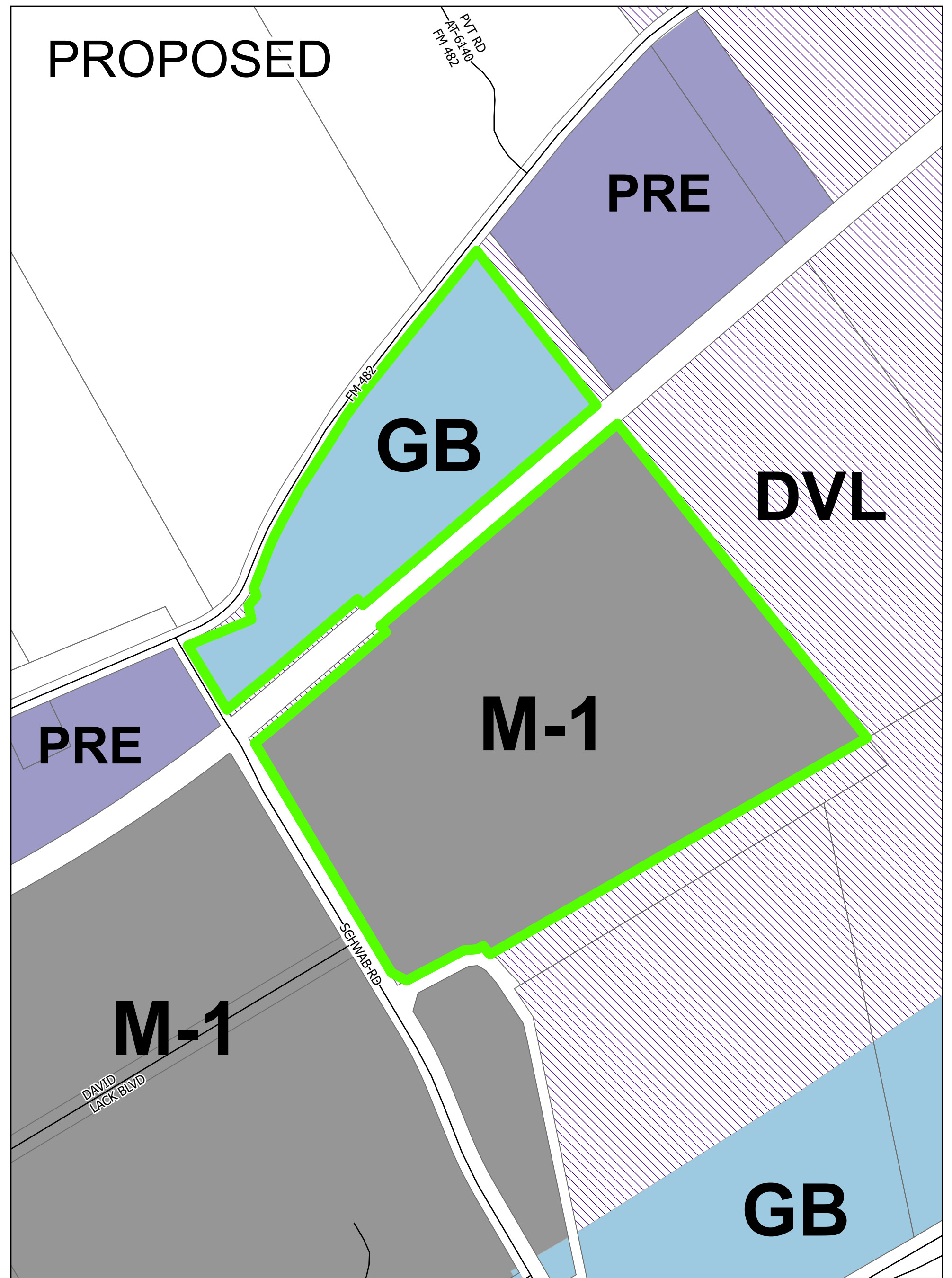
- | | | |
|--|--|--|
| (PRE) Pre-Development | (R-4) Apartment/Multi-Family Residential | (GB-2) General Business II |
| (PDD) Planned Development | (R-6) Single-family Residential | (NS) Neighborhood Services |
| (PUB) Public Use | (R-7) Single-family Residential | (OP) Office and Professional |
| (R-A) Single-family Residential/Agricultural | (AD) Agricultural District | (MSMU) Main Street Mixed Use |
| (R-1) Single-Family Residential | (GH) Garden Home/Single-Family Residential (Zero Lot Line) | (MSMU-ND) Main Street Mixed Use New Development |
| (R-2) Single-Family Residential | (TH) Townhome | (M-1) Manufacturing (Light) |
| (R-3) Two-Family Residential | (MHS) Manufactured Home Subdivision | (M-2) Manufacturing (Heavy) |
| | (MHP) Manufactured Home Parks | (DVL) Development Agreement (Delayed Annexation) |
| | (GB) General Business | |



CURRENT



PROPOSED




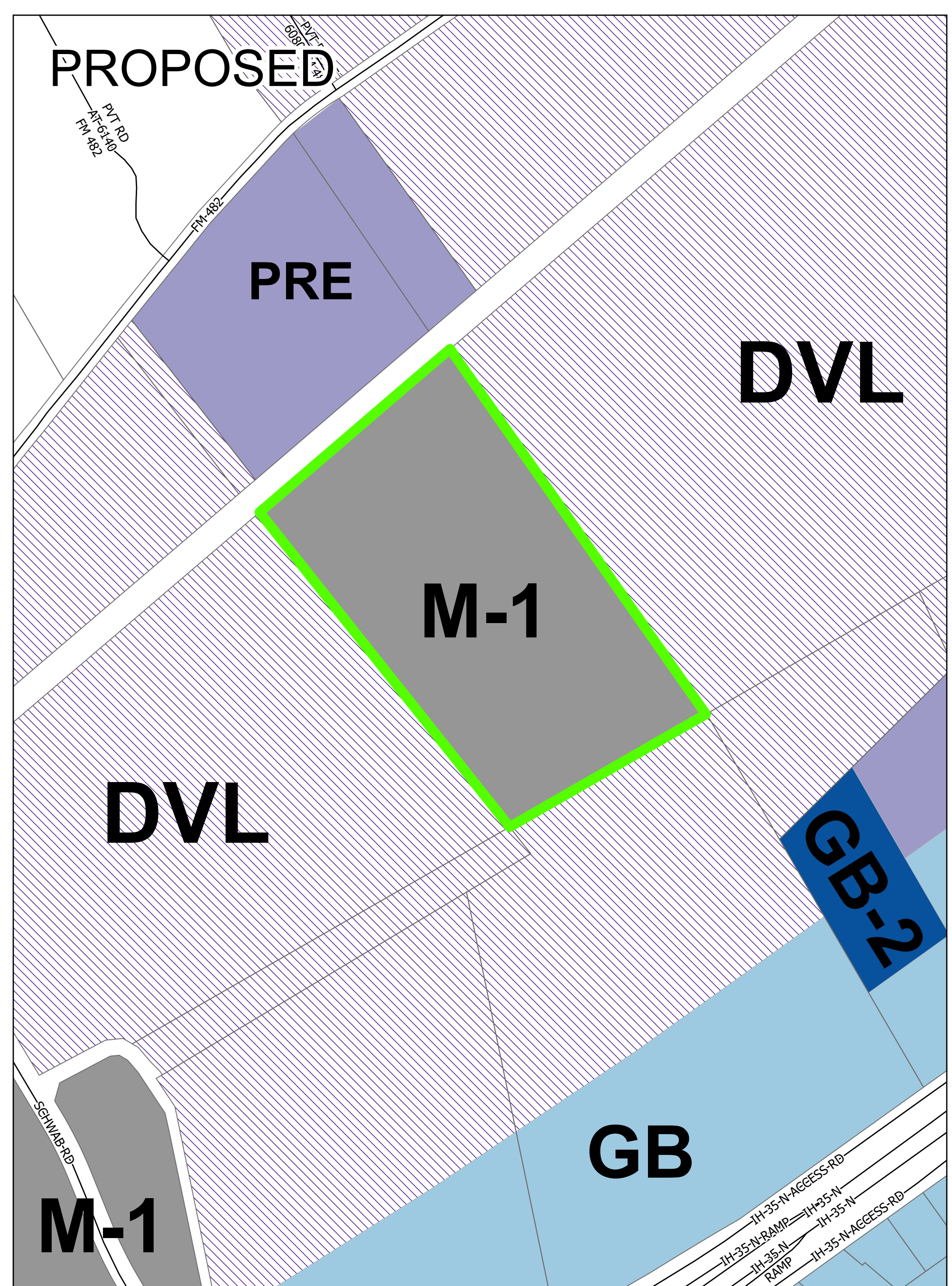
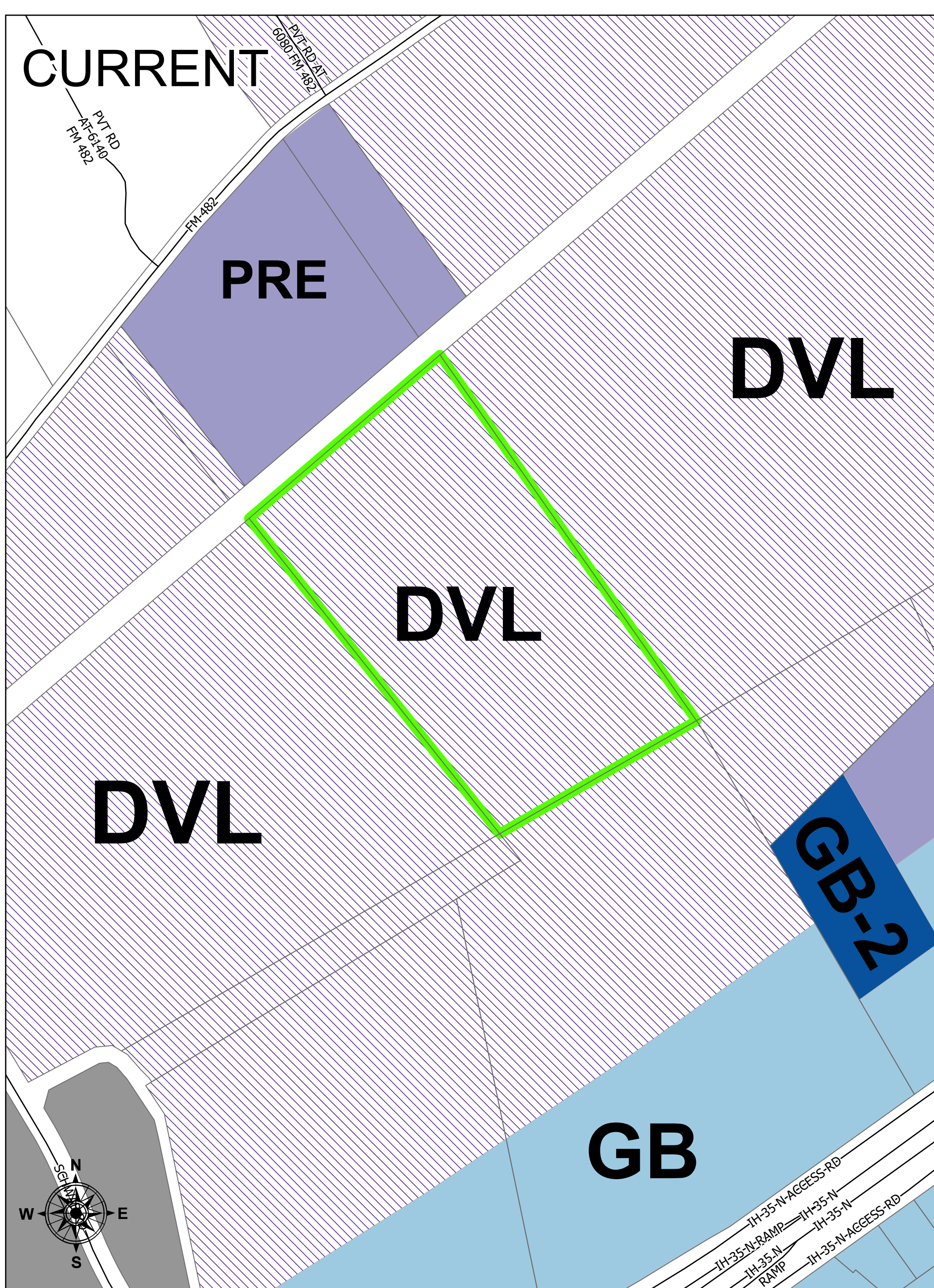
PROPOSED ZONING CHANGE

COMAL COUNTY
PARCEL ID:
79012

Classification

- | | | |
|--|--|--|
| (PRE) Pre-Development | (R-4) Apartment/Multi-Family Residential | (GB-2) General Business II |
| (PDD) Planned Development | (R-6) Single-family Residential | (NS) Neighborhood Services |
| (PUB) Public Use | (R-7) Single-family Residential | (OP) Office and Professional |
| (R-A) Single-family Residential/Agricultural | (AD) Agricultural District | (MSMU) Main Street Mixed Use |
| (R-1) Single-Family Residential | (GH) Garden Home/Single-Family Residential (Zero Lot Line) | (MSMU-ND) Main Street Mixed Use New Development |
| (R-2) Single-Family Residential | (TH) Townhome | (M-1) Manufacturing (Light) |
| (R-3) Two-Family Residential | (MHS) Manufactured Home Subdivision | (M-2) Manufacturing (Heavy) |
| | (MHP) Manufactured Home Parks | (DVL) Development Agreement (Delayed Annexation) |
| | (GB) General Business | |





The City of Schertz provides this Geographic Information System product "as is" without any express or implied warranty of any kind including but not limited to the implied warranties of merchantability and fitness for a particular purpose. In no event shall The City of Schertz be liable for any special, indirect, or consequential damages or any damages whatsoever arising out of or in connection with the use of or performance of these materials. Information published in this product could include technical inaccuracies or typographical errors. Periodical changes may be added to the information herein. The City of Schertz may make improvements and/or changes in the product(s) described herein at any time.

PROPOSED ZONING CHANGE

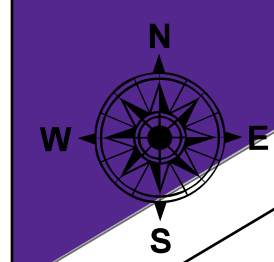
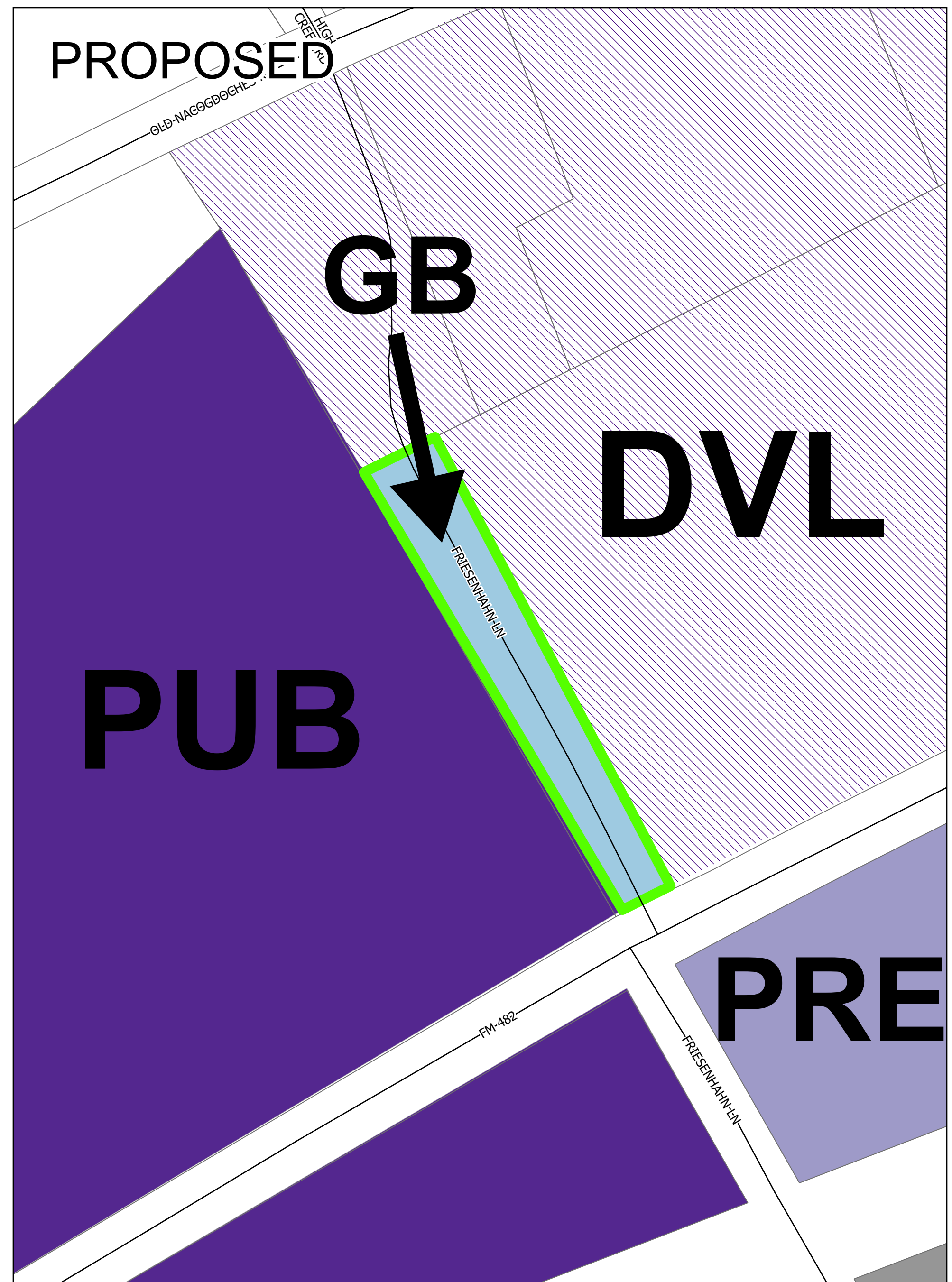
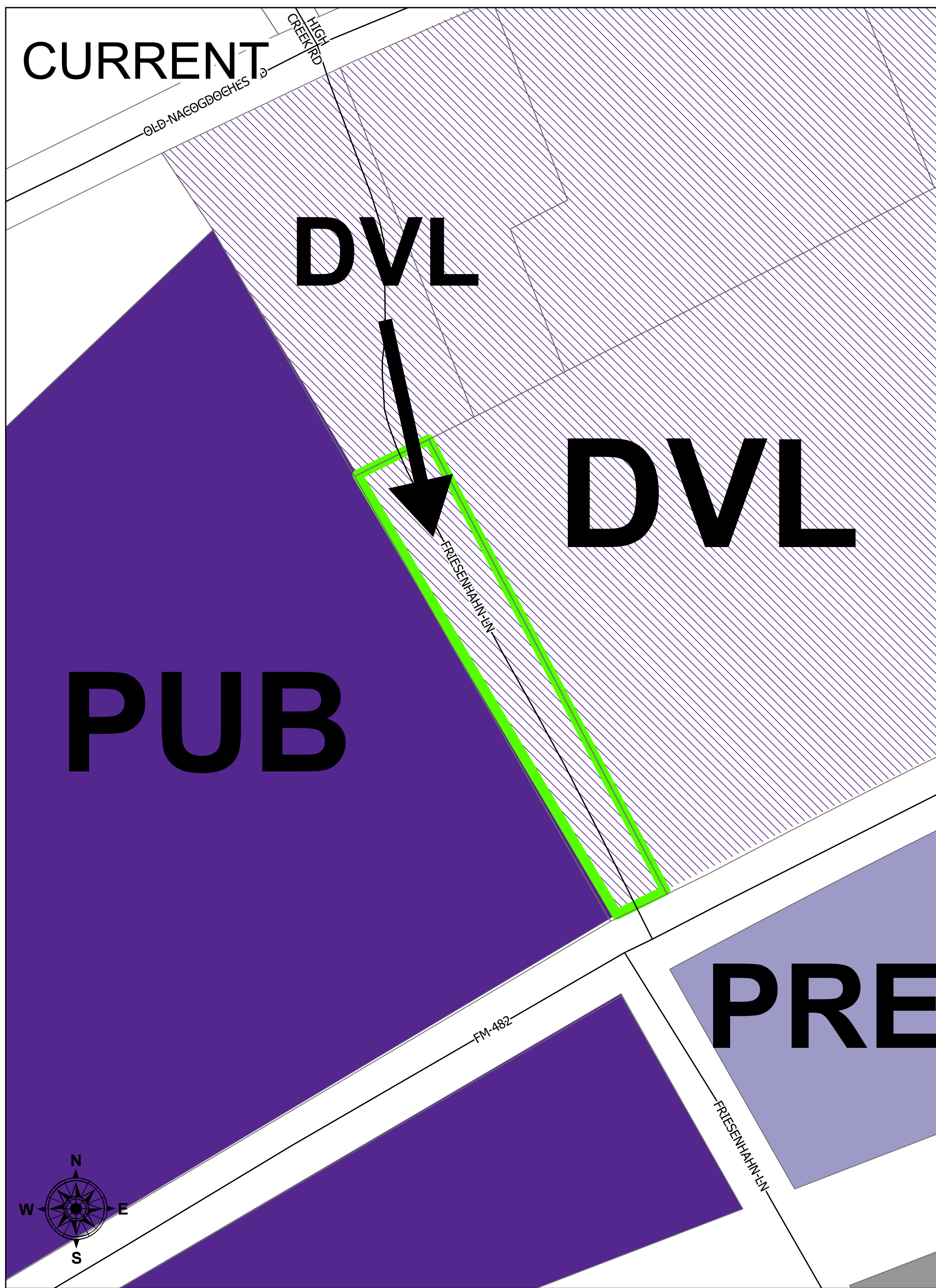
**COMAL COUNTY
PARCEL ID:
79017**

Classification	
	(PRE) Pre-Development
	(PDD) Planned Development
	(PUB) Public Use
	(R-A) Single-family Residential/Agricultural
	(R-1) Single-Family Residential
	(R-2) Single-Family Residential
	(R-3) Two-Family Residential
	(R-4) Apartment/Multi-Family Residential
	(R-6) Single-family Residential
	(R-7) Single-family Residential
	(AD) Agricultural District
	(GH) Garden Home/Single-Family Residential (Zero Lot Line)
	(TH) Townhome
	(MHS) Manufactured Home Subdivision
	(MHP) Manufactured Home Parks
	(GB) General Business
	(GB-2) General Business II
	(NS) Neighborhood Services
	(OP) Office and Professional
	(MSMU) Main Street Mixed Use
	(MSMU-ND) Main Street Mixed Use New Development
	(M-1) Manufacturing (Light)
	(M-2) Manufacturing (Heavy)
	(DVL) Development Agreement (Delayed Annexation)



CURRENT

PROPOSED




PROPOSED ZONING CHANGE

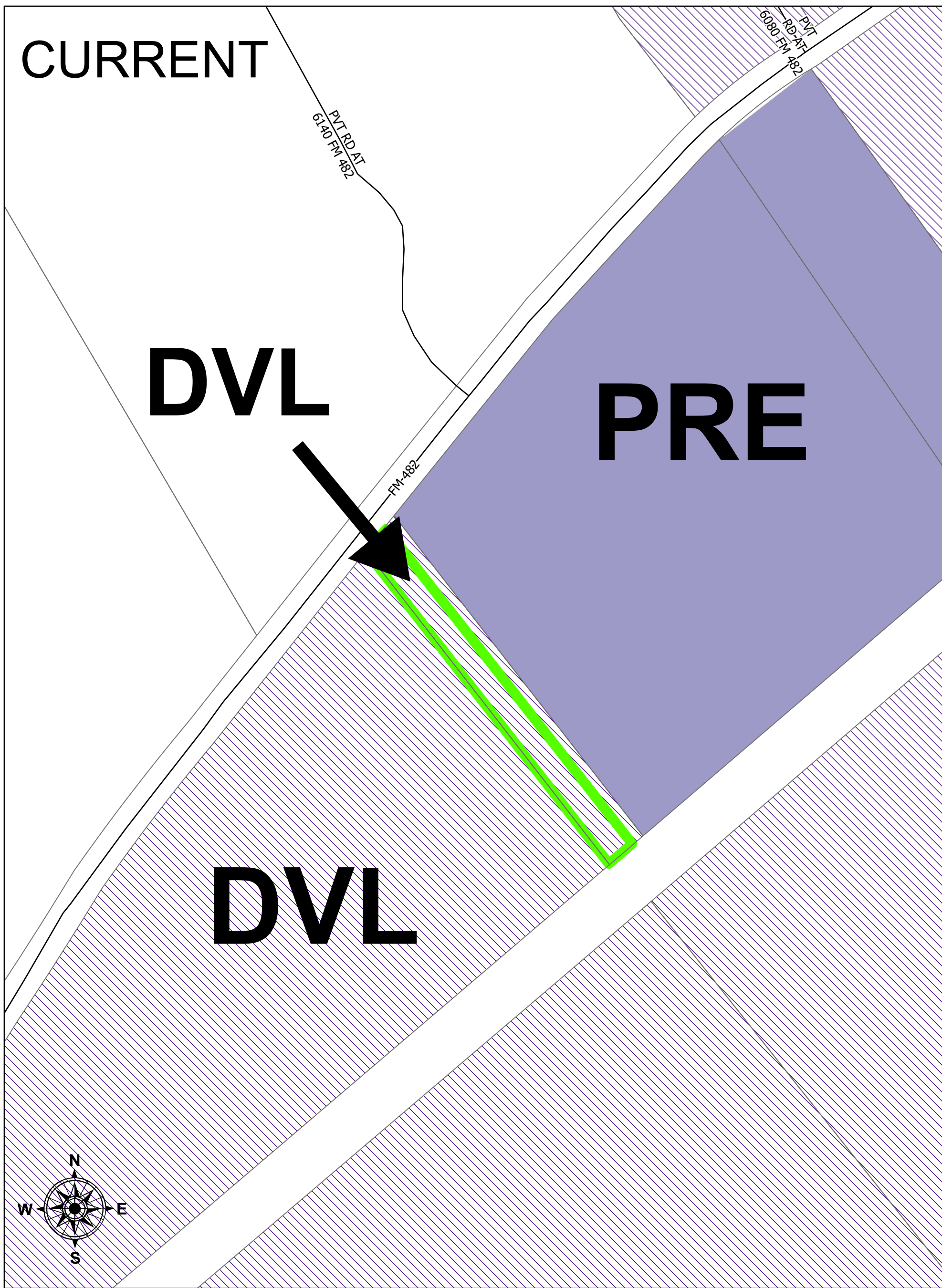
**COMAL COUNTY
PARCEL ID:
374148**

Classification

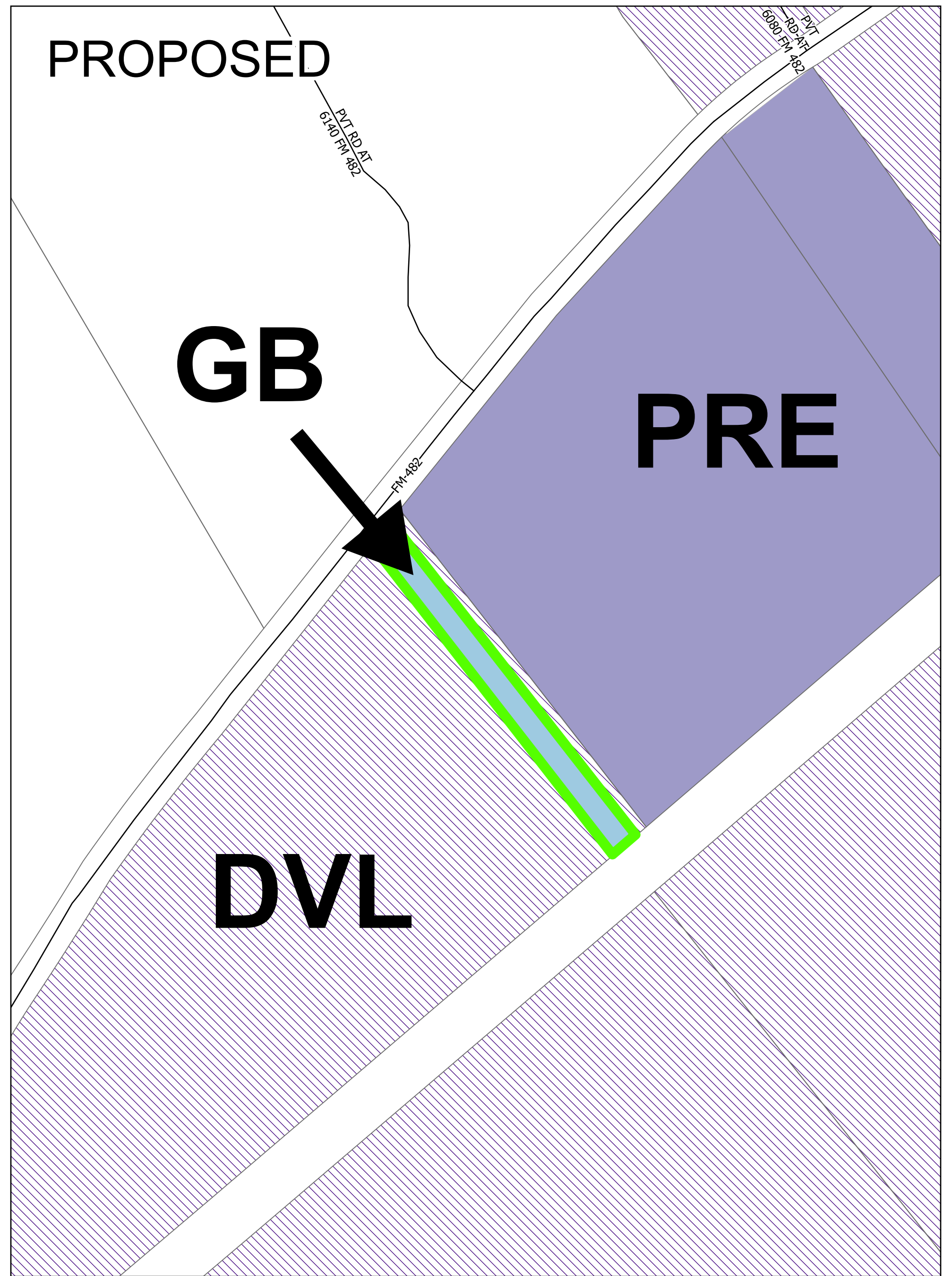
- (PRE) Pre-Development
- (PDD) Planned Development
- (PUB) Public Use
- (R-A) Single-family Residential/Agricultural
- (R-1) Single-Family Residential
- (R-2) Single-Family Residential
- (R-3) Two-Family Residential
- (R-4) Apartment/Multi-Family Residential
- (R-6) Single-family Residential
- (R-7) Single-family Residential
- (AD) Agricultural District
- (GH) Garden Home/Single-Family Residential (Zero Lot Line)
- (TH) Townhome
- (MHS) Manufactured Home Subdivision
- (MHP) Manufactured Home Parks
- (GB-2) General Business II
- (NS) Neighborhood Services
- (OP) Office and Professional
- (MSMU) Main Street Mixed Use
- (MSMU-ND) Main Street Mixed Use New Development
- (M-1) Manufacturing (Light)
- (M-2) Manufacturing (Heavy)
- (DVL) Development Agreement (Delayed Annexation)



CURRENT



PROPOSED




PROPOSED ZONING CHANGE

**COMAL COUNTY
PARCEL ID:
79018**

Classification

- (PRE) Pre-Development
- (PDD) Planned Development
- (PUB) Public Use
- (R-A) Single-family Residential/Agricultural
- (R-1) Single-Family Residential
- (R-2) Single-Family Residential
- (R-3) Two-Family Residential
- (R-4) Apartment/Multi-Family Residential
- (R-6) Single-family Residential
- (R-7) Single-family Residential
- (AD) Agricultural District
- (GH) Garden Home/Single-Family Residential (Zero Lot Line)
- (TH) Townhome
- (MHS) Manufactured Home Subdivision
- (MHP) Manufactured Home Parks
- (GB-2) General Business II
- (NS) Neighborhood Services
- (OP) Office and Professional
- (MSMU) Main Street Mixed Use
- (MSMU-ND) Main Street Mixed Use New Development
- (M-1) Manufacturing (Light)
- (M-2) Manufacturing (Heavy)
- (DVL) Development Agreement (Delayed Annexation)

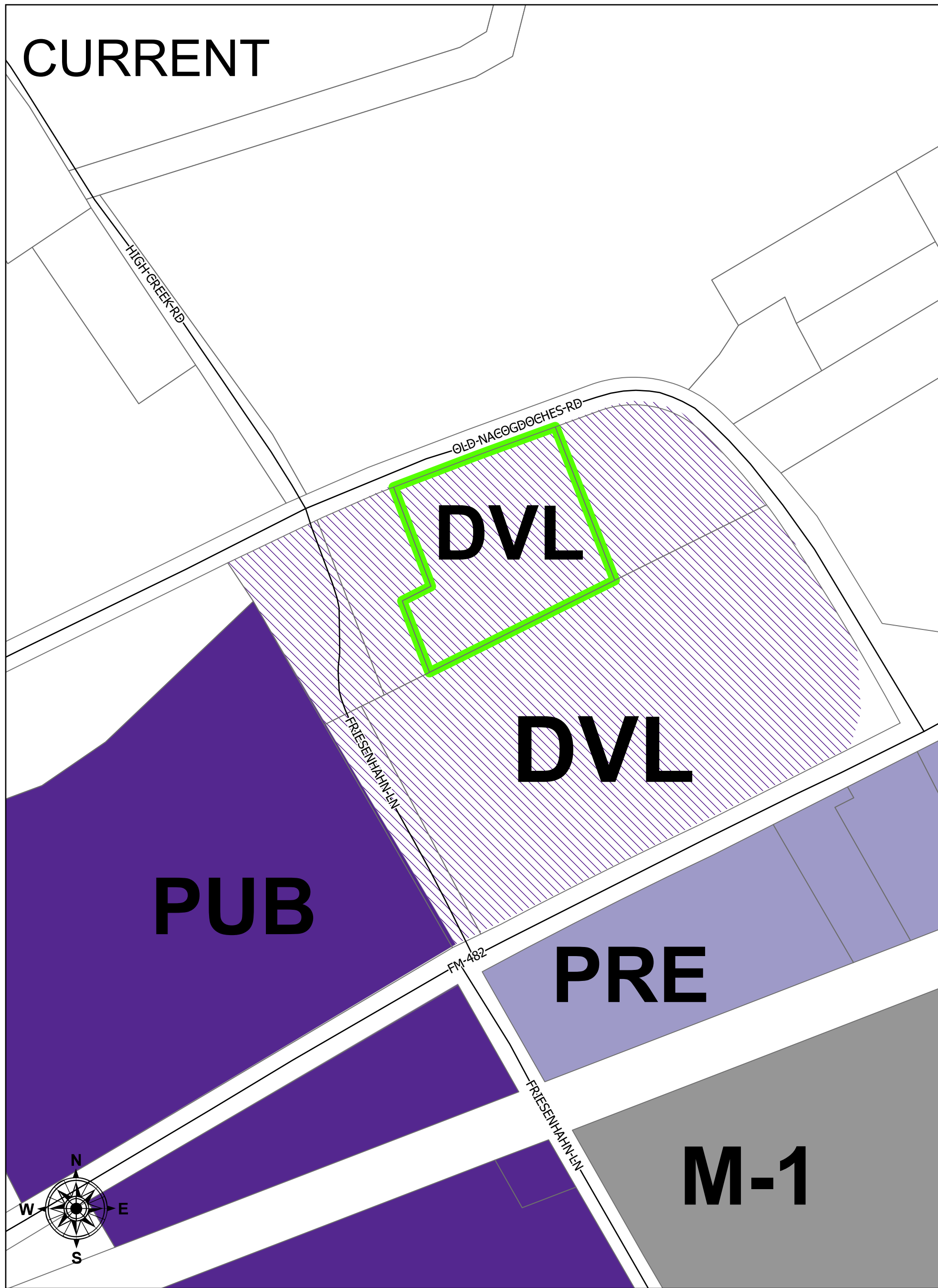


Last update: April 5, 2024

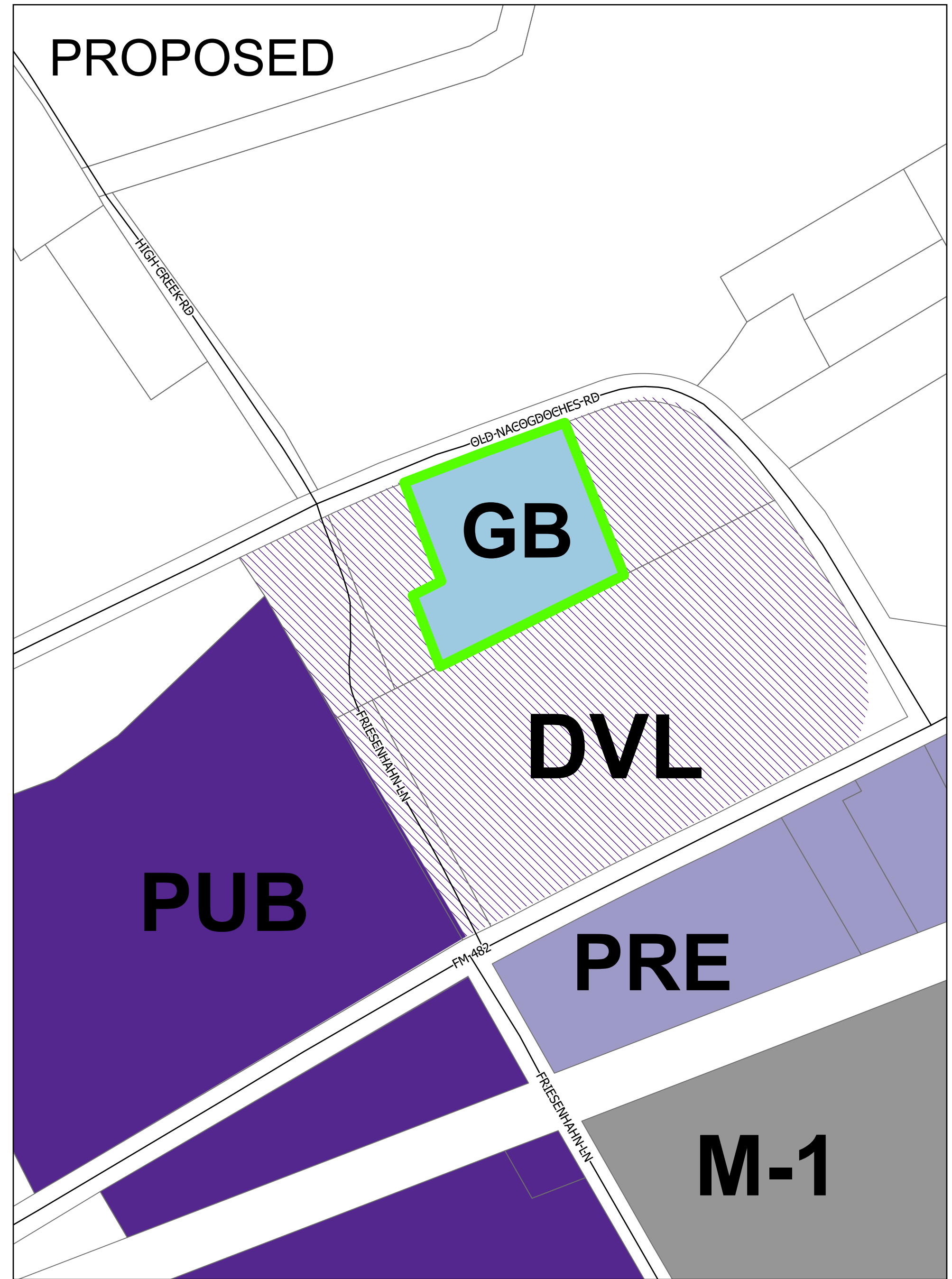
City of Schertz, GIS Specialist: Alexa Venezia Dasse, avdasse@schertz.com (210) 619-1174

The City of Schertz provides this Geographic Information System product "as is" without any express or implied warranty of any kind including but not limited to the implied warranties of merchantability and fitness for a particular purpose. In no event shall The City of Schertz be liable for any special, indirect, or consequential damages or any damages whatsoever arising out of or in connection with the use of or performance of these materials. Information published in this product could include technical inaccuracies or typographical errors. Periodical changes may be added to the information herein. The City of Schertz may make improvements and/or changes in the product(s) described herein at any time.

CURRENT



PROPOSED




PROPOSED ZONING CHANGE

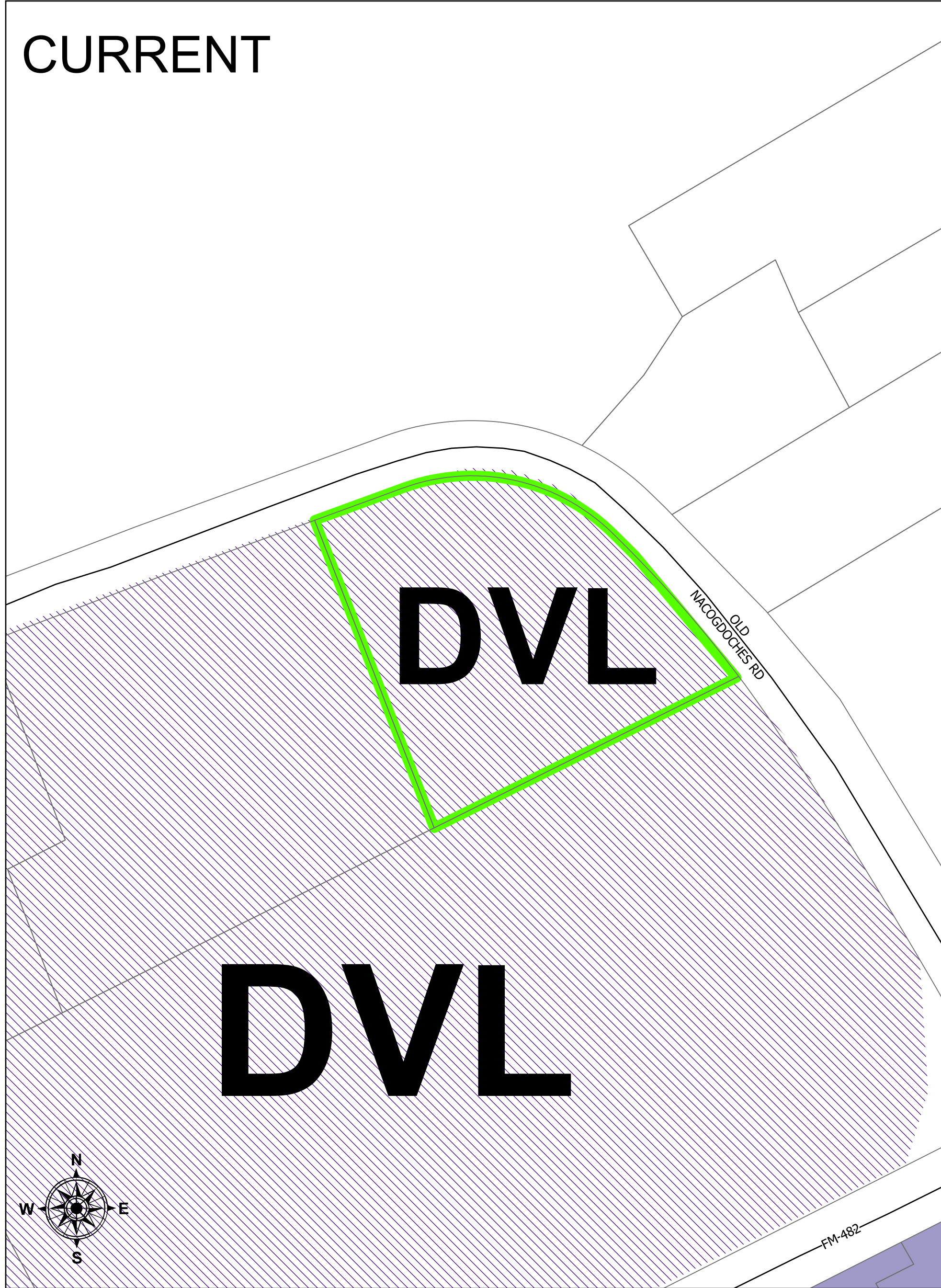
**COMAL COUNTY
PARCEL ID:
374144**

Classification

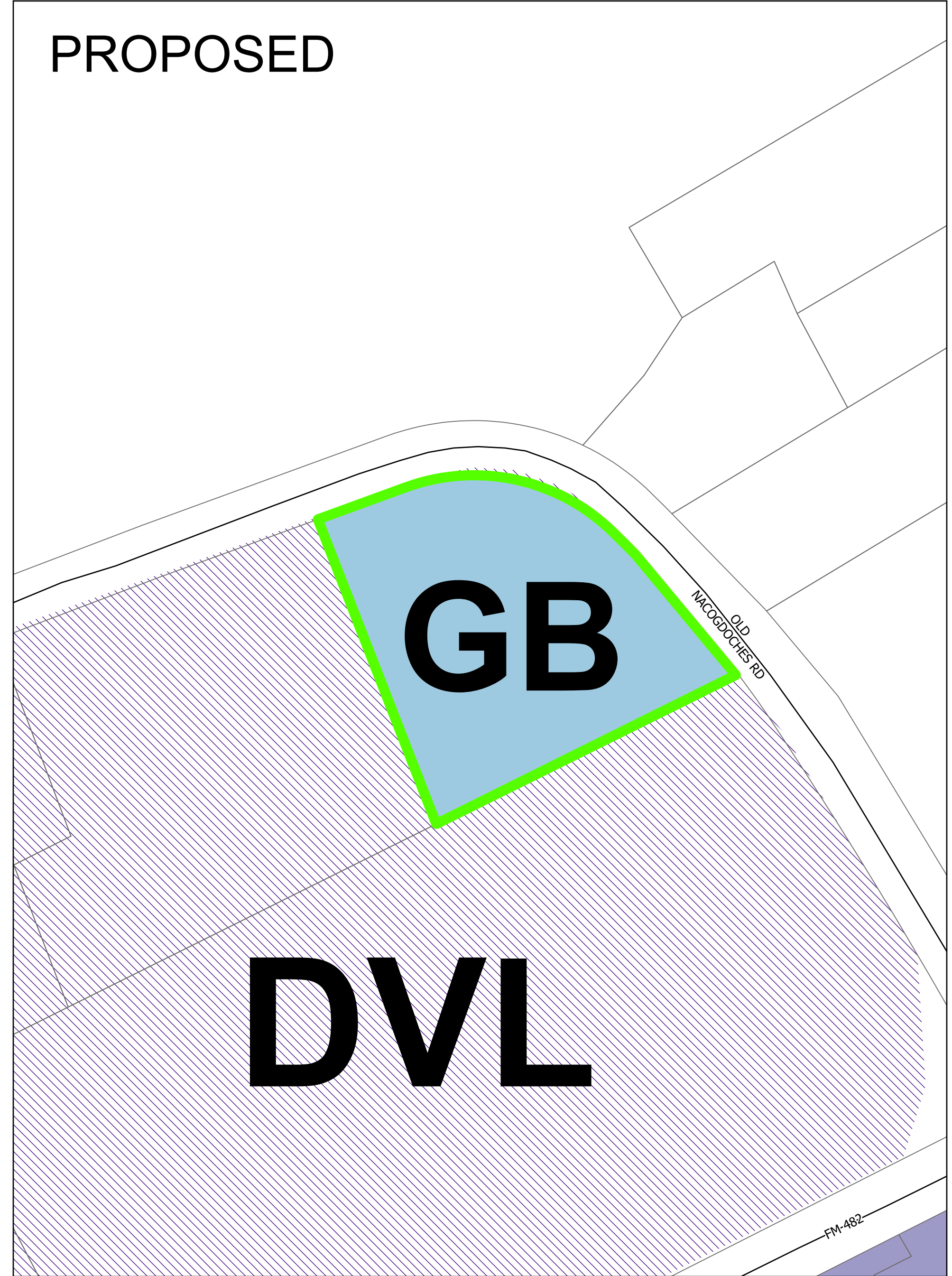
- (PRE) Pre-Development
- (PDD) Planned Development
- (PUB) Public Use
- (R-A) Single-family Residential/Agricultural
- (R-1) Single-Family Residential
- (R-2) Single-Family Residential
- (R-3) Two-Family Residential
- (R-4) Apartment/Multi-Family Residential
- (R-6) Single-family Residential
- (R-7) Single-family Residential
- (AD) Agricultural District
- (GH) Garden Home/Single-Family Residential (Zero Lot Line)
- (TH) Townhome
- (MHS) Manufactured Home Subdivision
- (MHP) Manufactured Home Parks
- (GB-2) General Business II
- (NS) Neighborhood Services
- (OP) Office and Professional
- (MSMU) Main Street Mixed Use
- (MSMU-ND) Main Street Mixed Use New Development
- (M-1) Manufacturing (Light)
- (M-2) Manufacturing (Heavy)
- (DVL) Development Agreement (Delayed Annexation)



CURRENT



PROPOSED




PROPOSED ZONING CHANGE

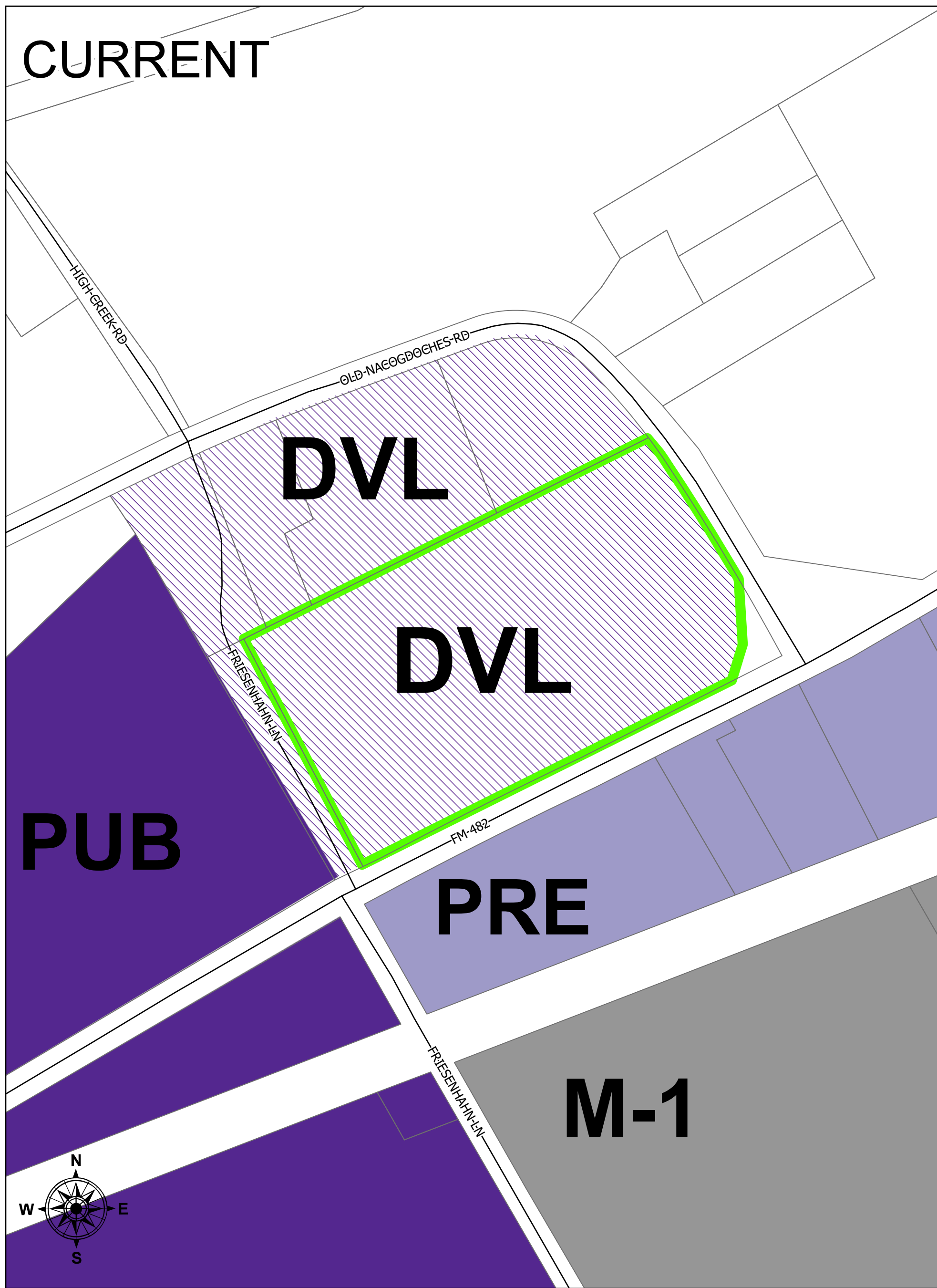
COMAL COUNTY
PARCEL ID:
374145

Classification

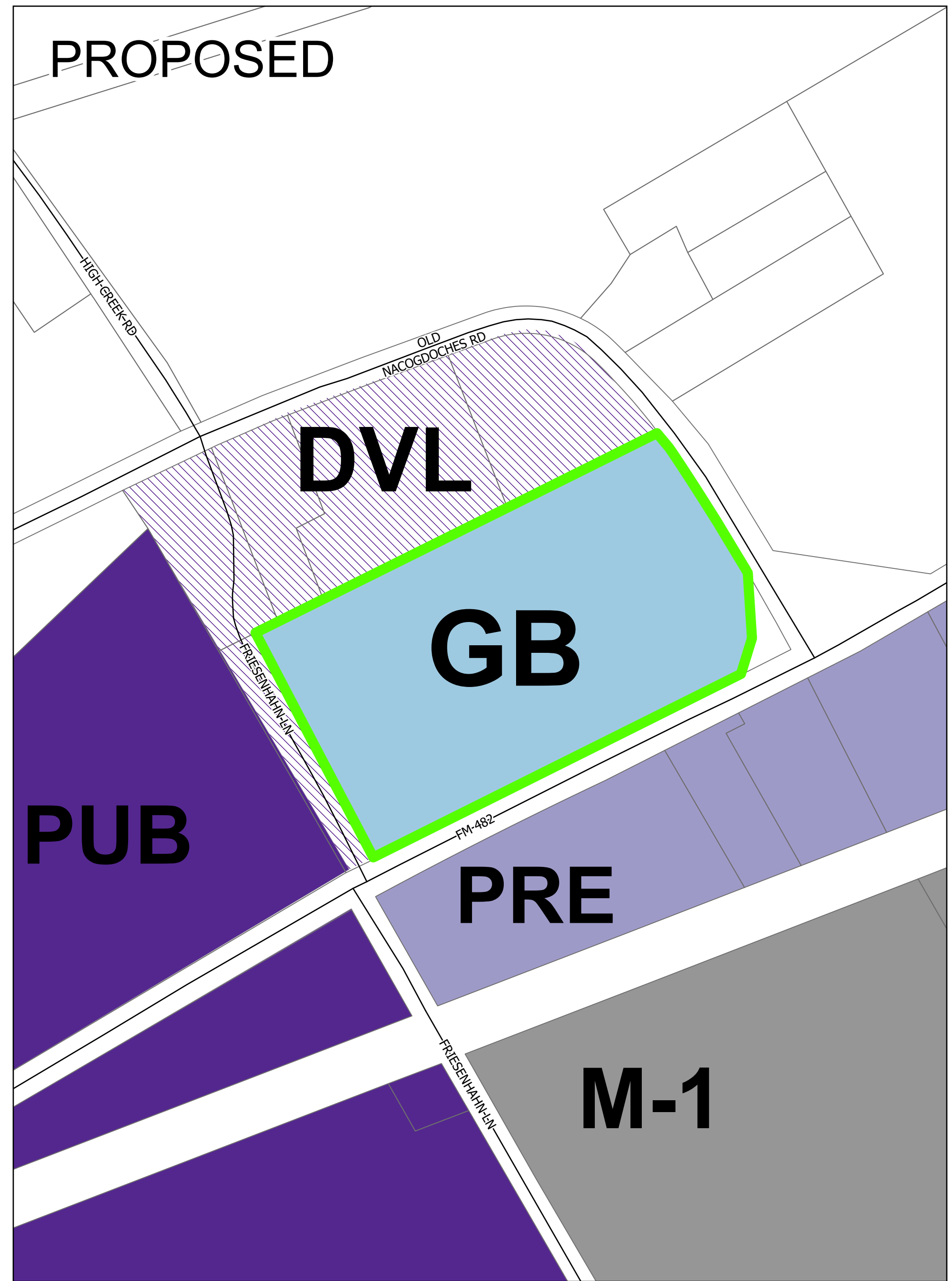
- | | | |
|--|--|--|
| (PRE) Pre-Development | (R-4) Apartment/Multi-Family Residential | (GB-2) General Business II |
| (PDD) Planned Development | (R-6) Single-family Residential | (NS) Neighborhood Services |
| (PUB) Public Use | (R-7) Single-family Residential | (OP) Office and Professional |
| (R-A) Single-family Residential/Agricultural | (AD) Agricultural District | (MSMU) Main Street Mixed Use |
| (R-1) Single-Family Residential | (GH) Garden Home/Single-Family Residential (Zero Lot Line) | (MSMU-ND) Main Street Mixed Use New Development |
| (R-2) Single-Family Residential | (TH) Townhome | (M-1) Manufacturing (Light) |
| (R-3) Two-Family Residential | (MHS) Manufactured Home Subdivision | (M-2) Manufacturing (Heavy) |
| | (MHP) Manufactured Home Parks | (DVL) Development Agreement (Delayed Annexation) |
| | (GB) General Business | |



CURRENT



PROPOSED




PROPOSED ZONING CHANGE

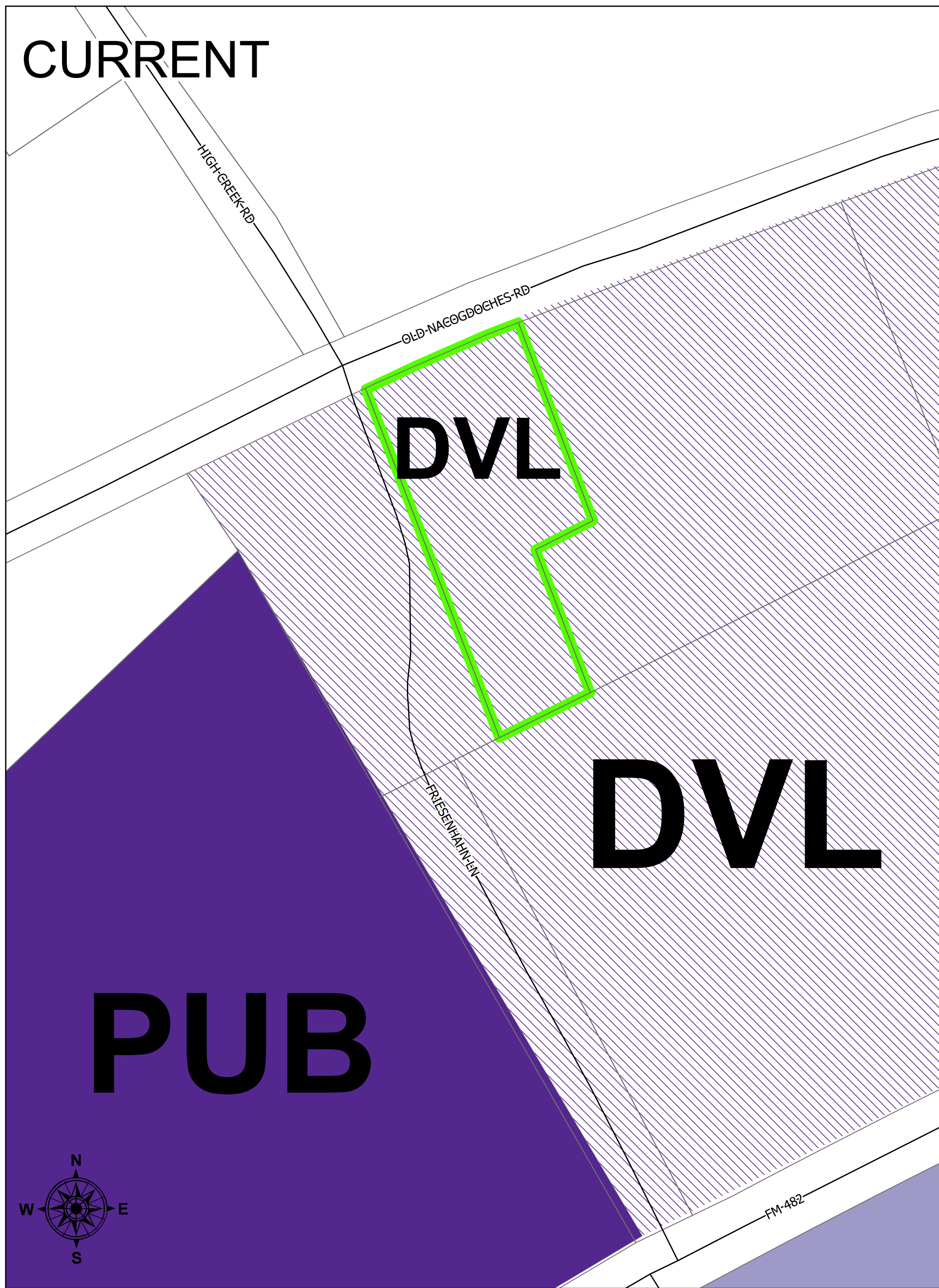
COMAL COUNTY
PARCEL ID:
374146

Classification

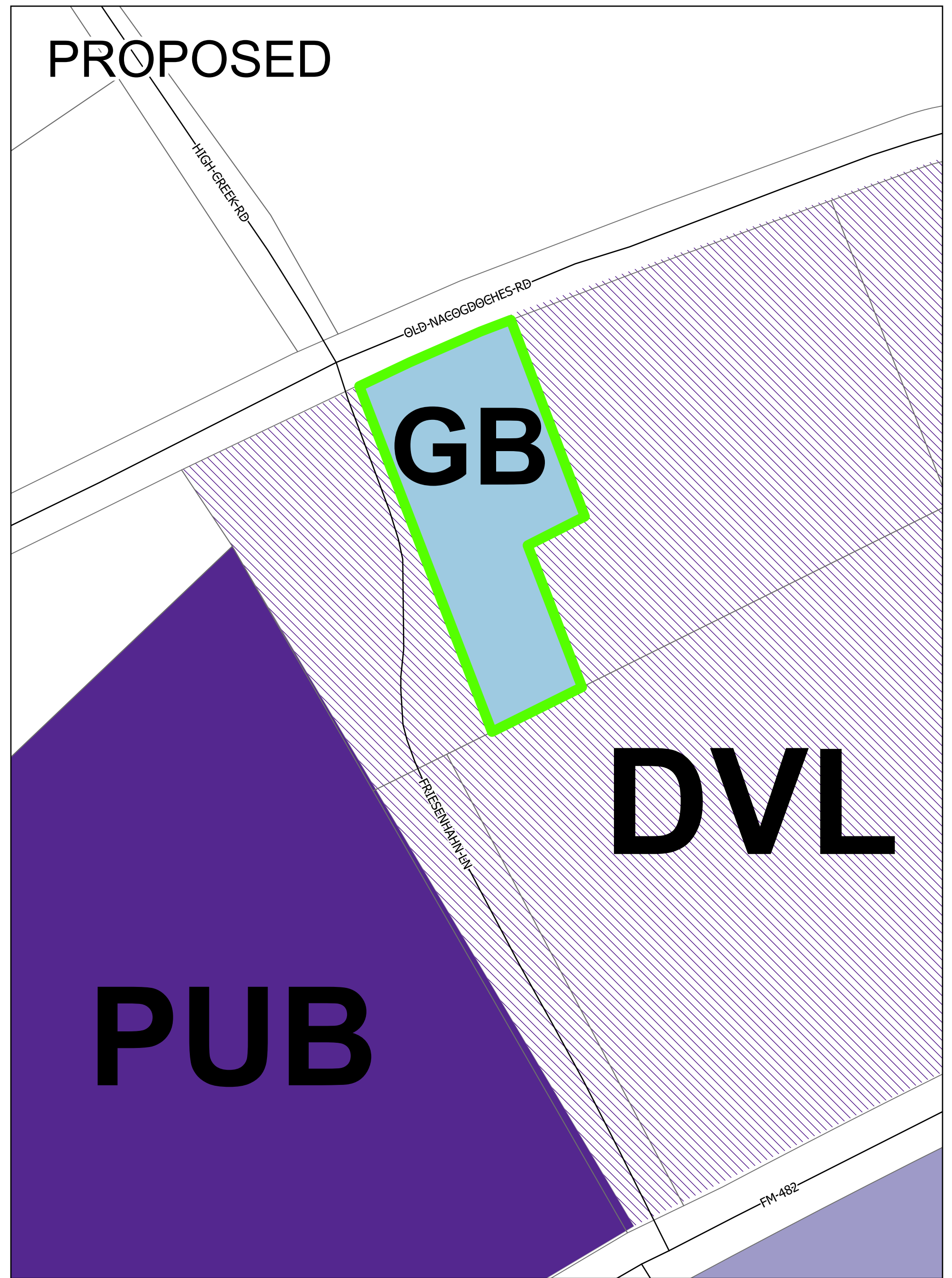
- (PRE) Pre-Development
- (PDD) Planned Development
- (PUB) Public Use
- (R-A) Single-family Residential/Agricultural
- (R-1) Single-Family Residential
- (R-2) Single-Family Residential
- (R-3) Two-Family Residential
- (R-4) Apartment/Multi-Family Residential
- (R-6) Single-family Residential
- (R-7) Single-family Residential
- (AD) Agricultural District
- (GH) Garden Home/Single-Family Residential (Zero Lot Line)
- (TH) Townhome
- (MHS) Manufactured Home Subdivision
- (MHP) Manufactured Home Parks
- (GB-2) General Business II
- (NS) Neighborhood Services
- (OP) Office and Professional
- (MSMU) Main Street Mixed Use
- (MSMU-ND) Main Street Mixed Use New Development
- (M-1) Manufacturing (Light)
- (M-2) Manufacturing (Heavy)
- (DVL) Development Agreement (Delayed Annexation)



CURRENT



PROPOSED




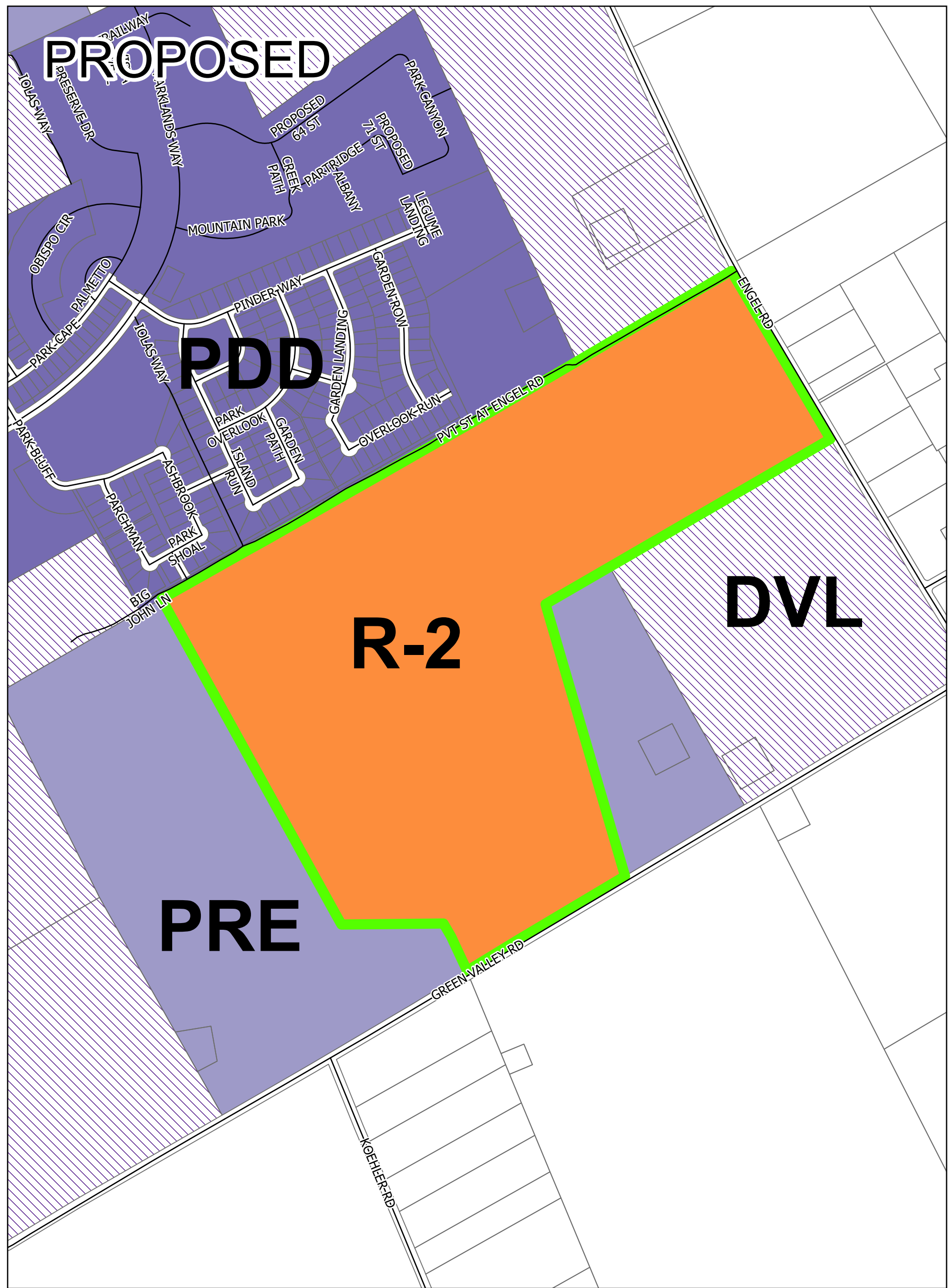
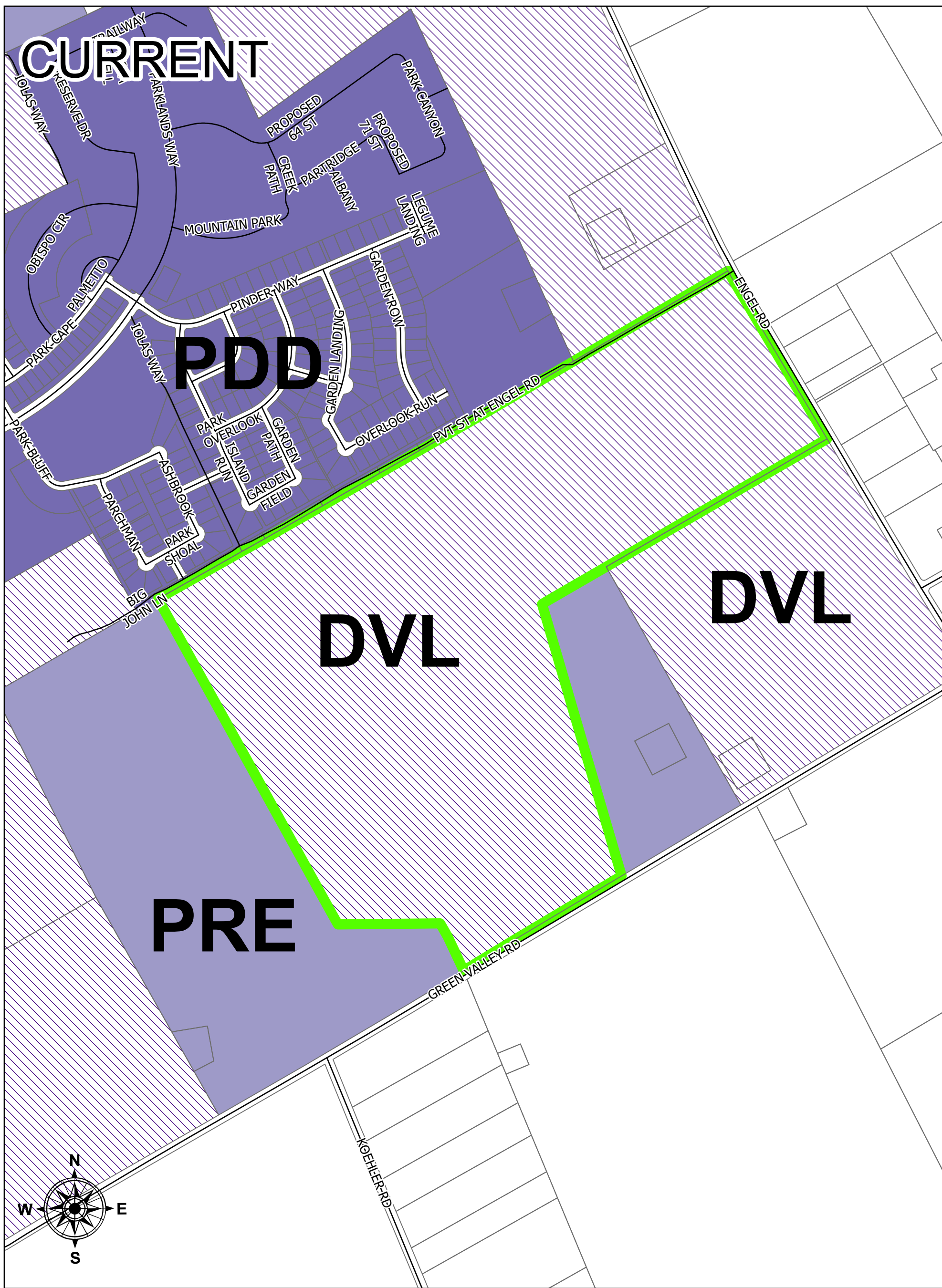
PROPOSED ZONING CHANGE

COMAL COUNTY
 PARCEL ID:
374147

Classification

- (PRE) Pre-Development
- (PDD) Planned Development
- (PUB) Public Use
- (R-A) Single-family Residential/Agricultural
- (R-1) Single-Family Residential
- (R-2) Single-Family Residential
- (R-3) Two-Family Residential
- (R-4) Apartment/Multi-Family Residential
- (R-6) Single-family Residential
- (R-7) Single-family Residential
- (AD) Agricultural District
- (GH) Garden Home/Single-Family Residential (Zero Lot Line)
- (TH) Townhome
- (MHS) Manufactured Home Subdivision
- (MHP) Manufactured Home Parks
- (GB) General Business
- (GB-2) General Business II
- (NS) Neighborhood Services
- (OP) Office and Professional
- (MSMU) Main Street Mixed Use
- (MSMU-ND) Main Street Mixed Use New Development
- (M-1) Manufacturing (Light)
- (M-2) Manufacturing (Heavy)
- (DVL) Development Agreement (Delayed Annexation)






PROPOSED ZONING CHANGE

**GUADALUPE COUNTY
PARCEL ID:
61511**

Classification

- (PRE) Pre-Development
- (PDD) Planned Development
- (PUB) Public Use
- (R-A) Single-family Residential/Agricultural
- (R-1) Single-Family Residential
- (R-2) Single-Family Residential
- (R-3) Two-Family Residential
- (R-4) Apartment/Multi-Family Residential
- (R-6) Single-family Residential
- (R-7) Single-family Residential
- (AD) Agricultural District
- (GH) Garden Home/Single-Family Residential (Zero Lot Line)
- (TH) Townhome
- (MHS) Manufactured Home Subdivision
- (MHP) Manufactured Home Parks
- (GB) General Business
- (GB-2) General Business II
- (NS) Neighborhood Services
- (OP) Office and Professional
- (MSMU) Main Street Mixed Use
- (MSMU-ND) Main Street Mixed Use New Development
- (M-1) Manufacturing (Light)
- (M-2) Manufacturing (Heavy)
- (DVL) Development Agreement (Delayed Annexation)



Last update: April 5, 2024
City of Schertz, GIS Specialist: Alexa Venezia Dasse, avdasse@schertz.com (210) 619-1174

The City of Schertz provides this Geographic Information System product "as is" without any express or implied warranty of any kind including but not limited to the implied warranties of merchantability and fitness for a particular purpose. In no event shall The City of Schertz be liable for any special, indirect, or consequential damages or any damages whatsoever arising out of or in connection with the use of or performance of these materials. Information published in this product could include technical inaccuracies or typographical errors. Periodical changes may be added to the information herein. The City of Schertz may make improvements and/or changes in the product(s) described herein at any time.

CURRENT

PRE

DVL

PDD

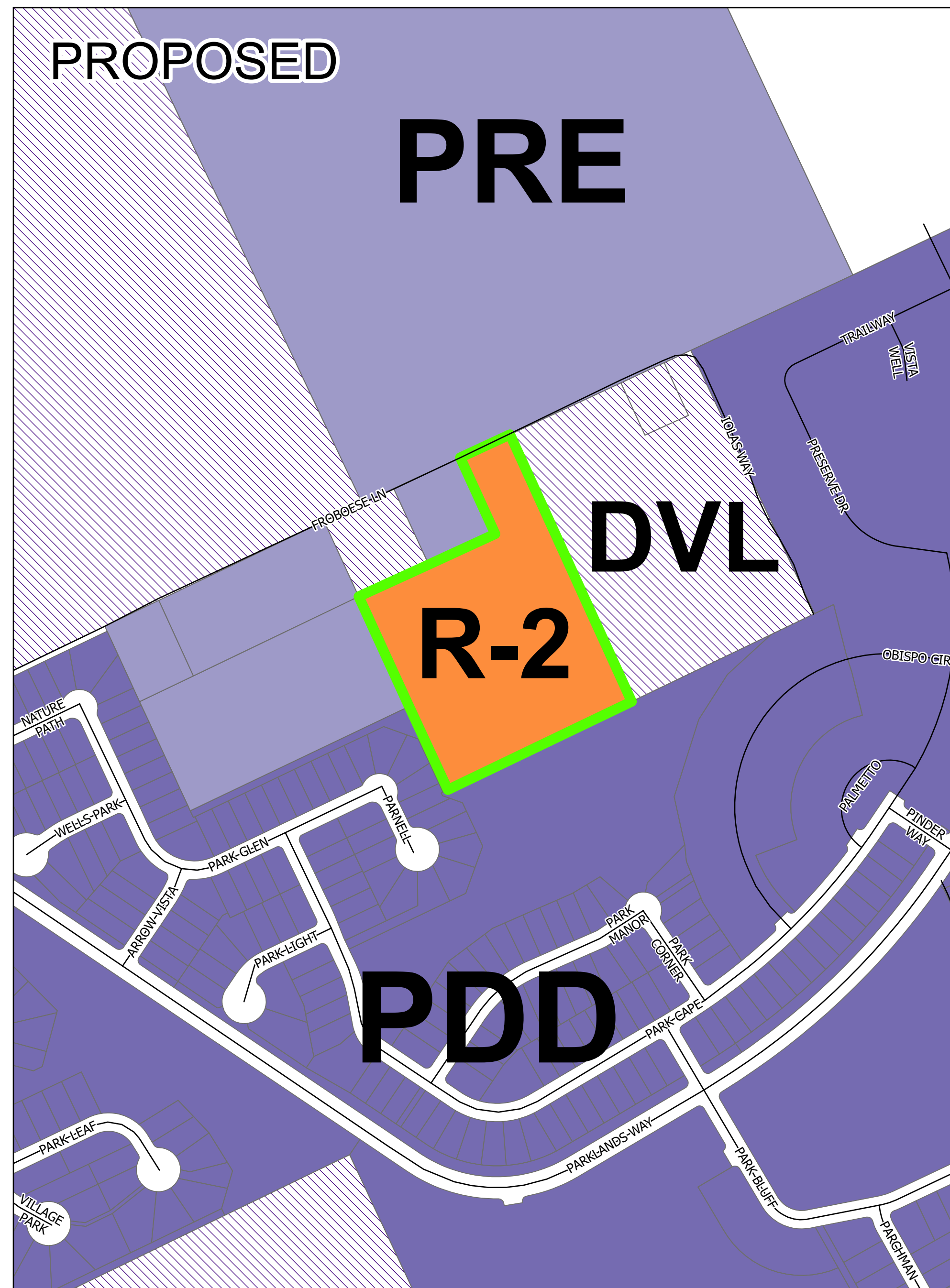
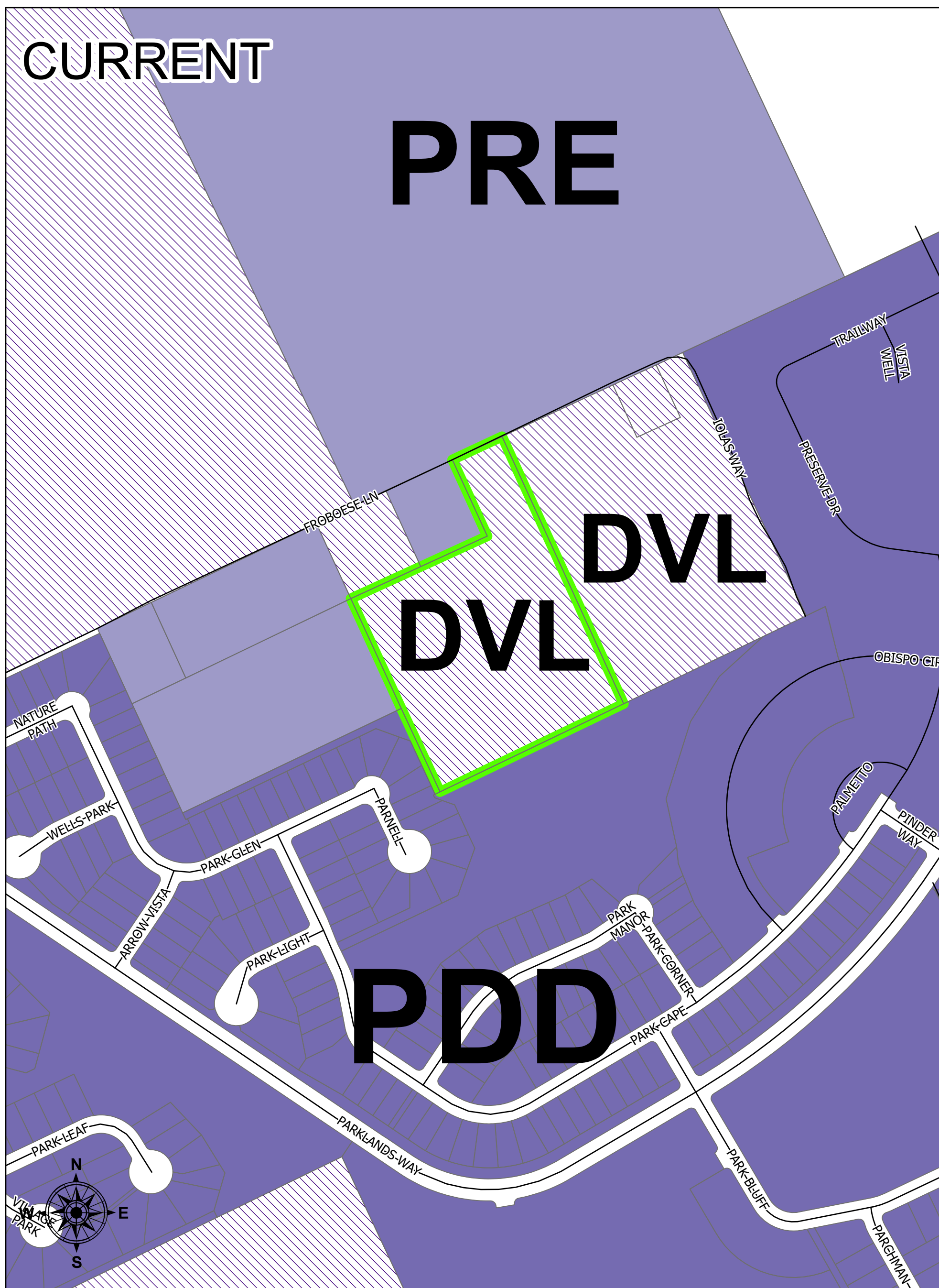
PROPOSED

PRE

DVL

R-2

PDD



PROPOSED ZONING CHANGE

**GUADALUPE COUNTY
PARCEL ID:
68380**

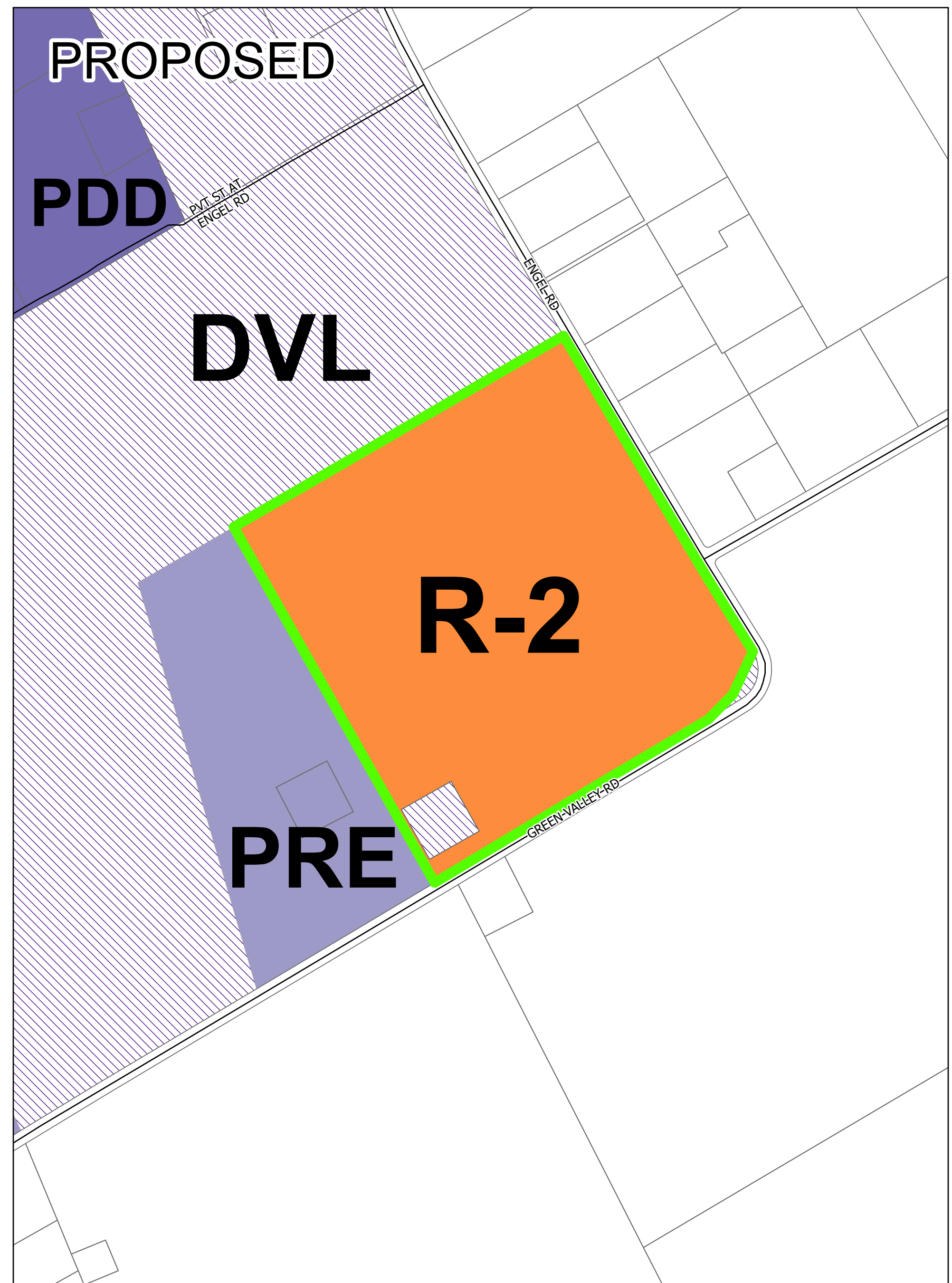
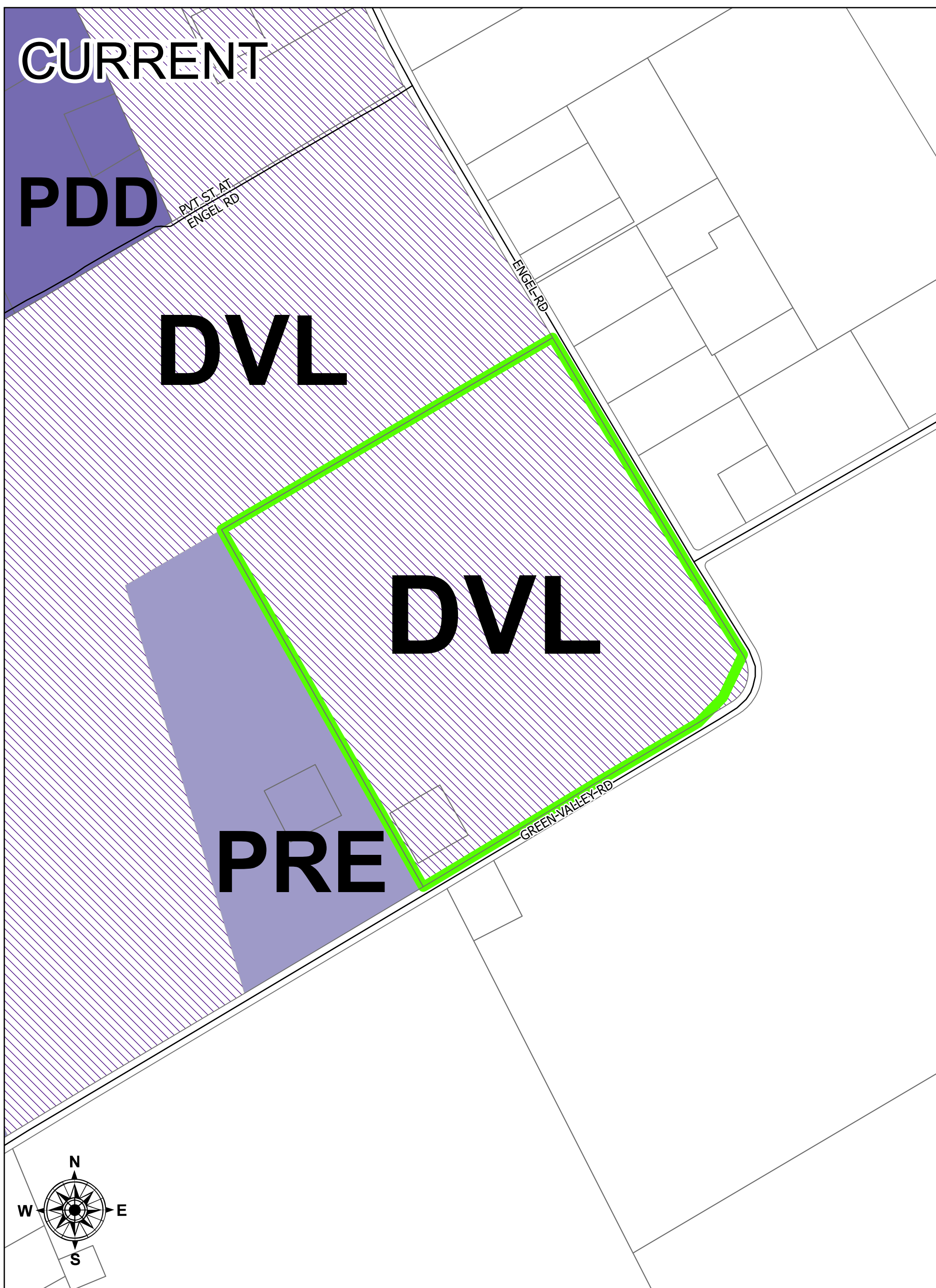


Last update: April 5, 2024
City of Schertz, GIS Specialist: Alexa Venezia Dasse, avdasse@schertz.com (210) 619-1174
The City of Schertz provides this Geographic Information System product "as is" without any express or implied warranty of any kind including but not limited to the implied warranties of merchantability and fitness for a particular purpose. In no event shall The City of Schertz be liable for any special, indirect, or consequential damages or any damages whatsoever arising out of or in connection with the use of or performance of these materials. Information published in this product could include technical inaccuracies or typographical errors. Periodical changes may be added to the information herein. The City of Schertz may make improvements and/or changes in the product(s) described herein at any time.

Classification

- (PRE) Pre-Development
- (PDD) Planned Development
- (PUB) Public Use
- (R-A) Single-family Residential/Agricultural
- (R-1) Single-Family Residential
- (R-2) Single-Family Residential
- (R-3) Two-Family Residential
- (R-4) Apartment/Multi-Family Residential
- (R-6) Single-family Residential
- (R-7) Single-family Residential
- (AD) Agricultural District
- (GH) Garden Home/Single-Family Residential (Zero Lot Line)
- (TH) Townhome
- (MHS) Manufactured Home Subdivision
- (MHP) Manufactured Home Parks
- (GB) General Business
- (GB-2) General Business II
- (NS) Neighborhood Services
- (OP) Office and Professional
- (MSMU) Main Street Mixed Use
- (MSMU-ND) Main Street Mixed Use New Development
- (M-1) Manufacturing (Light)
- (M-2) Manufacturing (Heavy)
- (DVL) Development Agreement (Delayed Annexation)

0 150 300 600 900 Feet




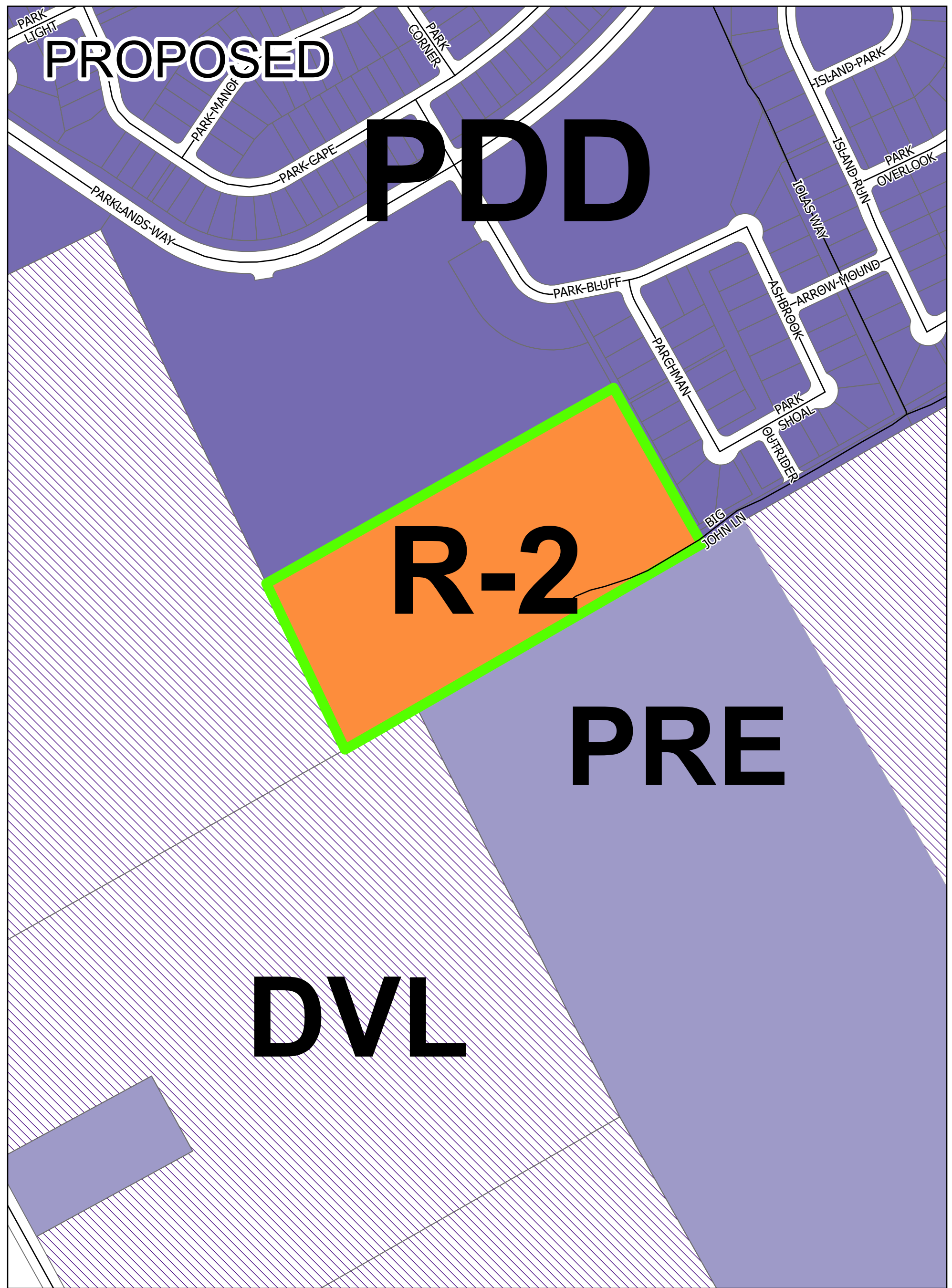
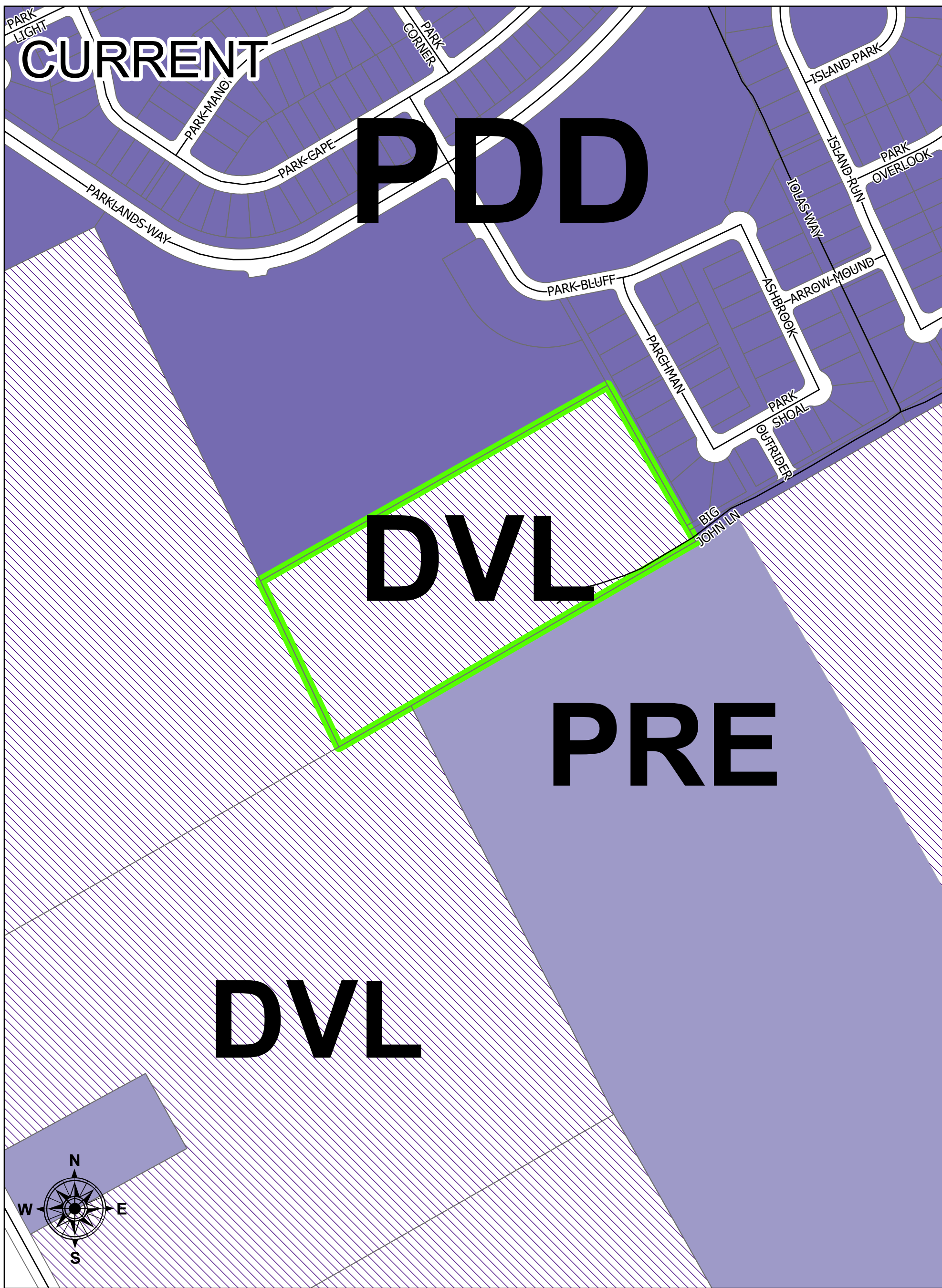
PROPOSED ZONING CHANGE

**GUADALUPE COUNTY
PARCEL ID:
61614**

Classification

- (PRE) Pre-Development
- (PDD) Planned Development
- (PUB) Public Use
- (R-A) Single-family Residential/Agricultural
- (R-1) Single-Family Residential
- (R-2) Single-Family Residential
- (R-3) Two-Family Residential
- (R-4) Apartment/Multi-Family Residential
- (R-6) Single-family Residential
- (R-7) Single-family Residential
- (AD) Agricultural District
- (GH) Garden Home/Single-Family Residential (Zero Lot Line)
- (TH) Townhome
- (MHS) Manufactured Home Subdivision
- (MHP) Manufactured Home Parks
- (GB) General Business
- (GB-2) General Business II
- (NS) Neighborhood Services
- (OP) Office and Professional
- (MSMU) Main Street Mixed Use
- (MSMU-ND) Main Street Mixed Use New Development
- (M-1) Manufacturing (Light)
- (M-2) Manufacturing (Heavy)
- (DVL) Development Agreement (Delayed Annexation)






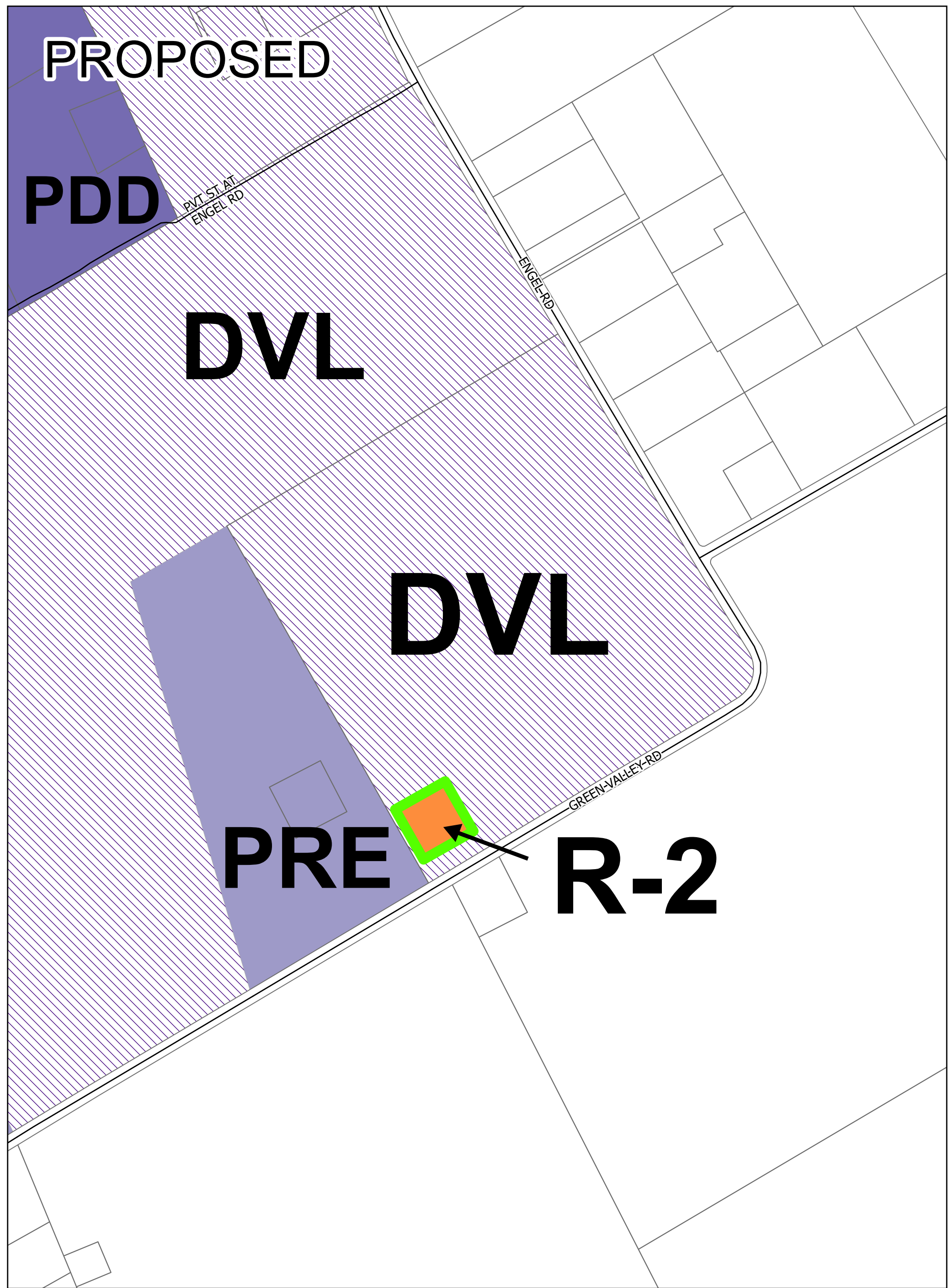
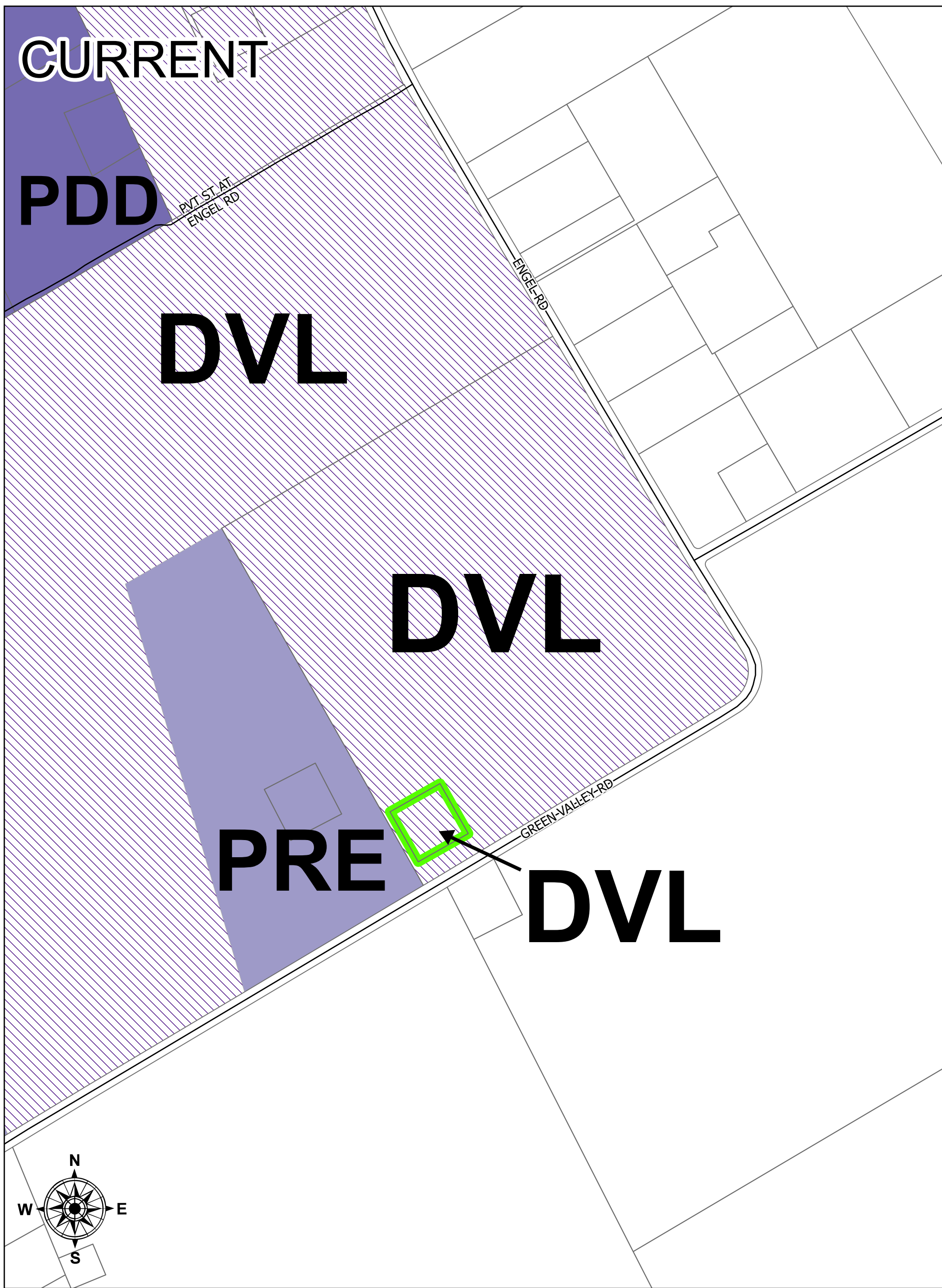
PROPOSED ZONING CHANGE

GUADALUPE COUNTY
PARCEL ID:
68374

Classification	
	(PRE) Pre-Development
	(PDD) Planned Development
	(PUB) Public Use
	(R-A) Single-family Residential/Agricultural
	(R-1) Single-Family Residential
	(R-2) Single-Family Residential
	(R-3) Two-Family Residential
	(R-4) Apartment/Multi-Family Residential
	(R-6) Single-family Residential
	(R-7) Single-family Residential
	(AD) Agricultural District
	(GH) Garden Home/Single-Family Residential (Zero Lot Line)
	(TH) Townhome
	(MHS) Manufactured Home Subdivision
	(MHP) Manufactured Home Parks
	(GB) General Business
	(GB-2) General Business II
	(NS) Neighborhood Services
	(OP) Office and Professional
	(MSMU) Main Street Mixed Use
	(MSMU-ND) Main Street Mixed Use New Development
	(M-1) Manufacturing (Light)
	(M-2) Manufacturing (Heavy)
	(DVL) Development Agreement (Delayed Annexation)



Last update: April 5, 2024
 City of Schertz, GIS Specialist: Alexa Venezia Dasse, avdasse@schertz.com (210) 619-1174
 The City of Schertz provides this Geographic Information System product "as is" without any express or implied warranty of any kind including but not limited to the implied warranties of merchantability and fitness for a particular purpose. In no event shall The City of Schertz be liable for any special, indirect, or consequential damages or any damages whatsoever arising out of or in connection with the use of or performance of these materials. Information published in this product could include technical inaccuracies or typographical errors. Periodical changes may be added to the information herein. The City of Schertz may make improvements and/or changes in the product(s) described herein at any time.



The City of Schertz provides this Geographic Information System product "as is" without any express or implied warranty of any kind including but not limited to the implied warranties of merchantability and fitness for a particular purpose. In no event shall The City of Schertz be liable for any special, indirect, or consequential damages or any damages whatsoever arising out of or in connection with the use of or performance of these materials. Information published in this product could include technical inaccuracies or typographical errors. Periodical changes may be added to the information herein. The City of Schertz may make improvements and/or changes in the product(s) described herein at any time.

PROPOSED ZONING CHANGE

**GUADALUPE COUNTY
PARCEL ID:
61615**

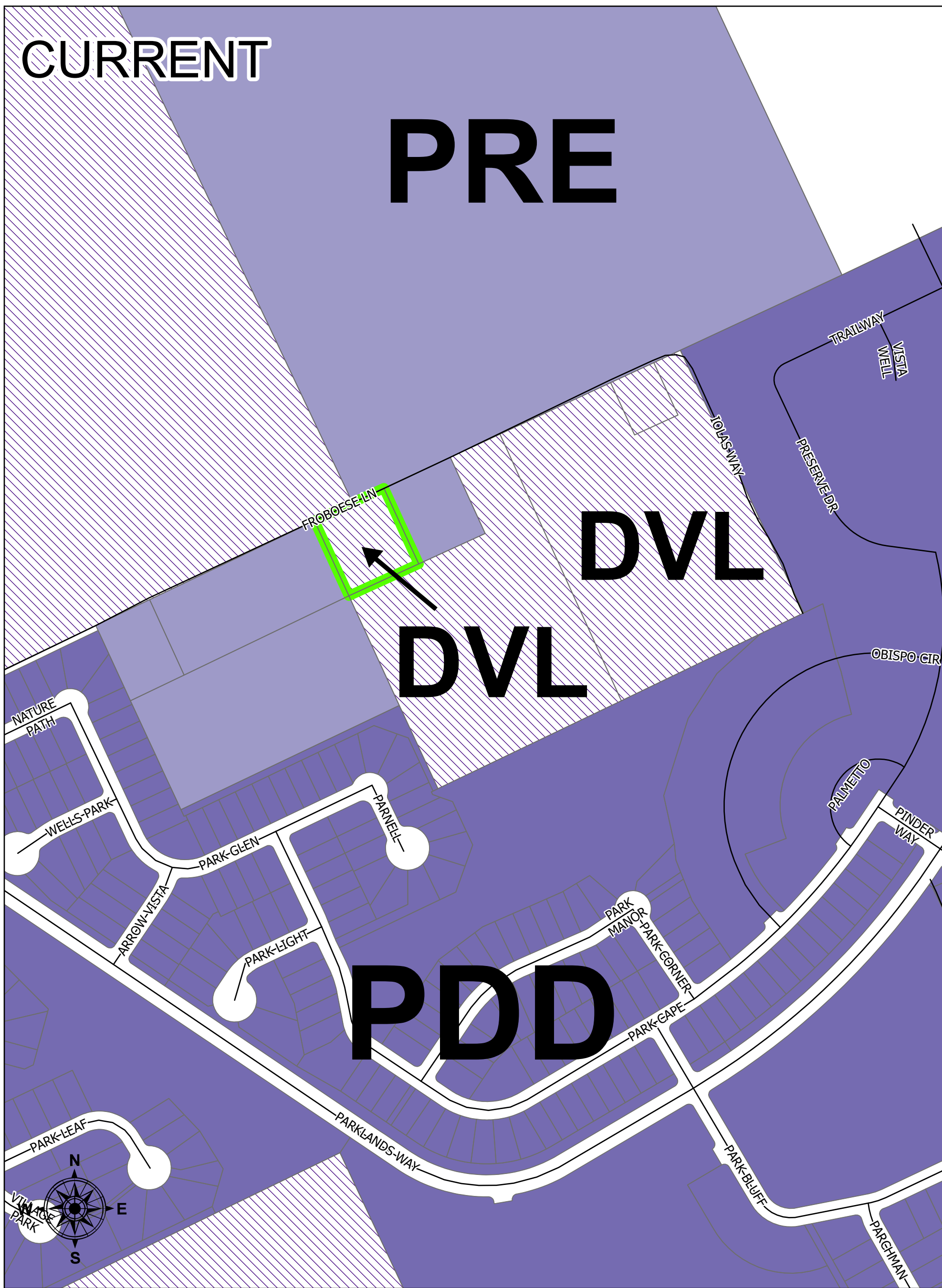
Classification

(PRE) Pre-Development	(R-4) Apartment/Multi-Family Residential	(GB-2) General Business II
(PDD) Planned Development	(R-6) Single-family Residential	(NS) Neighborhood Services
(PUB) Public Use	(R-7) Single-family Residential	(OP) Office and Professional
(R-A) Single-family Residential/Agricultural	(AD) Agricultural District	(MSMU) Main Street Mixed Use
(R-1) Single-Family Residential	(GH) Garden Home/Single-Family Residential (Zero Lot Line)	(MSMU-ND) Main Street Mixed Use New Development
(R-2) Single-Family Residential	(TH) Townhome	(M-1) Manufacturing (Light)
(R-3) Two-Family Residential	(MHS) Manufactured Home Subdivision	(M-2) Manufacturing (Heavy)
	(MHP) Manufactured Home Parks	(DVL) Development Agreement (Delayed Annexation)
	(GB) General Business	

0 200 400 800 1,200 Feet

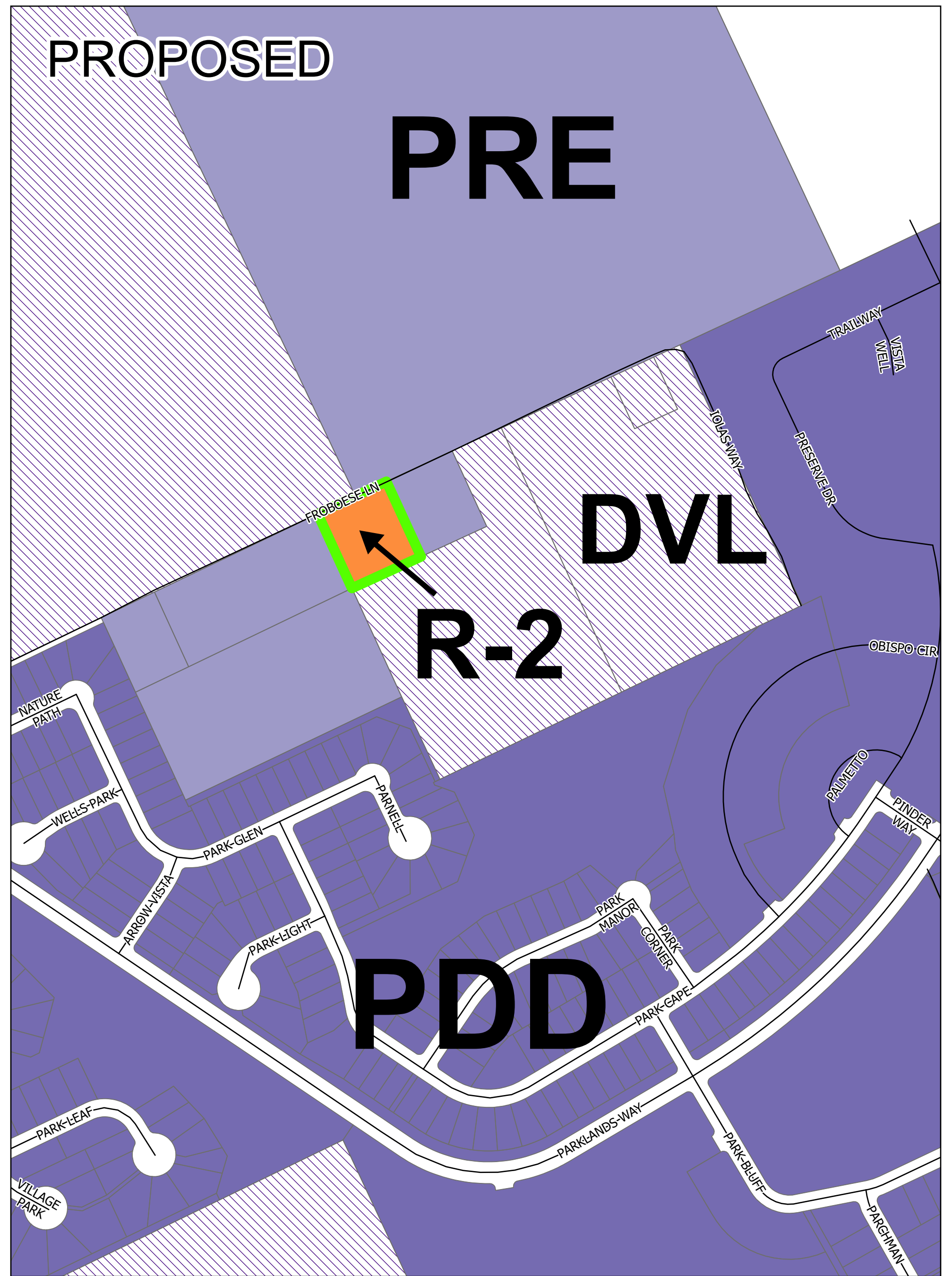
CURRENT

PRE



PROPOSED

PRE




PROPOSED ZONING CHANGE

**GUADALUPE COUNTY
PARCEL ID:
68381**

Classification

- (PRE) Pre-Development
- (PDD) Planned Development
- (PUB) Public Use
- (R-A) Single-family Residential/Agricultural
- (R-1) Single-Family Residential
- (R-2) Single-Family Residential
- (R-3) Two-Family Residential
- (R-4) Apartment/Multi-Family Residential
- (R-6) Single-family Residential
- (R-7) Single-family Residential
- (AD) Agricultural District
- (GH) Garden Home/Single-Family Residential (Zero Lot Line)
- (TH) Townhome
- (MHS) Manufactured Home Subdivision
- (MHP) Manufactured Home Parks
- (GB) General Business
- (GB-2) General Business II
- (NS) Neighborhood Services
- (OP) Office and Professional
- (MSMU) Main Street Mixed Use
- (MSMU-ND) Main Street Mixed Use New Development
- (M-1) Manufacturing (Light)
- (M-2) Manufacturing (Heavy)
- (DVL) Development Agreement (Delayed Annexation)



SCHERTZ
COMMUNITY • SERVICE • OPPORTUNITY

Last update: April 5, 2024

City of Schertz, GIS Specialist: Alexa Venezia Dasse, avdasse@schertz.com (210) 619-1174

The City of Schertz provides this Geographic Information System product "as is" without any express or implied warranty of any kind including but not limited to the implied warranties of merchantability and fitness for a particular purpose. In no event shall The City of Schertz be liable for any special, indirect, or consequential damages or any damages whatsoever arising out of or in connection with the use of or performance of these materials. Information published in this product could include technical inaccuracies or typographical errors. Periodical changes may be added to the information herein. The City of Schertz may make improvements and/or changes in the product(s) described herein at any time.

CURRENT

PRE

DVL

PDD

PROPOSED

PRE

DVL

PDD

R-2



Last update: April 5, 2024

The City of Schertz provides this Geographic Information System product "as is" without any express or implied warranty of any kind including but not limited to the implied warranties of merchantability and fitness for a particular purpose. In no event shall The City of Schertz be liable for any special, indirect, or consequential damages or any damages whatsoever arising out of or in connection with the use of or performance of these materials. Information published in this product could include technical inaccuracies or typographical errors. Periodical changes may be added to the information herein. The City of Schertz may make improvements and/or changes in the product(s) described herein at any time.

PROPOSED ZONING CHANGE

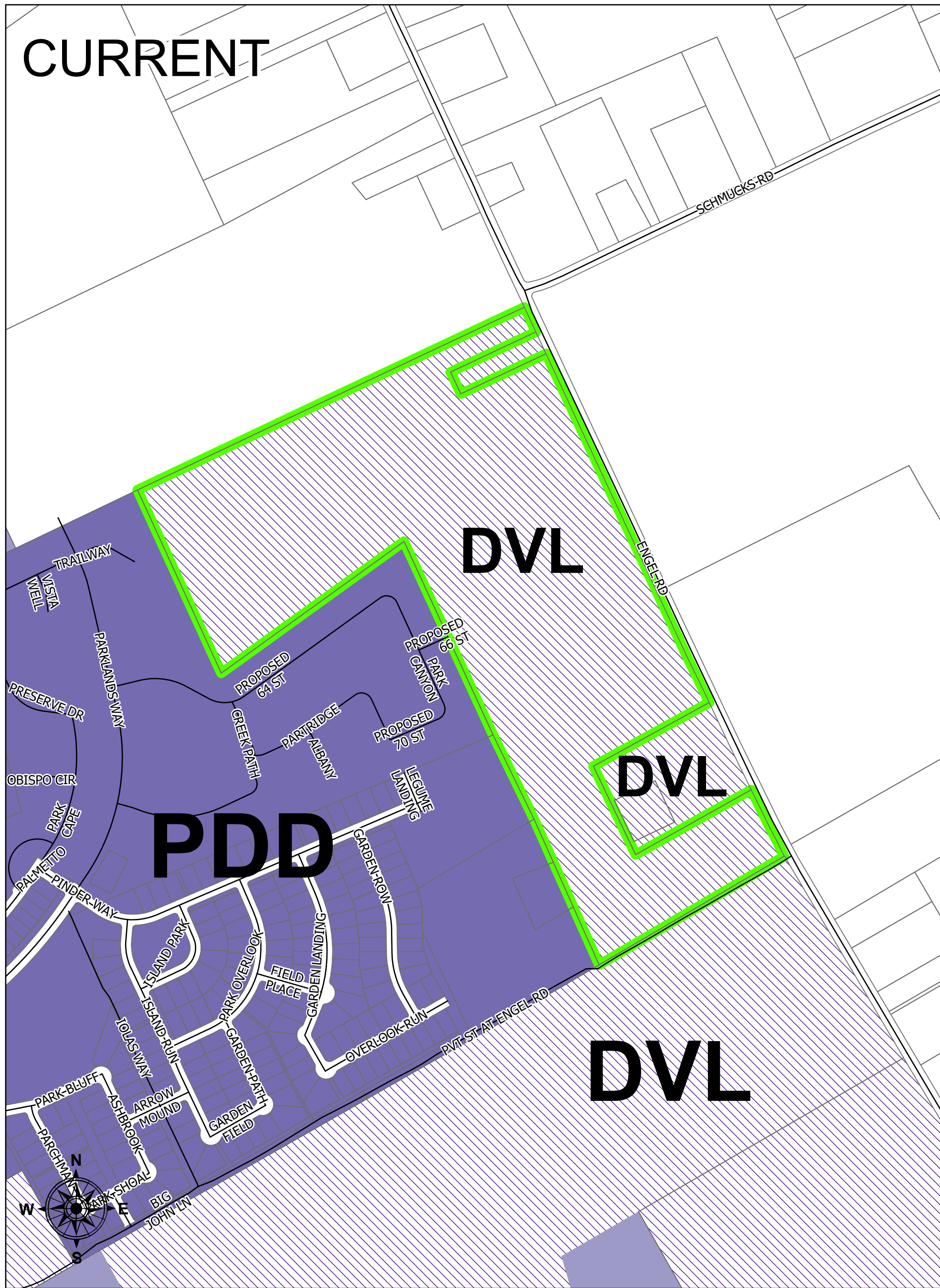
GUADALUPE COUNTY
PARCEL ID:
68377

Classification

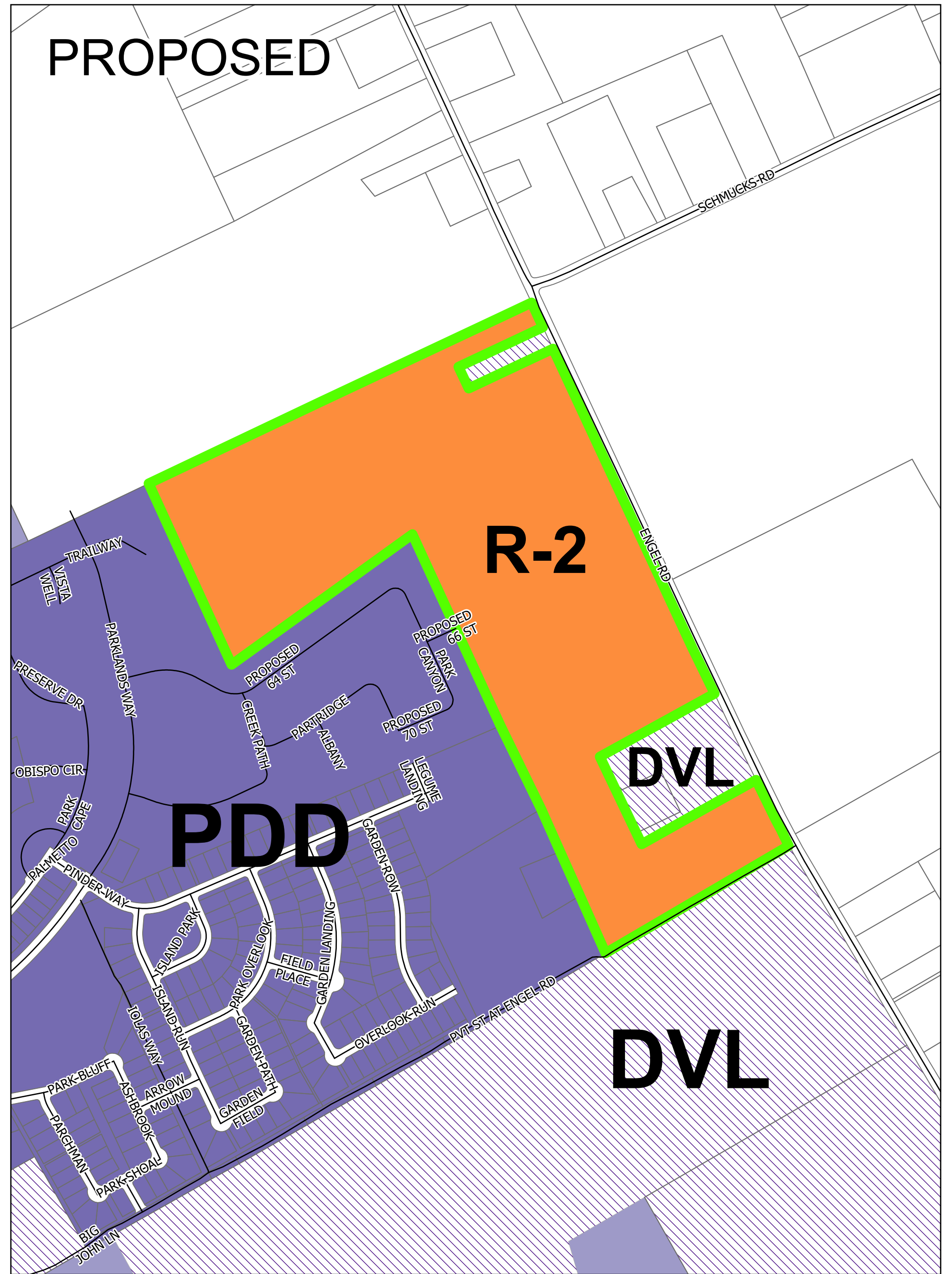
- (PRE) Pre-Development
- (PDD) Planned Development
- (PUB) Public Use
- (R-A) Single-family Residential/Agricultural
- (R-1) Single-Family Residential
- (R-2) Single-Family Residential
- (R-3) Two-Family Residential
- (R-4) Apartment/Multi-Family Residential
- (R-6) Single-family Residential
- (R-7) Single-family Residential
- (AD) Agricultural District
- (GH) Garden Home/Single-Family Residential (Zero Lot Line)
- (TH) Townhome
- (MHS) Manufactured Home Subdivision
- (MHP) Manufactured Home Parks
- (GB) General Business
- (GB-2) General Business II
- (NS) Neighborhood Services
- (OP) Office and Professional
- (MSMU) Main Street Mixed Use
- (MSMU-ND) Main Street Mixed Use New Development
- (M-1) Manufacturing (Light)
- (M-2) Manufacturing (Heavy)
- (DVL) Development Agreement (Delayed Annexation)



CURRENT



PROPOSED




PROPOSED ZONING CHANGE

GUADALUPE COUNTY
PARCEL ID:
68382

Classification

- (PRE) Pre-Development
- (PDD) Planned Development
- (PUB) Public Use
- (R-A) Single-family Residential/Agricultural
- (R-1) Single-Family Residential
- (R-2) Single-Family Residential
- (R-3) Two-Family Residential
- (R-4) Apartment/Multi-Family Residential
- (R-6) Single-family Residential
- (R-7) Single-family Residential
- (AD) Agricultural District
- (GH) Garden Home/Single-Family Residential (Zero Lot Line)
- (TH) Townhome
- (MHS) Manufactured Home Subdivision
- (MHP) Manufactured Home Parks
- (GB) General Business
- (GB-2) General Business II
- (NS) Neighborhood Services
- (OP) Office and Professional
- (MSMU) Main Street Mixed Use
- (MSMU-ND) Main Street Mixed Use New Development
- (M-1) Manufacturing (Light)
- (M-2) Manufacturing (Heavy)
- (DVL) Development Agreement (Delayed Annexation)



CURRENT

PRE

DVL

DVL

PDD

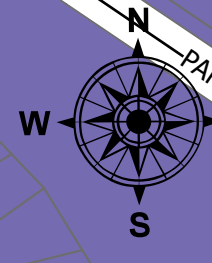
PROPOSED

PRE

R-2

DVL

PDD



SCHERTZ
COMMUNITY • SERVICE • OPPORTUNITY

Last update: April 5, 2024


The City of Schertz provides this Geographic Information System product "as is" without any express or implied warranty of any kind including but not limited to the implied warranties of merchantability and fitness for a particular purpose. In no event shall The City of Schertz be liable for any special, indirect, or consequential damages or any damages whatsoever arising out of or in connection with the use of or performance of these materials. Information published in this product could include technical inaccuracies or typographical errors. Periodical changes may be added to the information herein. The City of Schertz may make improvements and/or changes in the product(s) described herein at any time.

PROPOSED ZONING CHANGE

**GUADALUPE COUNTY
PARCEL ID:
68378**

Classification

- (PRE) Pre-Development
- (PDD) Planned Development
- (PUB) Public Use
- (R-A) Single-family Residential/Agricultural
- (R-1) Single-Family Residential
- (R-2) Single-Family Residential
- (R-3) Two-Family Residential
- (R-4) Apartment/Multi-Family Residential
- (R-6) Single-family Residential
- (R-7) Single-family Residential
- (AD) Agricultural District
- (GH) Garden Home/Single-Family Residential (Zero Lot Line)
- (TH) Townhome
- (MHS) Manufactured Home Subdivision
- (MHP) Manufactured Home Parks
- (GB) General Business
- (GB-2) General Business II
- (NS) Neighborhood Services
- (OP) Office and Professional
- (MSMU) Main Street Mixed Use
- (MSMU-ND) Main Street Mixed Use New Development
- (M-1) Manufacturing (Light)
- (M-2) Manufacturing (Heavy)
- (DVL) Development Agreement (Delayed Annexation)



CURRENT
DVL

PROPOSED

PROPOSED
66 ST
PARK CANYON
PROPOSED
70 ST

PROPOSED
66 ST
PARK CANYON
PROPOSED
70 ST

LEGUME
LANDING

LEGUME
LANDING

OVERLOOK
RUN

OVERLOOK
RUN

DVL

R-2

PDD


PDD

Pvt. St. At
Engel Rd

Pvt. St. At
Engel Rd

DVL

DVL



SCHERTZ
COMMUNITY + SERVICE + OPPORTUNITY

Last update: April 5, 2024

City of Schertz, GIS Specialist: Alexa Venezia Dasse, avdasse@schertz.com (210) 619-1174


The City of Schertz provides this Geographic Information System product "as is" without any express or implied warranty of any kind including but not limited to the implied warranties of merchantability and fitness for a particular purpose. In no event shall The City of Schertz be liable for any special, indirect, or consequential damages or any damages whatsoever arising out of or in connection with the use of or performance of these materials. Information published in this product could include technical inaccuracies or typographical errors. Periodical changes may be added to the information herein. The City of Schertz may make improvements and/or changes in the product(s) described herein at any time.

PROPOSED ZONING CHANGE

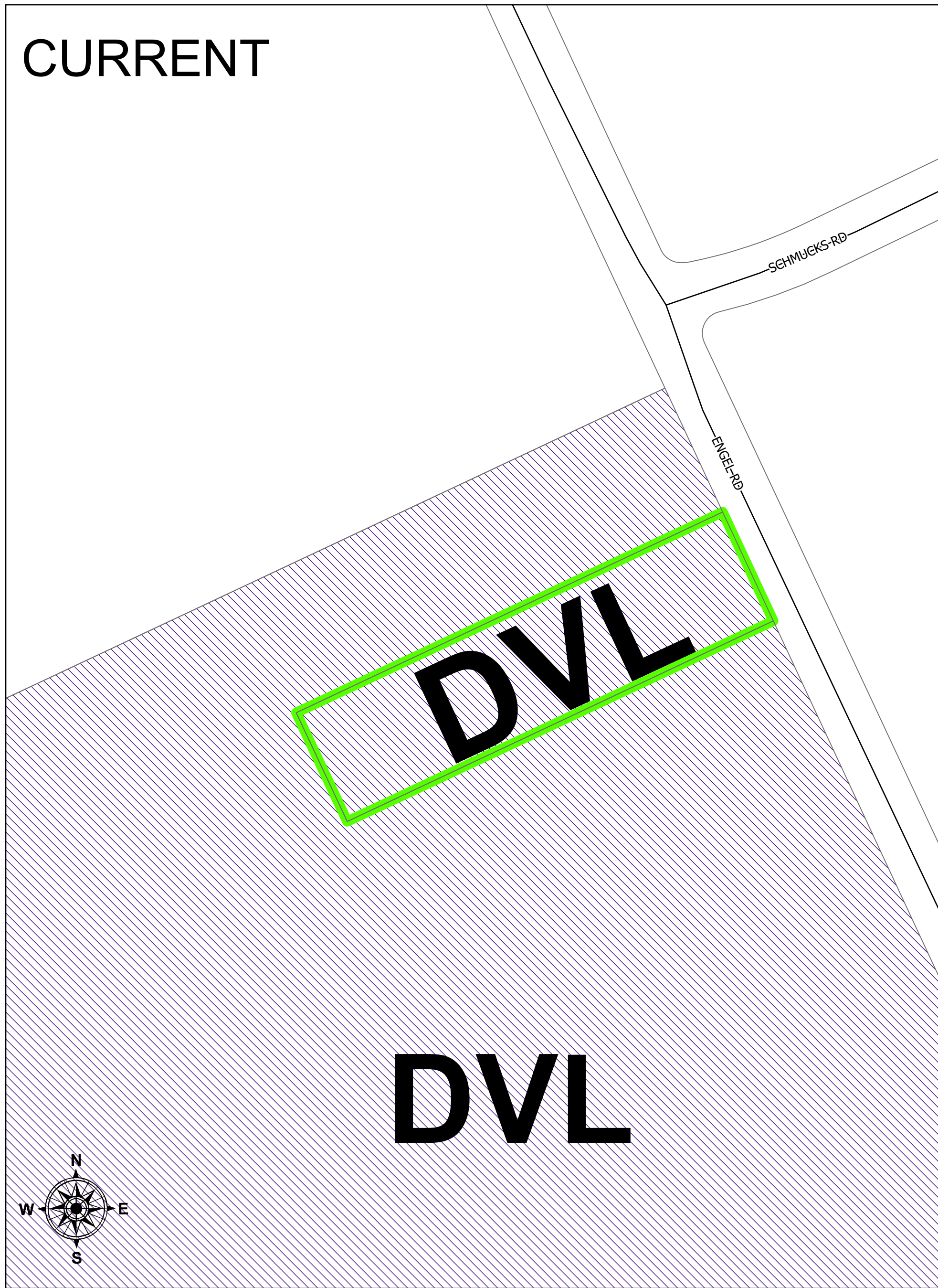
GUADALUPE COUNTY
PARCEL ID:
68384

Classification


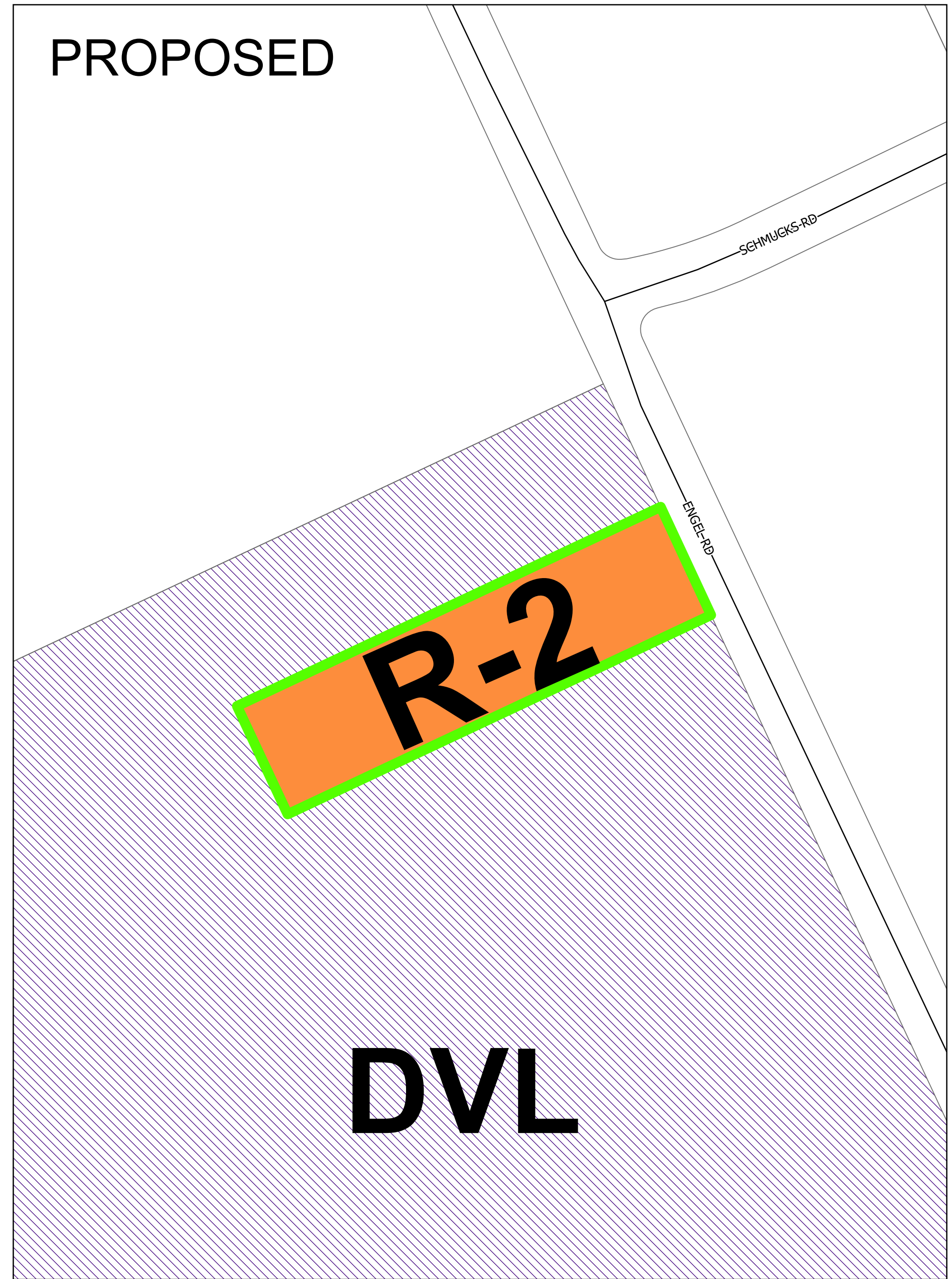
- (PRE) Pre-Development
- (PDD) Planned Development
- (PUB) Public Use
- (R-A) Single-family Residential/Agricultural
- (R-1) Single-Family Residential
- (R-2) Single-Family Residential
- (R-3) Two-Family Residential
- (R-4) Apartment/Multi-Family Residential
- (R-6) Single-family Residential
- (R-7) Single-family Residential
- (AD) Agricultural District
- (GH) Garden Home/Single-Family Residential (Zero Lot Line)
- (TH) Townhome
- (MHS) Manufactured Home Subdivision
- (MHP) Manufactured Home Parks
- (GB) General Business
- (GB-2) General Business II
- (NS) Neighborhood Services
- (OP) Office and Professional
- (MSMU) Main Street Mixed Use
- (MSMU-ND) Main Street Mixed Use New Development
- (M-1) Manufacturing (Light)
- (M-2) Manufacturing (Heavy)
- (DVL) Development Agreement (Delayed Annexation)



CURRENT



PROPOSED




PROPOSED ZONING CHANGE

GUADALUPE COUNTY
PARCEL ID:
68383

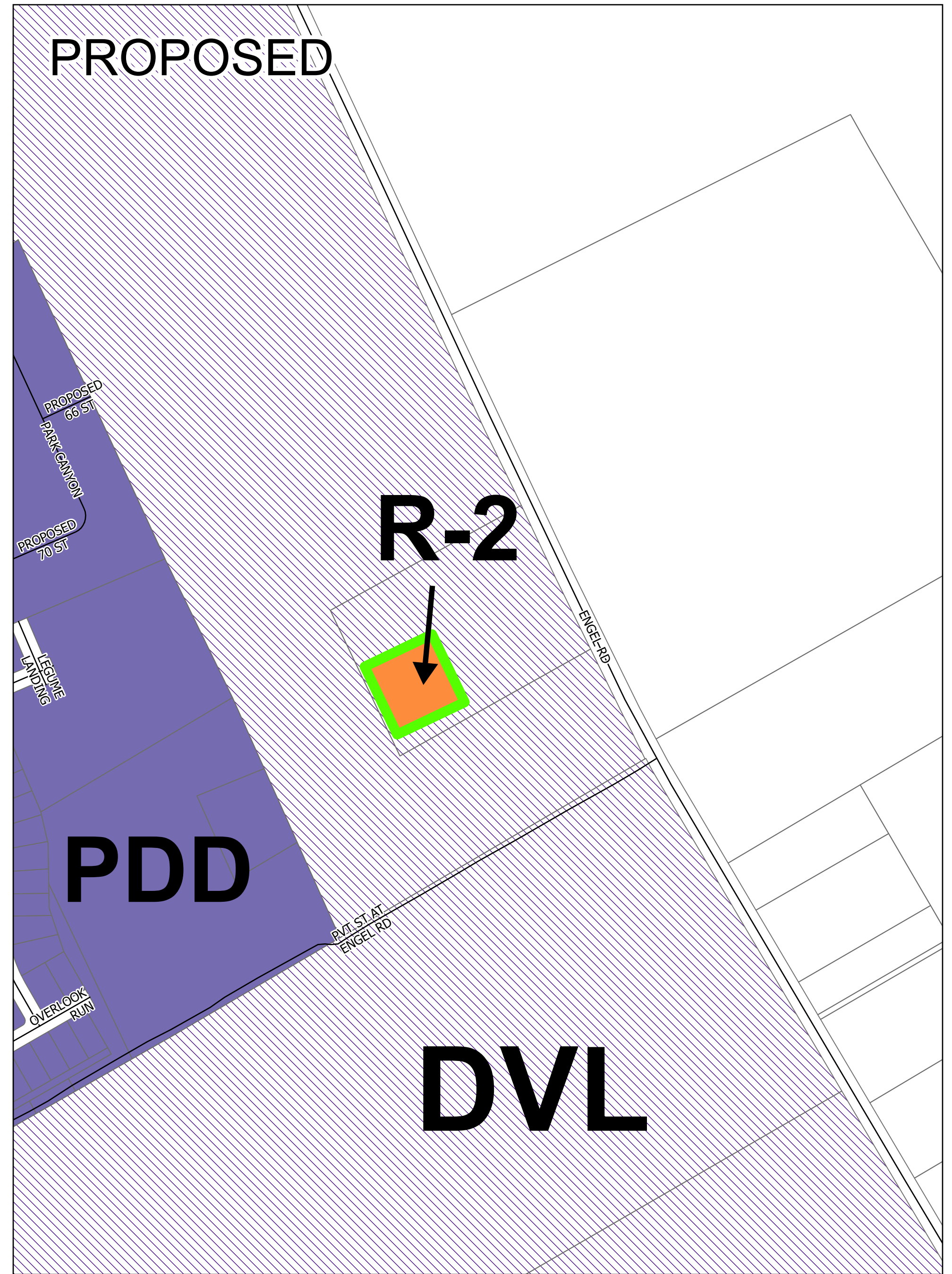
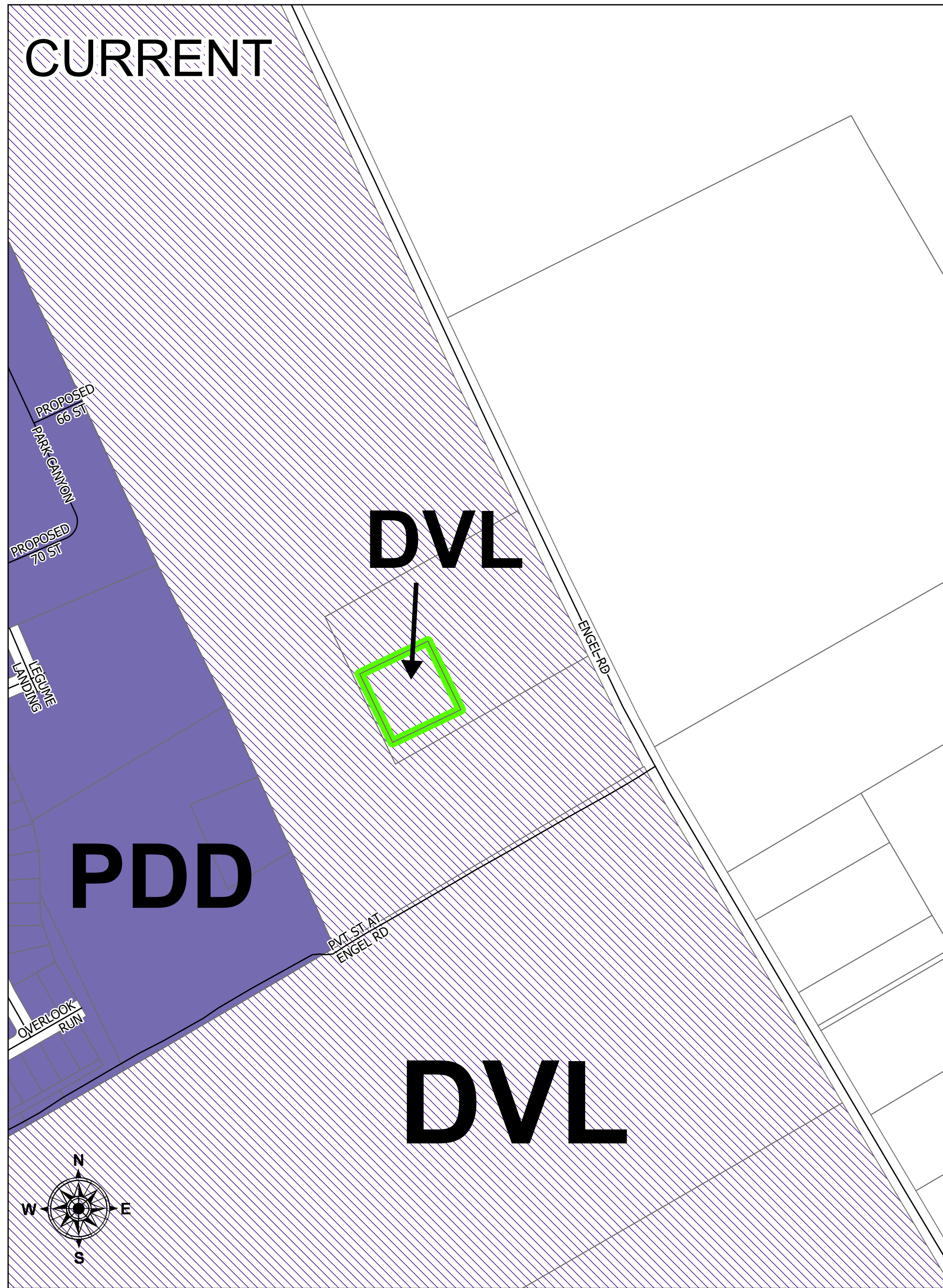
Classification

- | | | |
|--|--|--|
| (PRE) Pre-Development | (R-4) Apartment/Multi-Family Residential | (GB-2) General Business II |
| (PDD) Planned Development | (R-6) Single-family Residential | (NS) Neighborhood Services |
| (PUB) Public Use | (R-7) Single-family Residential | (OP) Office and Professional |
| (R-A) Single-family Residential/Agricultural | (AD) Agricultural District | (MSMU) Main Street Mixed Use |
| (R-1) Single-Family Residential | (GH) Garden Home/Single-Family Residential (Zero Lot Line) | (MSMU-ND) Main Street Mixed Use New Development |
| (R-2) Single-Family Residential | (TH) Townhome | (M-1) Manufacturing (Light) |
| (R-3) Two-Family Residential | (MHS) Manufactured Home Subdivision | (M-2) Manufacturing (Heavy) |
| | (MHP) Manufactured Home Parks | (DVL) Development Agreement (Delayed Annexation) |
| | (GB) General Business | |



CURRENT

PROPOSED




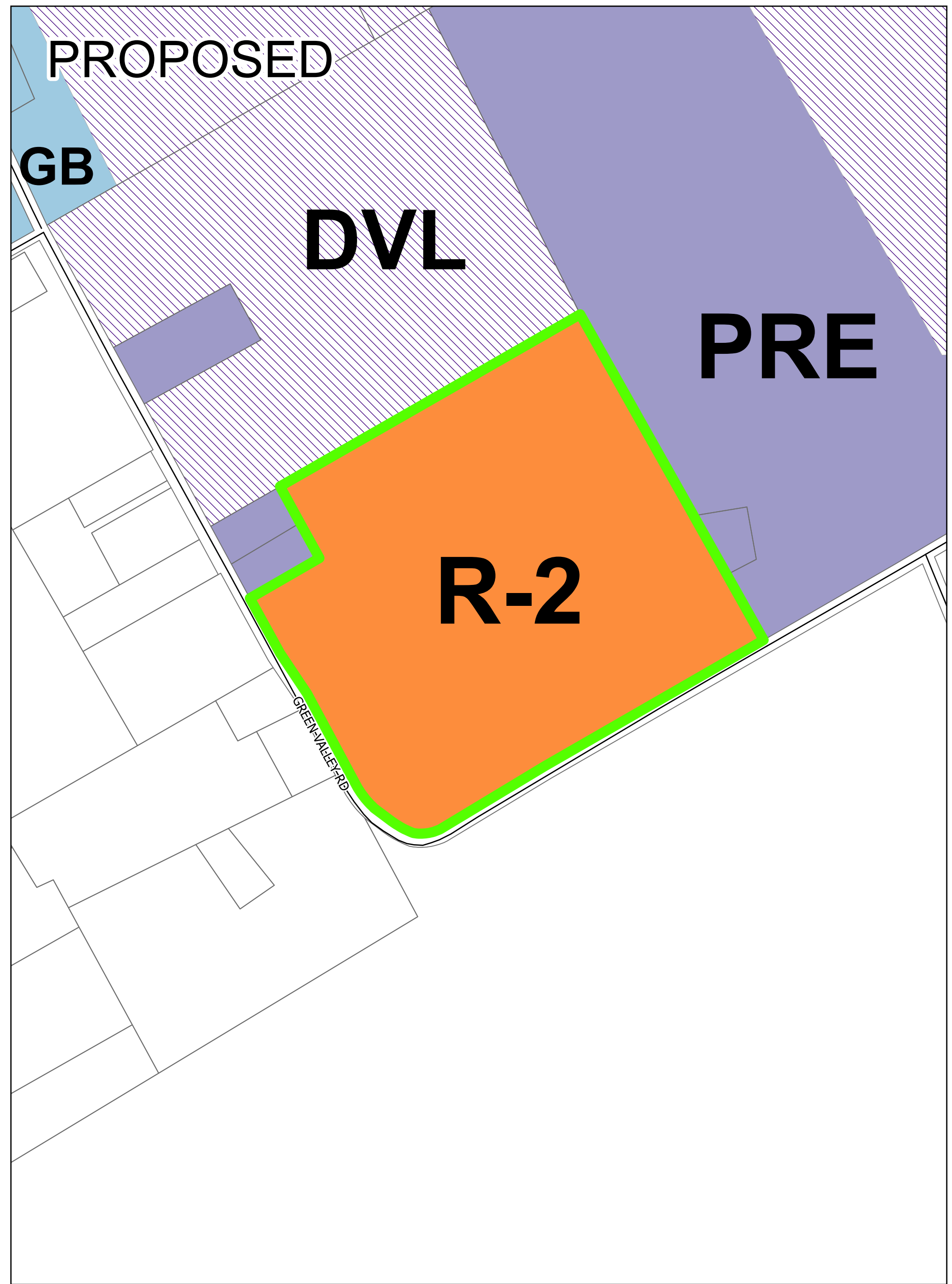
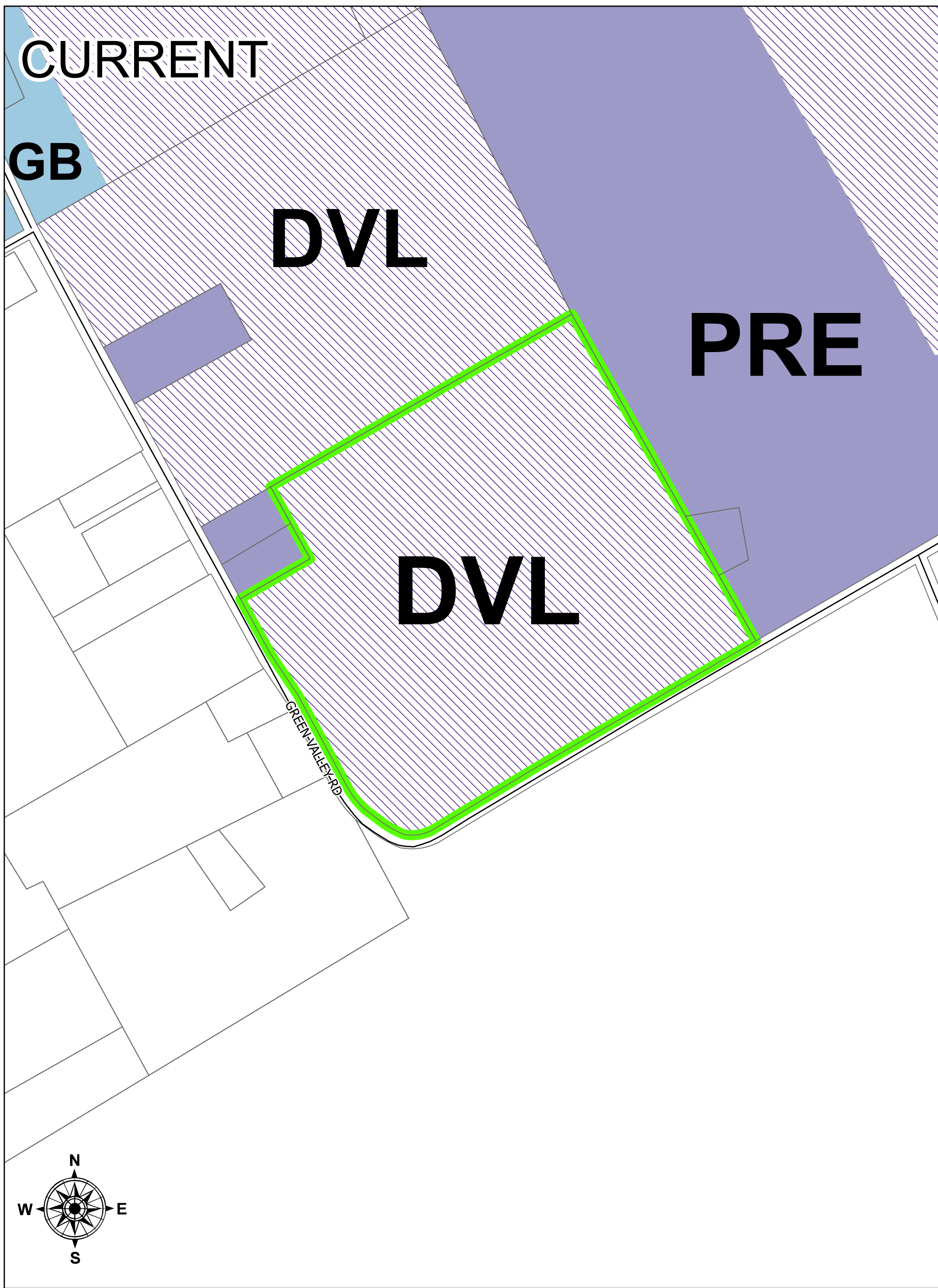
PROPOSED ZONING CHANGE

GUADALUPE COUNTY
PARCEL ID:
68385

Classification

- (PRE) Pre-Development
- (PDD) Planned Development
- (PUB) Public Use
- (R-A) Single-family Residential/Agricultural
- (R-1) Single-Family Residential
- (R-2) Single-Family Residential
- (R-3) Two-Family Residential
- (R-4) Apartment/Multi-Family Residential
- (R-6) Single-family Residential
- (R-7) Single-family Residential
- (AD) Agricultural District
- (GH) Garden Home/Single-Family Residential (Zero Lot Line)
- (TH) Townhome
- (MHS) Manufactured Home Subdivision
- (MHP) Manufactured Home Parks
- (GB) General Business
- (GB-2) General Business II
- (NS) Neighborhood Services
- (OP) Office and Professional
- (MSMU) Main Street Mixed Use
- (MSMU-ND) Main Street Mixed Use New Development
- (M-1) Manufacturing (Light)
- (M-2) Manufacturing (Heavy)
- (DVL) Development Agreement (Delayed Annexation)





PROPOSED ZONING CHANGE

GUADALUPE COUNTY
PARCEL ID:
61609

Classification

- | | | |
|--|--|--|
| (PRE) Pre-Development | (R-4) Apartment/Multi-Family Residential | (GB-2) General Business II |
| (PDD) Planned Development | (R-6) Single-family Residential | (NS) Neighborhood Services |
| (PUB) Public Use | (R-7) Single-family Residential | (OP) Office and Professional |
| (R-A) Single-family Residential/Agricultural | (AD) Agricultural District | (MSMU) Main Street Mixed Use |
| (R-1) Single-Family Residential | (GH) Garden Home/Single-Family Residential (Zero Lot Line) | (MSMU-ND) Main Street Mixed Use New Development |
| (R-2) Single-Family Residential | (TH) Townhome | (M-1) Manufacturing (Light) |
| (R-3) Two-Family Residential | (MHS) Manufactured Home Subdivision | (M-2) Manufacturing (Heavy) |
| | (MHP) Manufactured Home Parks | (DVL) Development Agreement (Delayed Annexation) |
| | (GB) General Business | |

