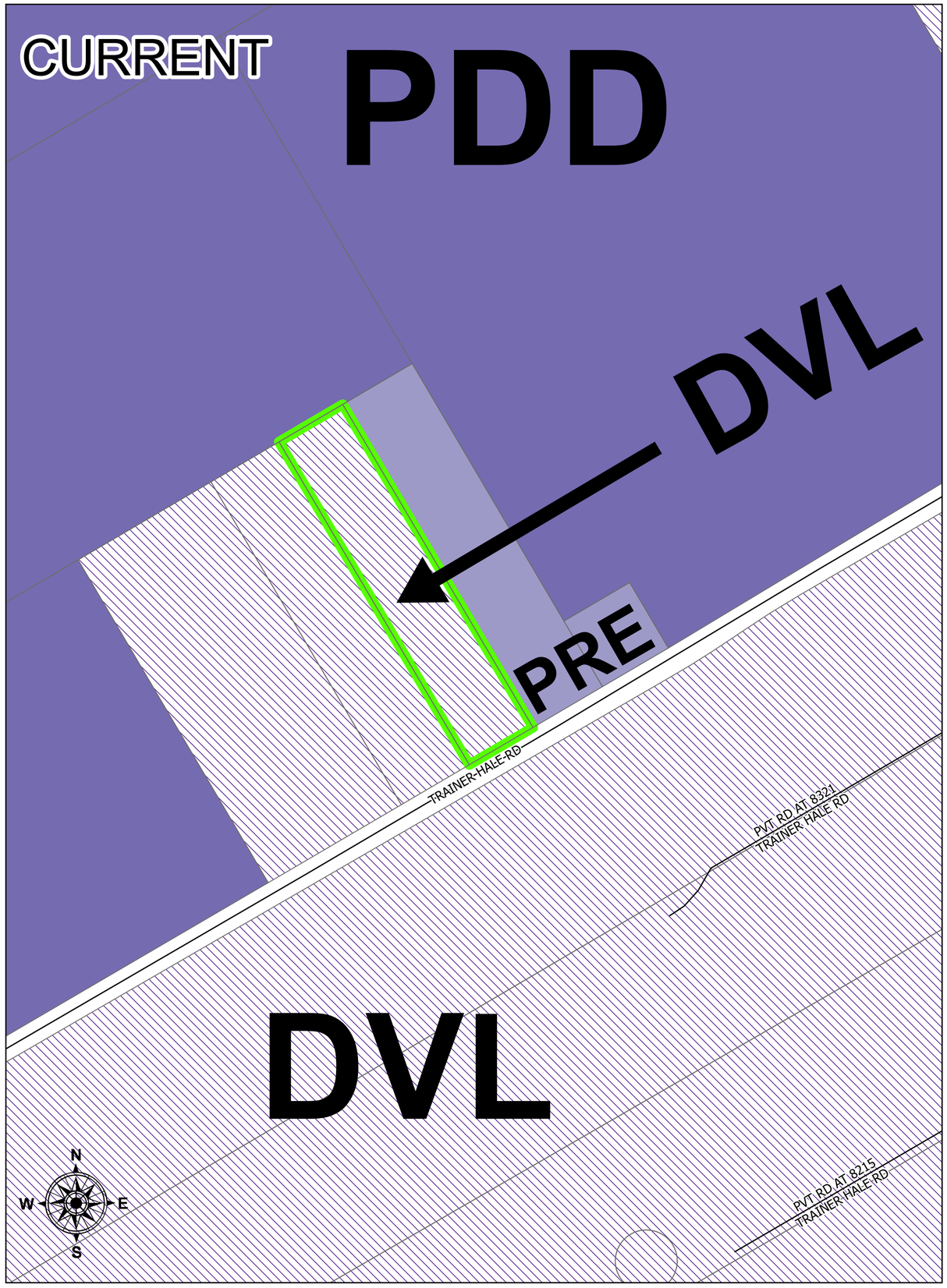

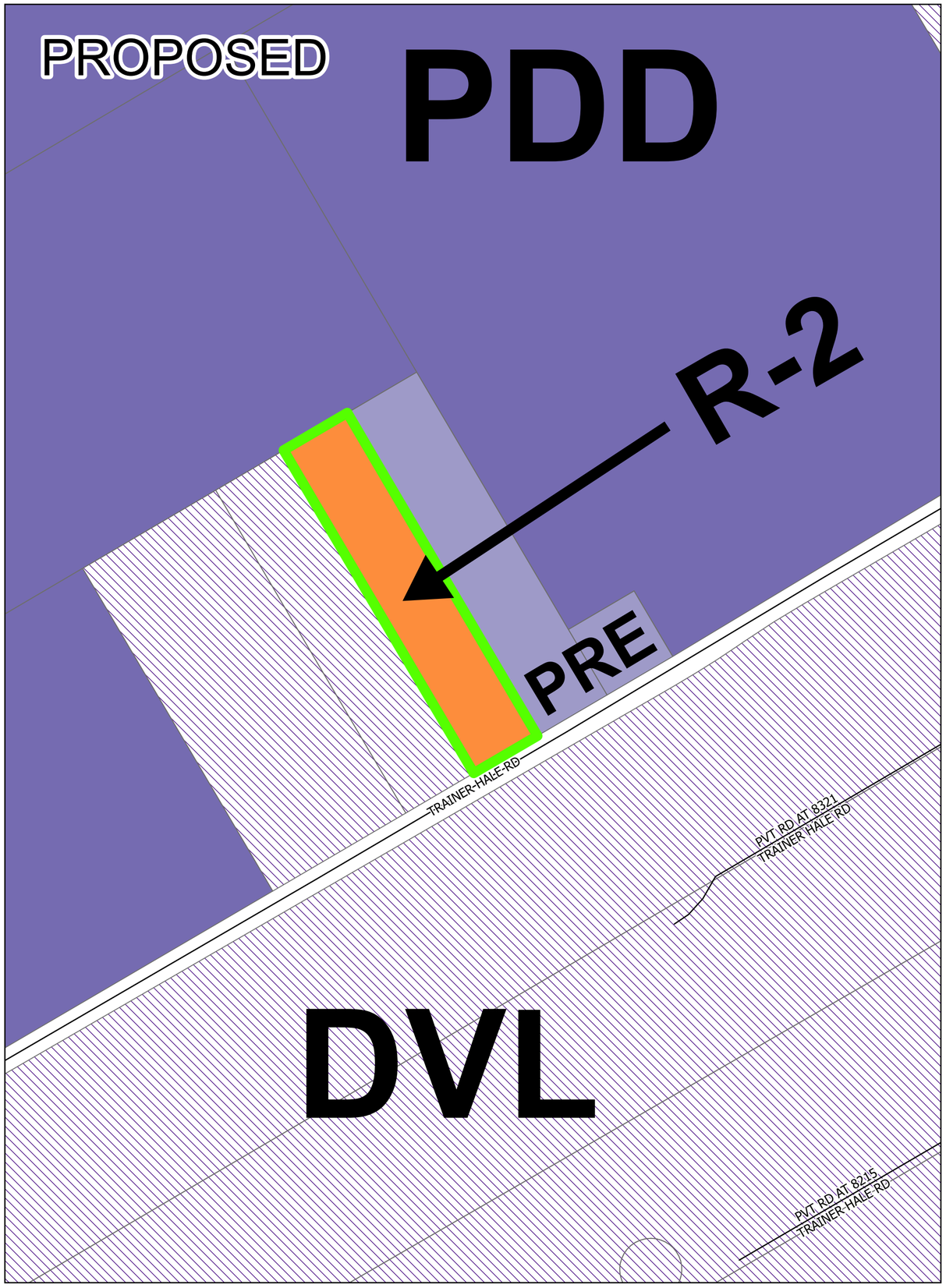

SCHERTZ
COMMUNITY ★ SERVICE ★ OPPORTUNITY

Last update: April 5, 2024

City of Schertz, GIS Specialist: Alexa Venezia Dasse, avdasse@schertz.com (210) 619-1174

The City of Schertz provides this Geographic Information System product "as is" without any express or implied warranty of any kind including but not limited to the implied warranties of merchantability and fitness for a particular purpose. In no event shall The City of Schertz be liable for any special, indirect, or consequential damages or any damages whatsoever arising out of or in connection with the use of or performance of these materials. Information published in this product could include technical inaccuracies or typographical errors. Periodical changes may be added to the information herein. The City of Schertz may make improvements and/or changes in the product(s) described herein at any time.

PROPOSED ZONING CHANGE

BEXAR COUNTY
PARCEL ID:
1013798

Classification

- (PRE) Pre-Development
- (PDD) Planned Development
- (PUB) Public Use
- (R-A) Single-family Residential/Agricultural
- (R-1) Single-Family Residential
- (R-2) Single-Family Residential
- (R-3) Two-Family Residential
- (R-4) Apartment/Multi-Family Residential
- (R-6) Single-family Residential
- (R-7) Single-family Residential
- (AD) Agricultural District
- (GH) Garden Home/Single-Family Residential (Zero Lot Line)
- (TH) Townhome
- (MHS) Manufactured Home Subdivision
- (MHP) Manufactured Home Parks
- (GB) General Business
- (GB-2) General Business II
- (NS) Neighborhood Services
- (OP) Office and Professional
- (MSMU) Main Street Mixed Use
- (MSMU-ND) Main Street Mixed Use New Development
- (M-1) Manufacturing (Light)
- (M-2) Manufacturing (Heavy)
- (DVL) Development Agreement (Delayed Annexation)

0 150 300 600 900 Feet

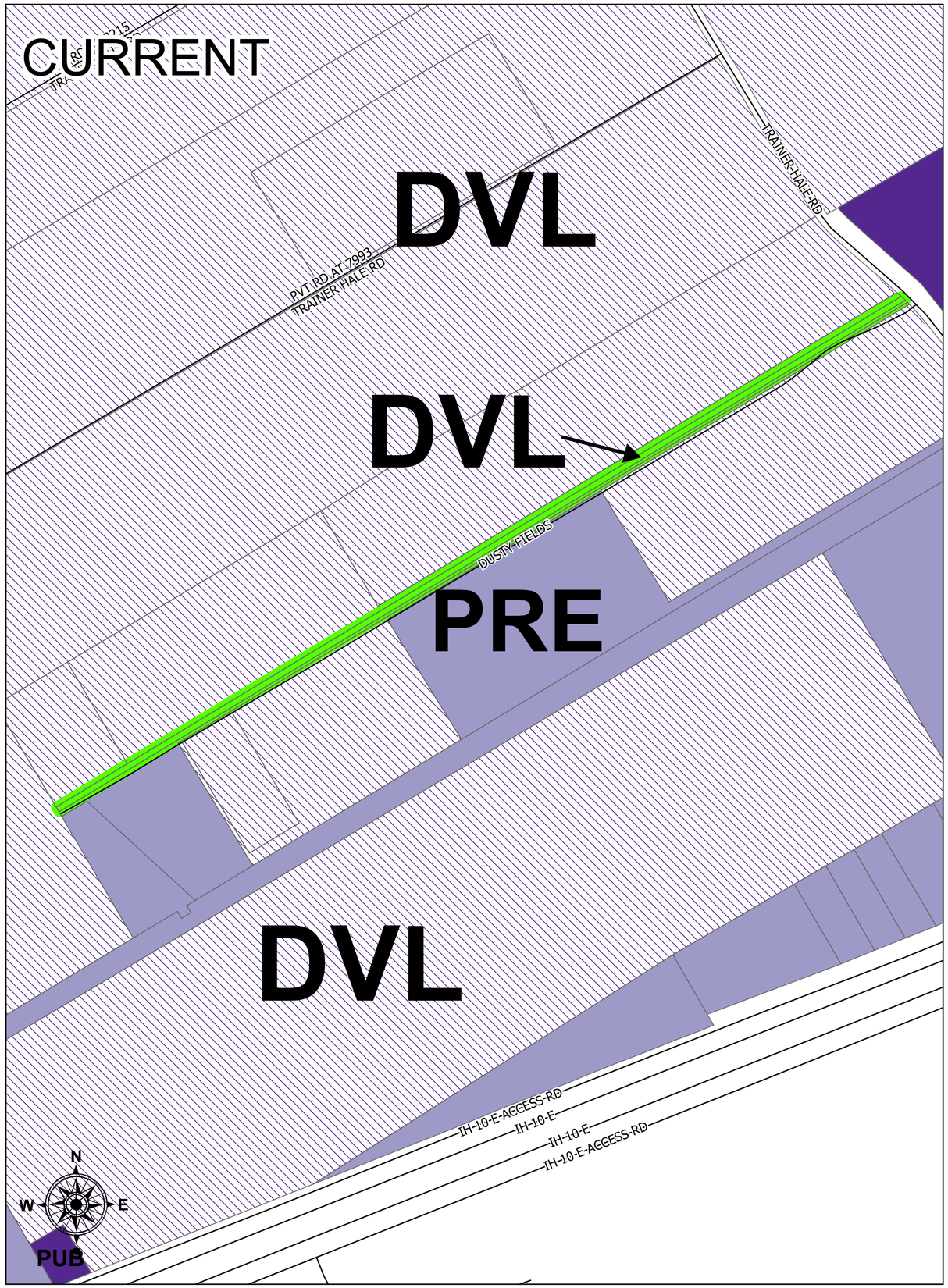

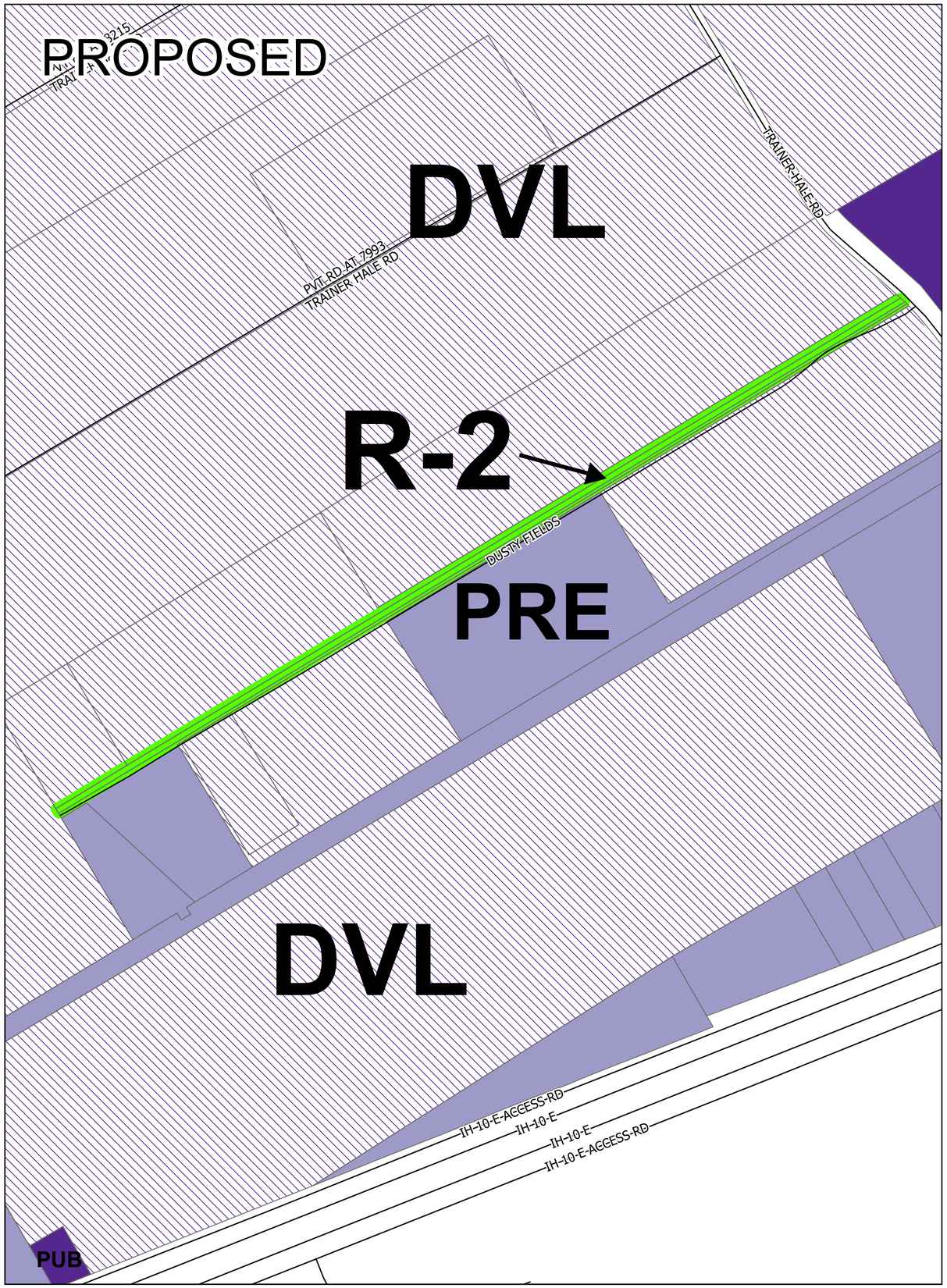

SCHERTZ
COMMUNITY ★ SERVICE ★ OPPORTUNITY

Last update: April 3, 2024

City of Schertz, GIS Specialist: Alexa Venezia Dasse, avdasse@schertz.com (210) 619-1174

The City of Schertz provides this Geographic Information System product "as is" without any express or implied warranty of any kind including but not limited to the implied warranties of merchantability and fitness for a particular purpose. In no event shall The City of Schertz be liable for any special, indirect, or consequential damages or any damages whatsoever arising out of or in connection with the use of or performance of these materials. Information published in this product could include technical inaccuracies or typographical errors. Periodical changes may be added to the information herein. The City of Schertz may make improvements and/or changes in the product(s) described herein at any time.

PROPOSED ZONING CHANGE

BEXAR COUNTY
PARCEL ID:
1050203

Classification

- (PRE) Pre-Development
- (PDD) Planned Development
- (PUB) Public Use
- (R-A) Single-family Residential/Agricultural
- (R-1) Single-Family Residential
- (R-2) Single-Family Residential
- (R-3) Two-Family Residential
- (R-4) Apartment/Multi-Family Residential
- (R-6) Single-family Residential
- (R-7) Single-family Residential
- (AD) Agricultural District
- (GH) Garden Home/Single-Family Residential (Zero Lot Line)
- (TH) Townhome
- (MHS) Manufactured Home Subdivision
- (MHP) Manufactured Home Parks
- (GB) General Business
- (GB-2) General Business II
- (NS) Neighborhood Services
- (OP) Office and Professional
- (MSMU) Main Street Mixed Use
- (MSMU-ND) Main Street Mixed Use New Development
- (M-1) Manufacturing (Light)
- (M-2) Manufacturing (Heavy)
- (DVL) Development Agreement (Delayed Annexation)

0 200 400 800 1,200 Feet

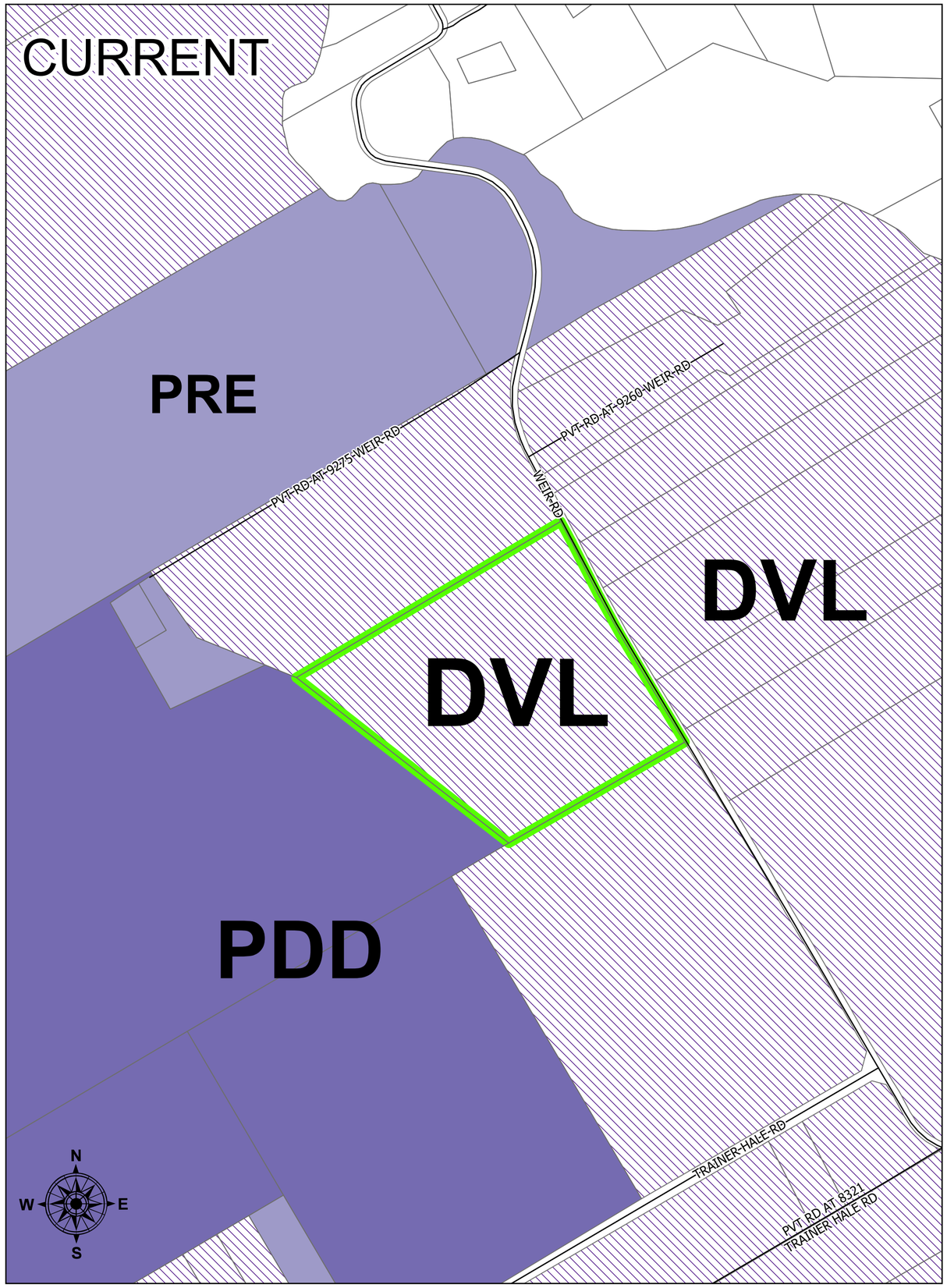

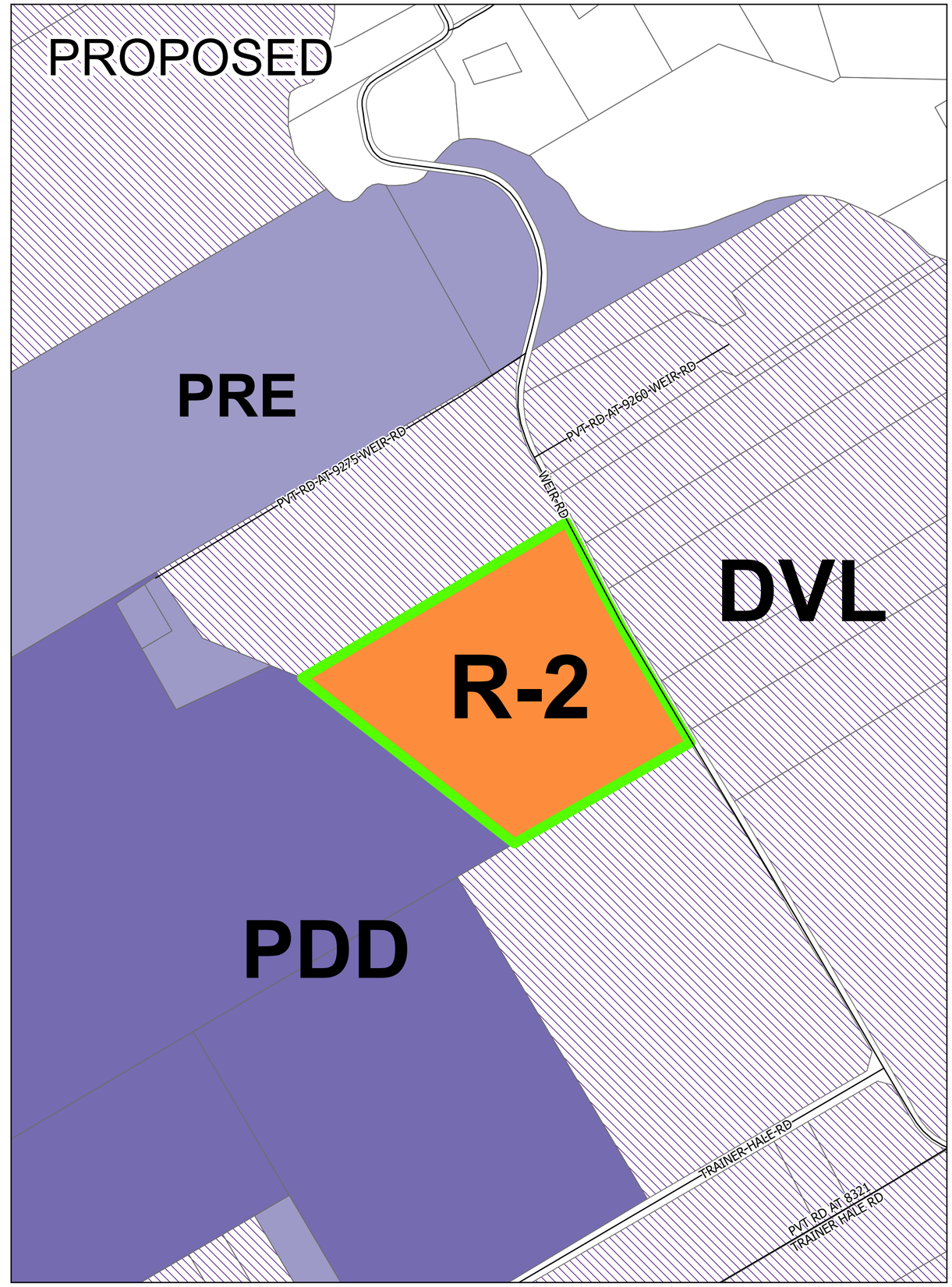

SCHERTZ
COMMUNITY ★ SERVICE ★ OPPORTUNITY

Last update: April 5, 2024

City of Schertz, GIS Specialist: Alexa Venezia Dasse, avdasse@schertz.com (210) 619-1174

The City of Schertz provides this Geographic Information System product "as is" without any express or implied warranty of any kind including but not limited to the implied warranties of merchantability and fitness for a particular purpose. In no event shall The City of Schertz be liable for any special, indirect, or consequential damages or any damages whatsoever arising out of or in connection with the use of or performance of these materials. Information published in this product could include technical inaccuracies or typographical errors. Periodical changes may be added to the information herein. The City of Schertz may make improvements and/or changes in the product(s) described herein at any time.

PROPOSED ZONING CHANGE

BEXAR COUNTY
PARCEL ID:
1190132

Classification

- (PRE) Pre-Development
- (PDD) Planned Development
- (PUB) Public Use
- (R-A) Single-family Residential/Agricultural
- (R-1) Single-Family Residential
- (R-2) Single-Family Residential
- (R-3) Two-Family Residential
- (R-4) Apartment/Multi-Family Residential
- (R-6) Single-family Residential
- (R-7) Single-family Residential
- (AD) Agricultural District
- (GH) Garden Home/Single-Family Residential (Zero Lot Line)
- (TH) Townhome
- (MHS) Manufactured Home Subdivision
- (MHP) Manufactured Home Parks
- (GB) General Business
- (GB-2) General Business II
- (NS) Neighborhood Services
- (OP) Office and Professional
- (MSMU) Main Street Mixed Use
- (MSMU-ND) Main Street Mixed Use New Development
- (M-1) Manufacturing (Light)
- (M-2) Manufacturing (Heavy)
- (DVL) Development Agreement (Delayed Annexation)

0 300 600 1,200 1,800 Feet

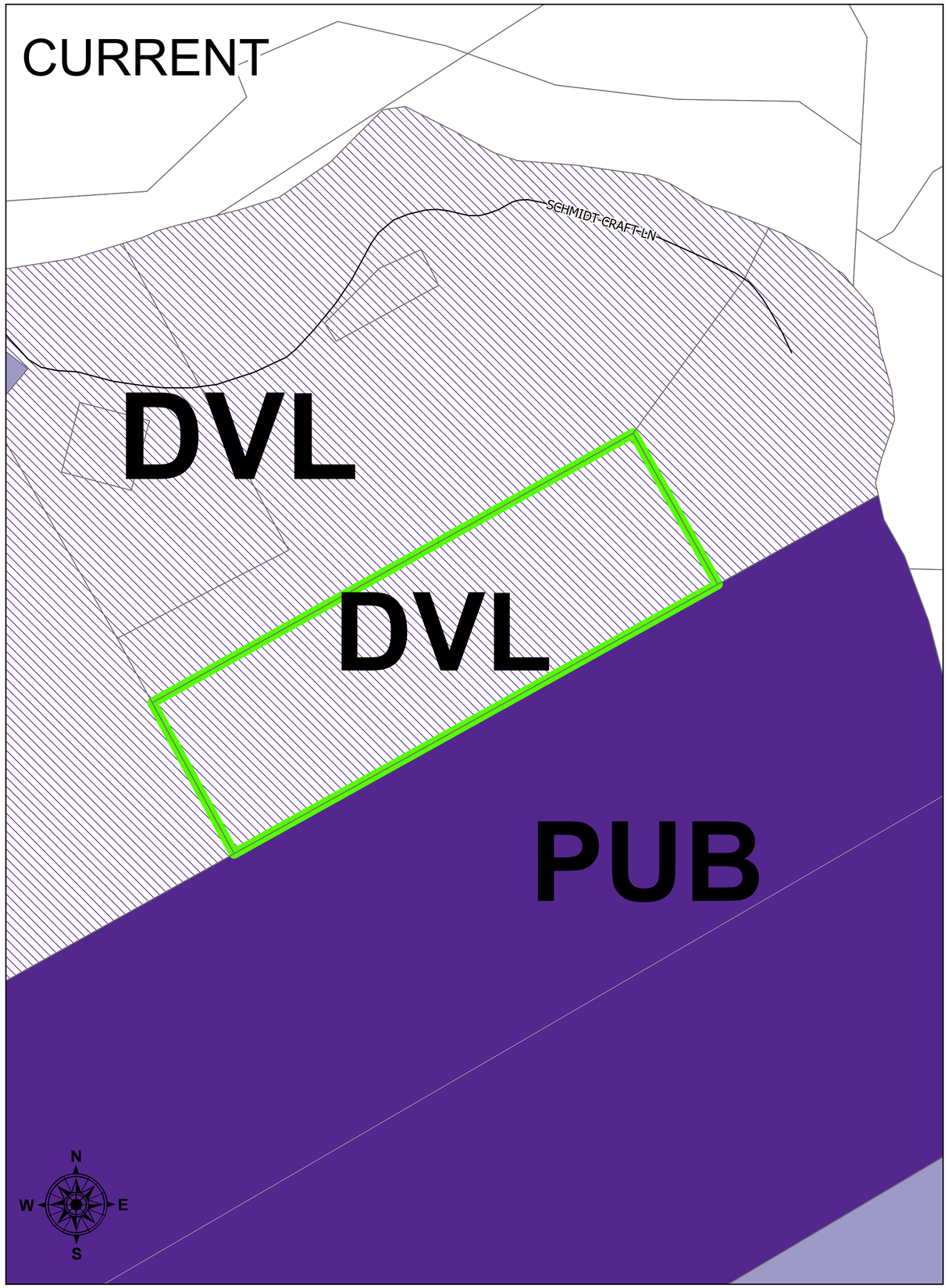

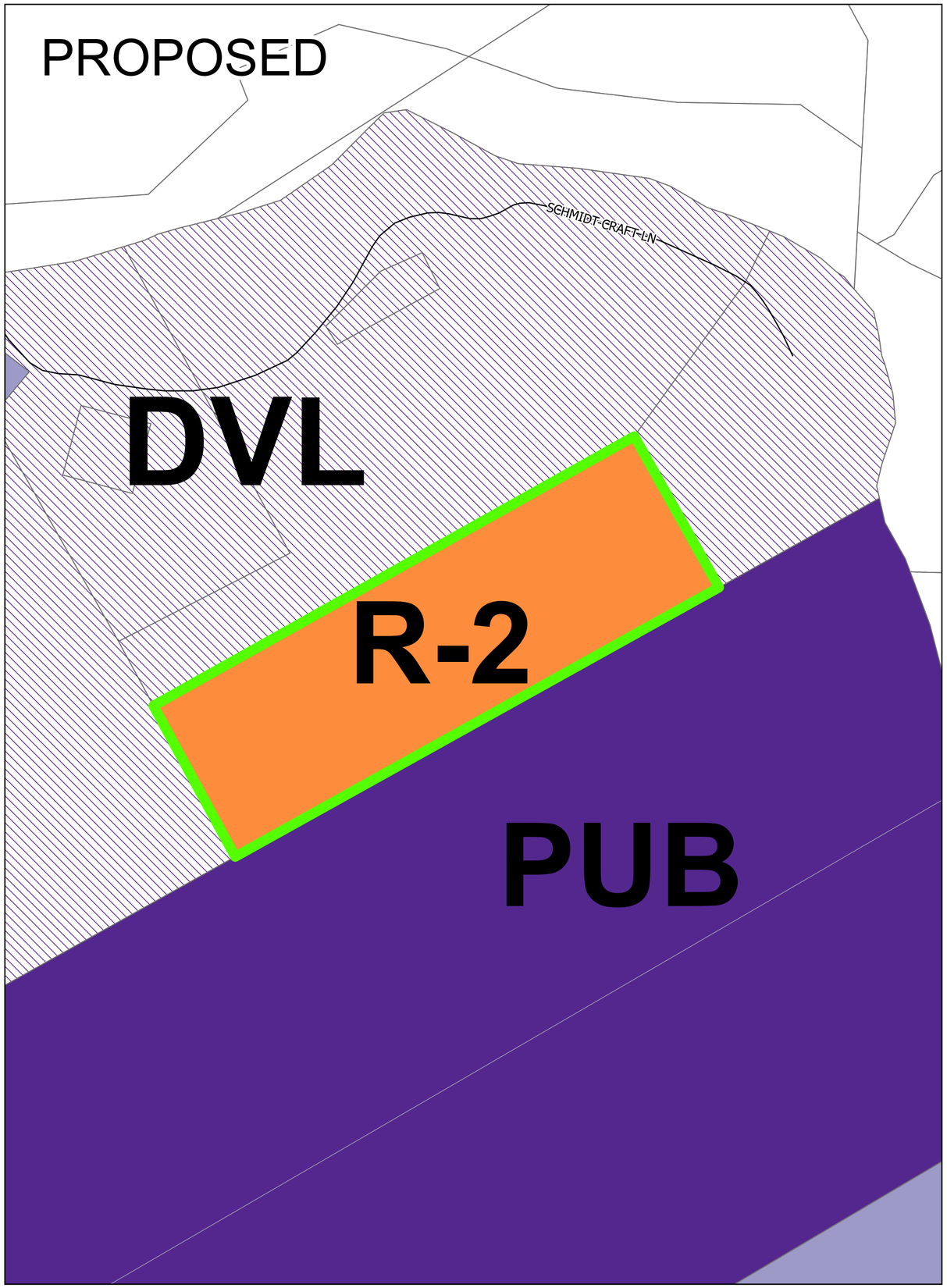

SCHERTZ
COMMUNITY★SERVICE★OPPORTUNITY

Last update: April 5, 2024

City of Schertz, GIS Specialist: Alexa Venezia Dasse, avdasse@schertz.com (210) 619-1174

The City of Schertz provides this Geographic Information System product "as is" without any express or implied warranty of any kind including but not limited to the implied warranties of merchantability and fitness for a particular purpose. In no event shall The City of Schertz be liable for any special, indirect, or consequential damages or any damages whatsoever arising out of or in connection with the use of or performance of these materials. Information published in this product could include technical inaccuracies or typographical errors. Periodical changes may be added to the information herein. The City of Schertz may make improvements and/or changes in the product(s) described herein at any time.

PROPOSED ZONING CHANGE

BEXAR COUNTY
PARCEL ID:
1178480

Classification

- (PRE) Pre-Development
- (PDD) Planned Development
- (PUB) Public Use
- (R-A) Single-family Residential/Agricultural
- (R-1) Single-Family Residential
- (R-2) Single-Family Residential
- (R-3) Two-Family Residential
- (R-4) Apartment/Multi-Family Residential
- (R-6) Single-family Residential
- (R-7) Single-family Residential
- (AD) Agricultural District
- (GH) Garden Home/Single-Family Residential (Zero Lot Line)
- (TH) Townhome
- (MHS) Manufactured Home Subdivision
- (MHP) Manufactured Home Parks
- (GB) General Business
- (GB-2) General Business II
- (NS) Neighborhood Services
- (OP) Office and Professional
- (MSMU) Main Street Mixed Use
- (MSMU-ND) Main Street Mixed Use New Development
- (M-1) Manufacturing (Light)
- (M-2) Manufacturing (Heavy)
- (DVL) Development Agreement (Delayed Annexation)

0 150 300 600 900 Feet

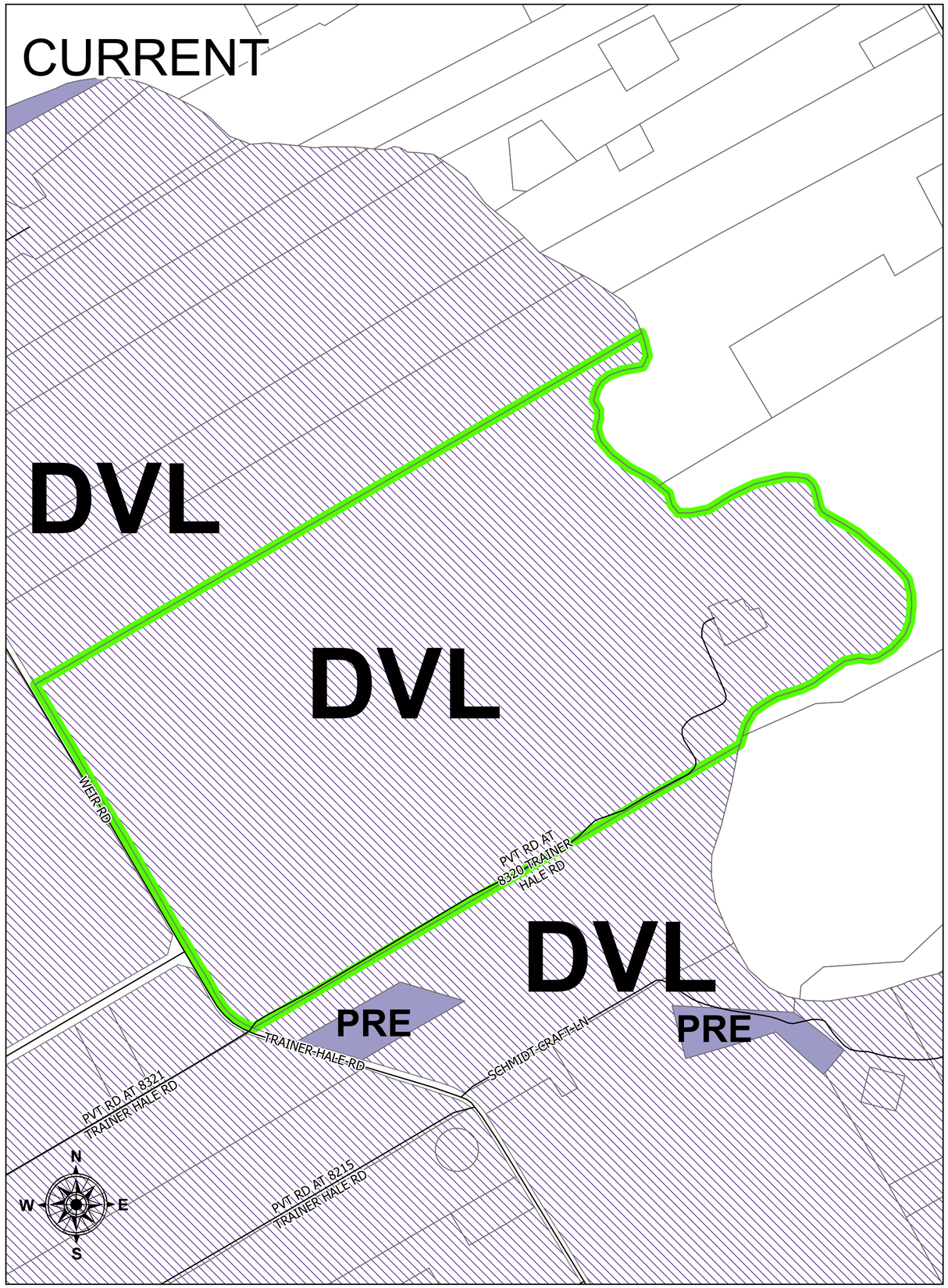

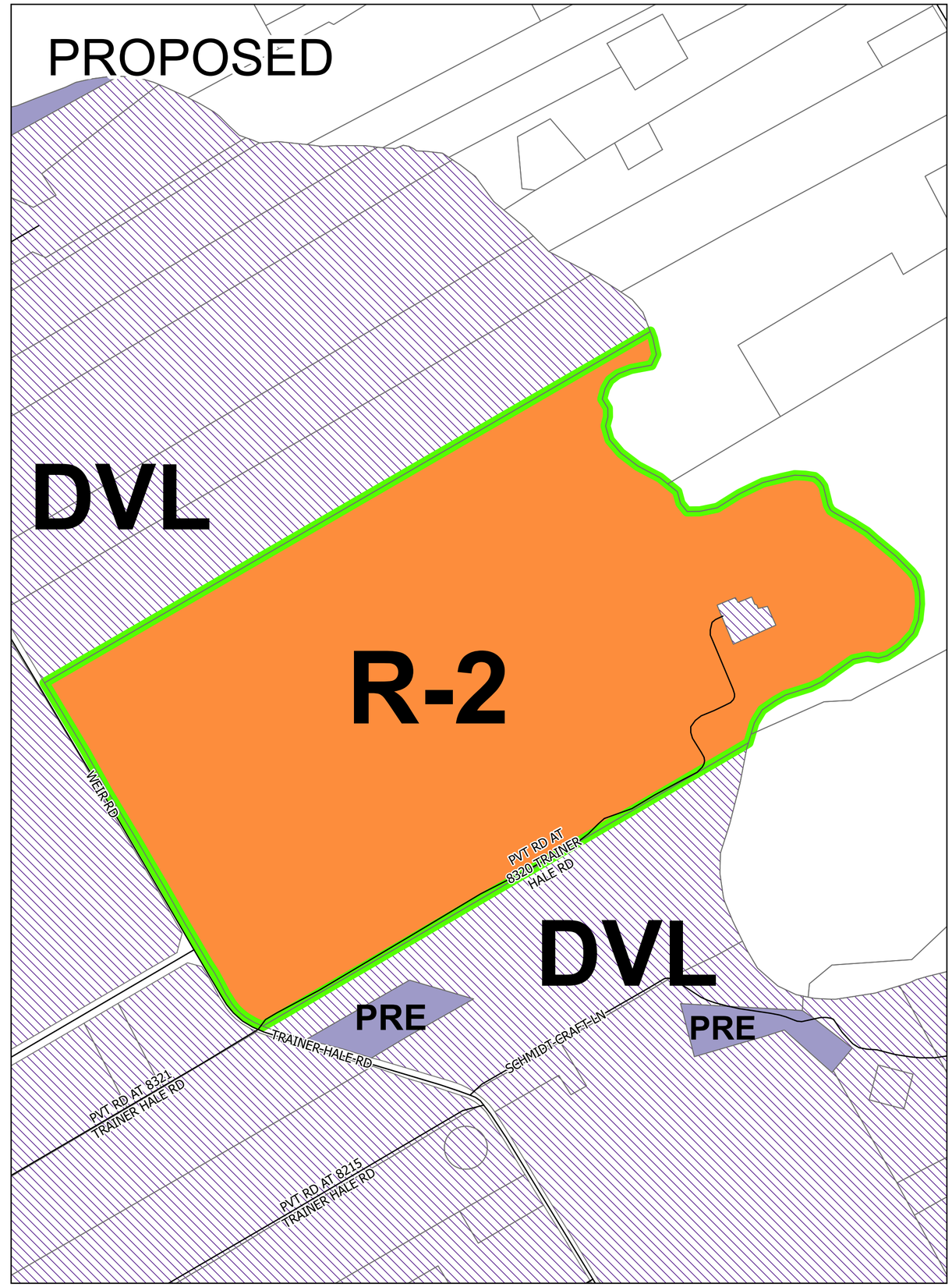

SCHERTZ
COMMUNITY ★ SERVICE ★ OPPORTUNITY

PROPOSED ZONING CHANGE

BEXAR COUNTY
PARCEL ID:
1056966

Classification

- (PRE) Pre-Development
- (PDD) Planned Development
- (PUB) Public Use
- (R-A) Single-family Residential/Agricultural
- (R-1) Single-Family Residential
- (R-2) Single-Family Residential
- (R-3) Two-Family Residential
- (R-4) Apartment/Multi-Family Residential
- (R-6) Single-family Residential
- (R-7) Single-family Residential
- (AD) Agricultural District
- (GH) Garden Home/Single-Family Residential (Zero Lot Line)
- (TH) Townhome
- (MHS) Manufactured Home Subdivision
- (MHP) Manufactured Home Parks
- (GB) General Business
- (GB-2) General Business II
- (NS) Neighborhood Services
- (OP) Office and Professional
- (MSMU) Main Street Mixed Use
- (MSMU-ND) Main Street Mixed Use New Development
- (M-1) Manufacturing (Light)
- (M-2) Manufacturing (Heavy)
- (DVL) Development Agreement (Delayed Annexation)

0 300 600 1,200 1,800 Feet

Last update: April 3, 2024

City of Schertz, GIS Specialist: Alexa Venezia Dasse, avdasse@schertz.com (210) 619-1174

The City of Schertz provides this Geographic Information System product "as is" without any express or implied warranty of any kind including but not limited to the implied warranties of merchantability and fitness for a particular purpose. In no event shall The City of Schertz be liable for any special, indirect, or consequential damages or any damages whatsoever arising out of or in connection with the use of or performance of these materials. Information published in this product could include technical inaccuracies or typographical errors. Periodical changes may be added to the information herein. The City of Schertz may make improvements and/or changes in the product(s) described herein at any time.

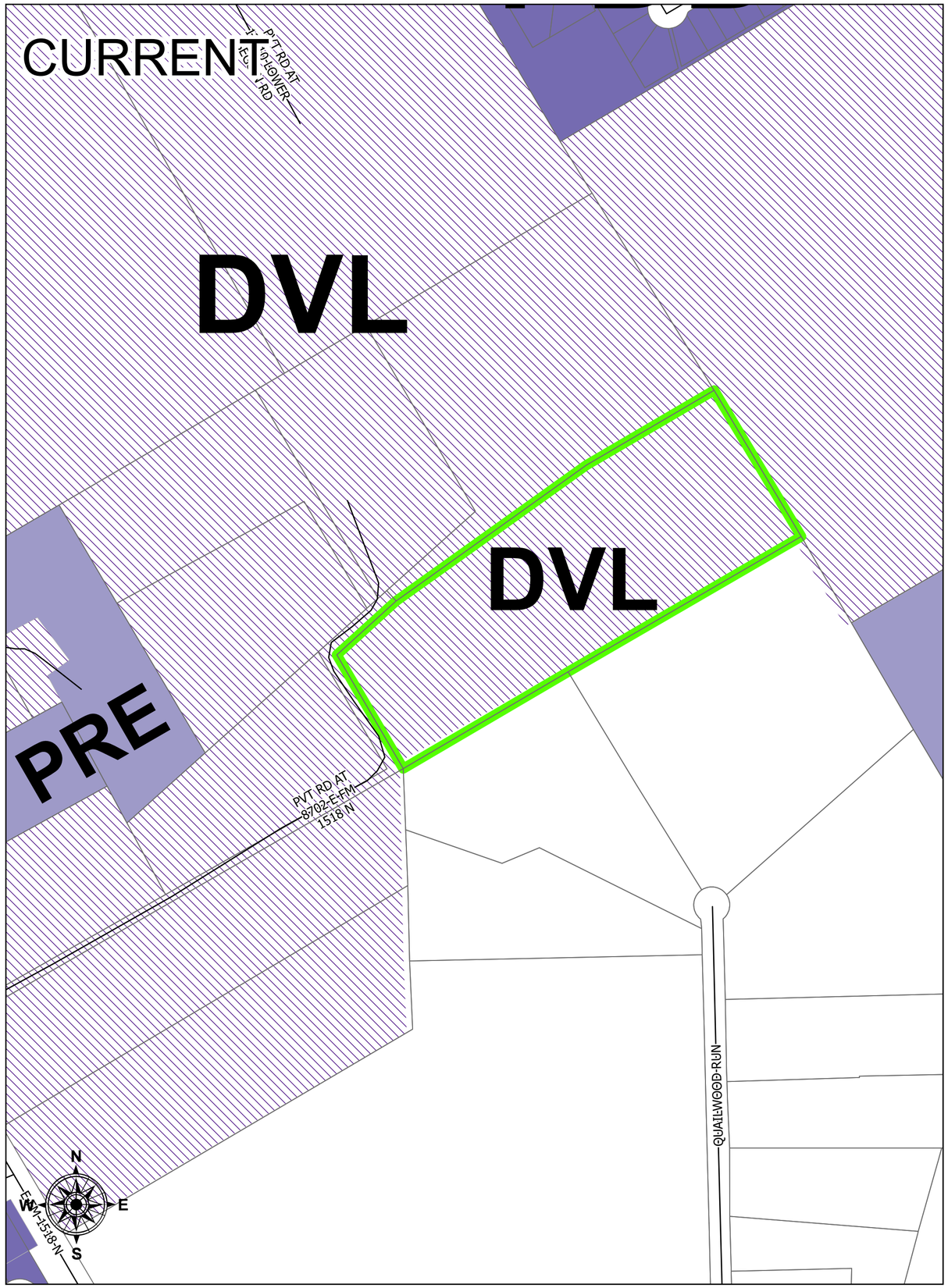

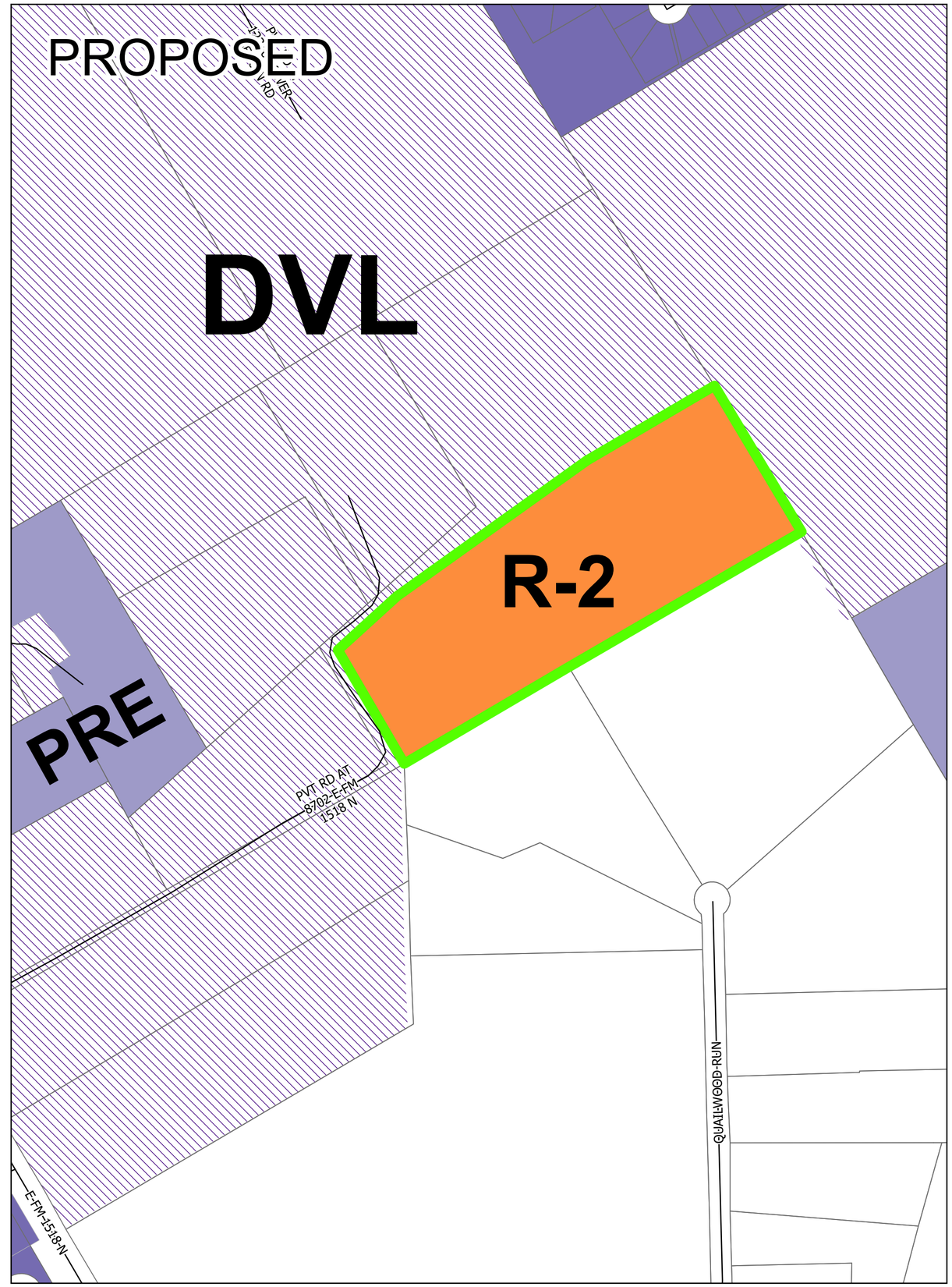

SCHERTZ
COMMUNITY ★ SERVICE ★ OPPORTUNITY

Last update: April 5, 2024

City of Schertz, GIS Specialist: Alexa Venezia Dasse, avdasse@schertz.com (210) 619-1174

The City of Schertz provides this Geographic Information System product "as is" without any express or implied warranty of any kind including but not limited to the implied warranties of merchantability and fitness for a particular purpose. In no event shall The City of Schertz be liable for any special, indirect, or consequential damages or any damages whatsoever arising out of or in connection with the use of or performance of these materials. Information published in this product could include technical inaccuracies or typographical errors. Periodical changes may be added to the information herein. The City of Schertz may make improvements and/or changes in the product(s) described herein at any time.

PROPOSED ZONING CHANGE

BEXAR COUNTY PARCEL ID: 1103092

Classification

- (PRE) Pre-Development
- (PDD) Planned Development
- (PUB) Public Use
- (R-A) Single-family Residential/Agricultural
- (R-1) Single-Family Residential
- (R-2) Single-Family Residential
- (R-3) Two-Family Residential
- (R-4) Apartment/Multi-Family Residential
- (R-6) Single-family Residential
- (R-7) Single-family Residential
- (AD) Agricultural District
- (GH) Garden Home/Single-Family Residential (Zero Lot Line)
- (TH) Townhome
- (MHS) Manufactured Home Subdivision
- (MHP) Manufactured Home Parks
- (GB) General Business
- (GB-2) General Business II
- (NS) Neighborhood Services
- (OP) Office and Professional
- (MSMU) Main Street Mixed Use
- (MSMU-ND) Main Street Mixed Use New Development
- (M-1) Manufacturing (Light)
- (M-2) Manufacturing (Heavy)
- (DVL) Development Agreement (Delayed Annexation)

0 150 300 600 900 Feet

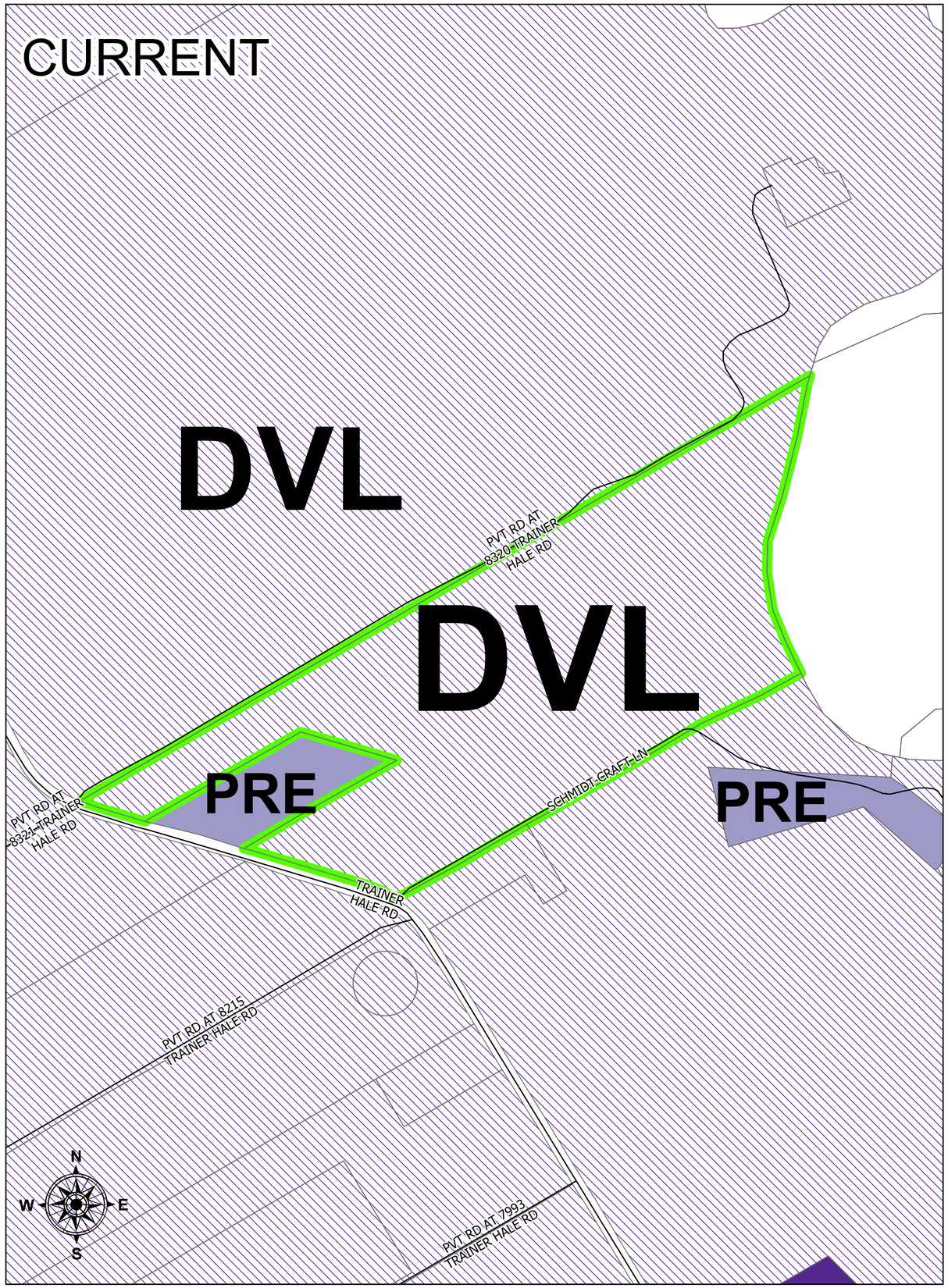

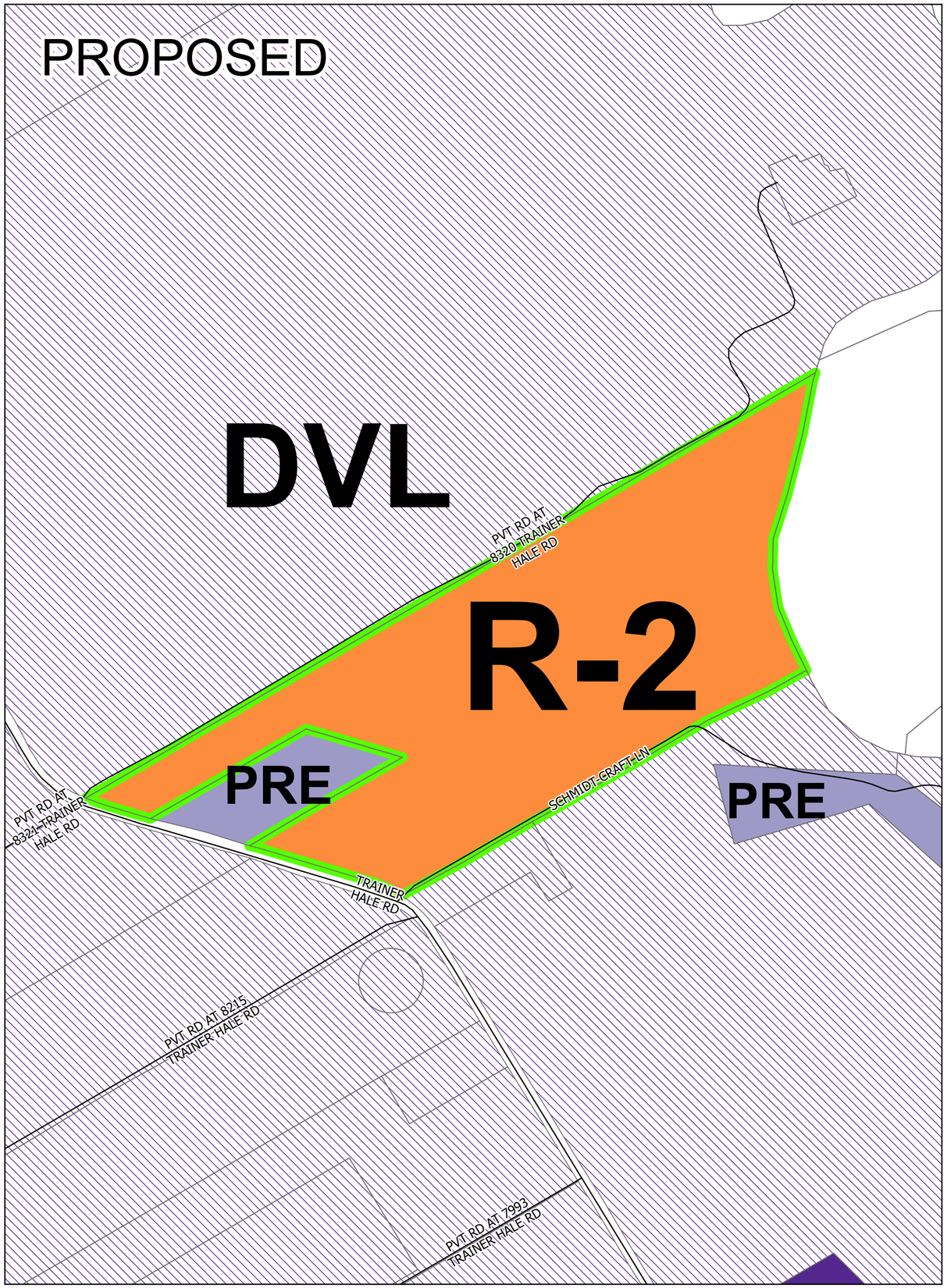

SCHERTZ
COMMUNITY ★ SERVICE ★ OPPORTUNITY

Last update: April 3, 2024

City of Schertz, GIS Specialist: Alexa Venezia Dasse, avdasse@schertz.com (210) 619-1174

The City of Schertz provides this Geographic Information System product "as is" without any express or implied warranty of any kind including but not limited to the implied warranties of merchantability and fitness for a particular purpose. In no event shall The City of Schertz be liable for any special, indirect, or consequential damages or any damages whatsoever arising out of or in connection with the use of or performance of these materials. Information published in this product could include technical inaccuracies or typographical errors. Periodical changes may be added to the information herein. The City of Schertz may make improvements and/or changes in the product(s) described herein at any time.

PROPOSED ZONING CHANGE

BEXAR COUNTY
PARCEL ID:
1056967

Classification

- (PRE) Pre-Development
- (PDD) Planned Development
- (PUB) Public Use
- (R-A) Single-family Residential/Agricultural
- (R-1) Single-Family Residential
- (R-2) Single-Family Residential
- (R-3) Two-Family Residential
- (R-4) Apartment/Multi-Family Residential
- (R-6) Single-family Residential
- (R-7) Single-family Residential
- (AD) Agricultural District
- (GH) Garden Home/Single-Family Residential (Zero Lot Line)
- (TH) Townhome
- (MHS) Manufactured Home Subdivision
- (MHP) Manufactured Home Parks
- (GB) General Business
- (GB-2) General Business II
- (NS) Neighborhood Services
- (OP) Office and Professional
- (MSMU) Main Street Mixed Use
- (MSMU-ND) Main Street Mixed Use New Development
- (M-1) Manufacturing (Light)
- (M-2) Manufacturing (Heavy)
- (DVL) Development Agreement (Delayed Annexation)

0 200 400 800 1,200 Feet

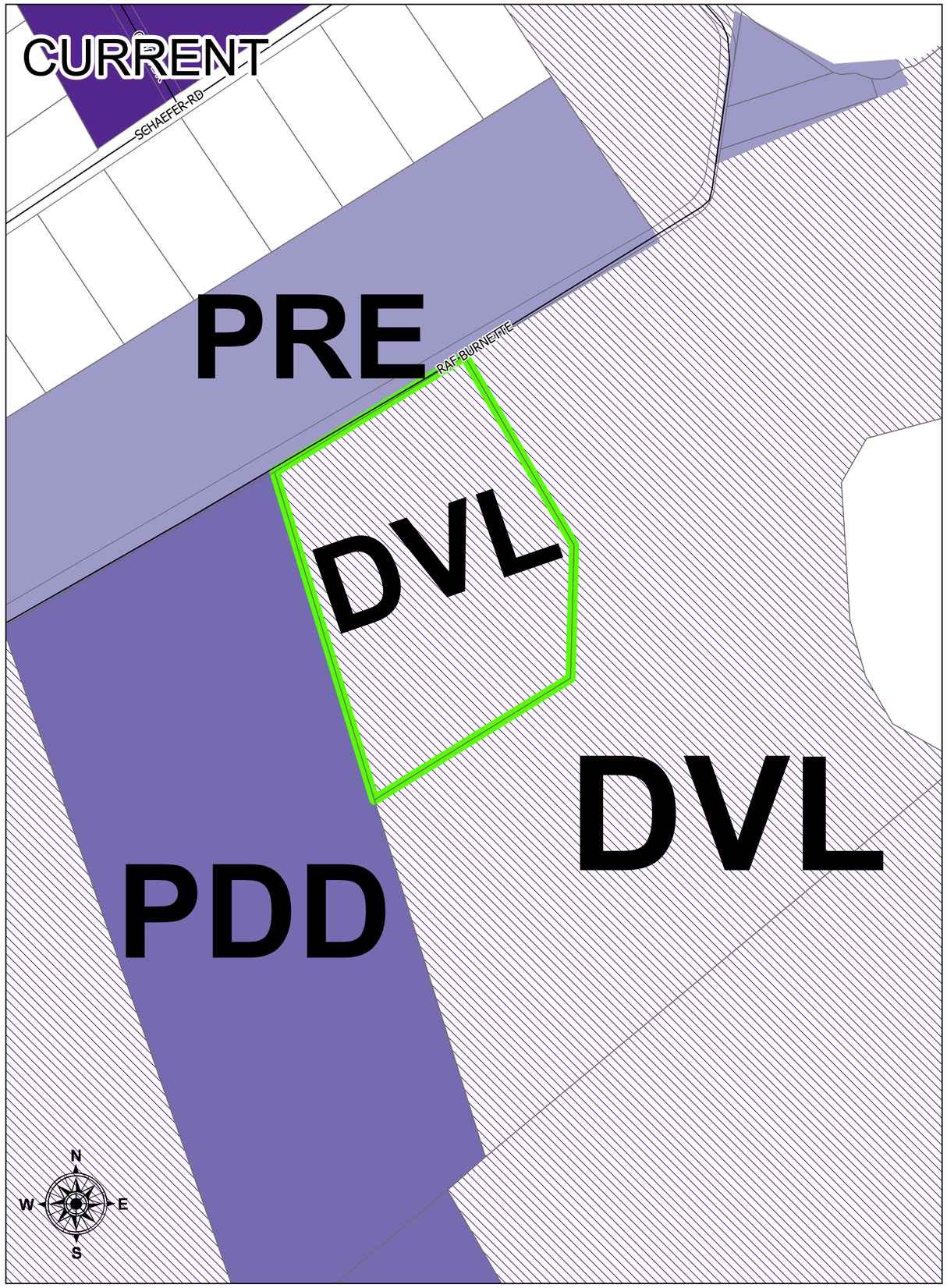

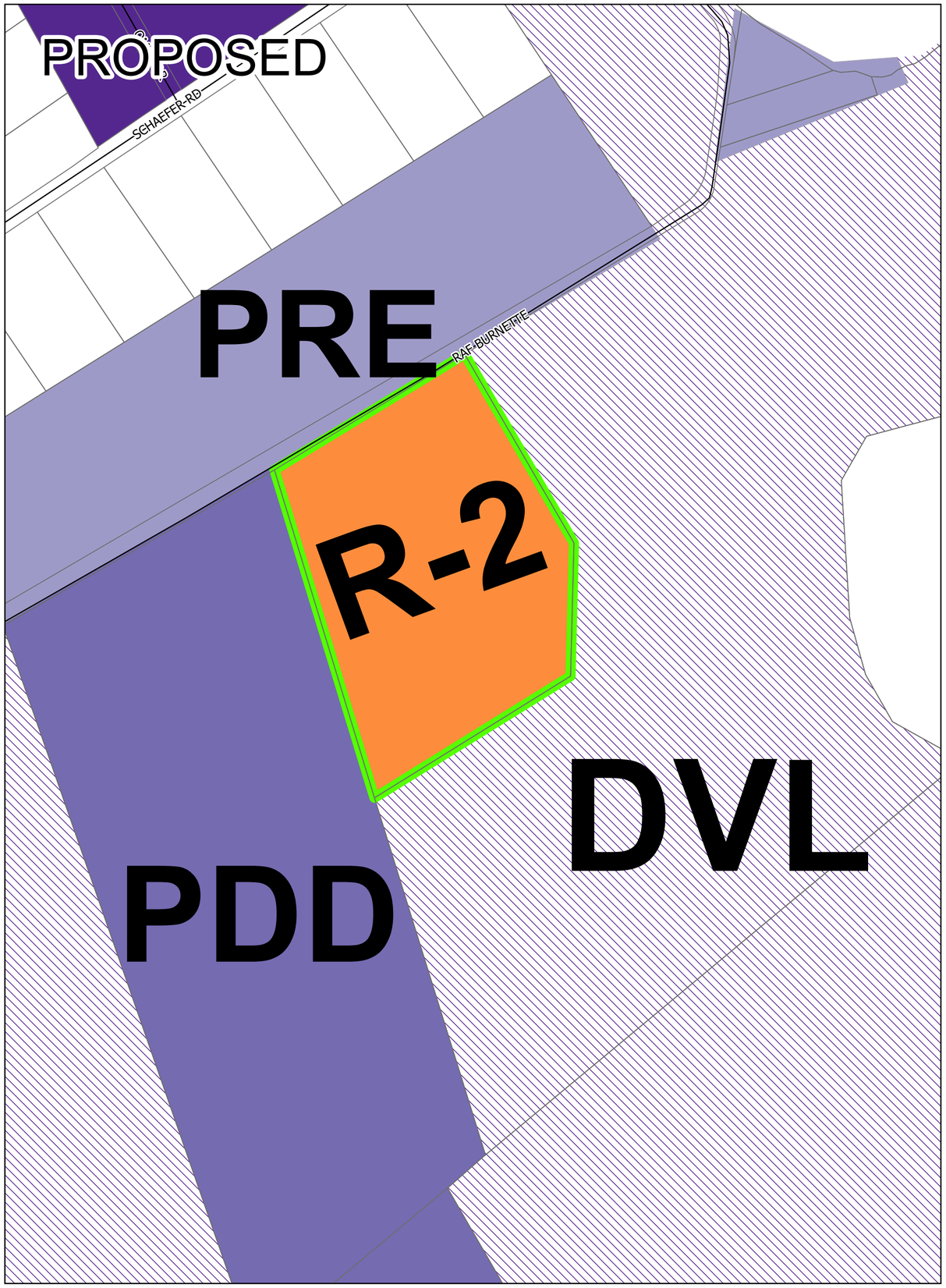

SCHERTZ
COMMUNITY ★ SERVICE ★ OPPORTUNITY

Last update: April 3, 2024

City of Schertz, GIS Specialist: Alexa Venezia Dasse, avdasse@schertz.com (210) 619-1174

The City of Schertz provides this Geographic Information System product "as is" without any express or implied warranty of any kind including but not limited to the implied warranties of merchantability and fitness for a particular purpose. In no event shall The City of Schertz be liable for any special, indirect, or consequential damages or any damages whatsoever arising out of or in connection with the use of or performance of these materials. Information published in this product could include technical inaccuracies or typographical errors. Periodical changes may be added to the information herein. The City of Schertz may make improvements and/or changes in the product(s) described herein at any time.

PROPOSED ZONING CHANGE

BEXAR COUNTY
PARCEL ID:
1141730

Classification

- (PRE) Pre-Development
- (PDD) Planned Development
- (PUB) Public Use
- (R-A) Single-family Residential/Agricultural
- (R-1) Single-Family Residential
- (R-2) Single-Family Residential
- (R-3) Two-Family Residential
- (R-4) Apartment/Multi-Family Residential
- (R-6) Single-family Residential
- (R-7) Single-family Residential
- (AD) Agricultural District
- (GH) Garden Home/Single-Family Residential (Zero Lot Line)
- (TH) Townhome
- (MHS) Manufactured Home Subdivision
- (MHP) Manufactured Home Parks
- (GB) General Business
- (GB-2) General Business II
- (NS) Neighborhood Services
- (OP) Office and Professional
- (MSMU) Main Street Mixed Use
- (MSMU-ND) Main Street Mixed Use New Development
- (M-1) Manufacturing (Light)
- (M-2) Manufacturing (Heavy)
- (DVL) Development Agreement (Delayed Annexation)

0 150 300 600 900 Feet

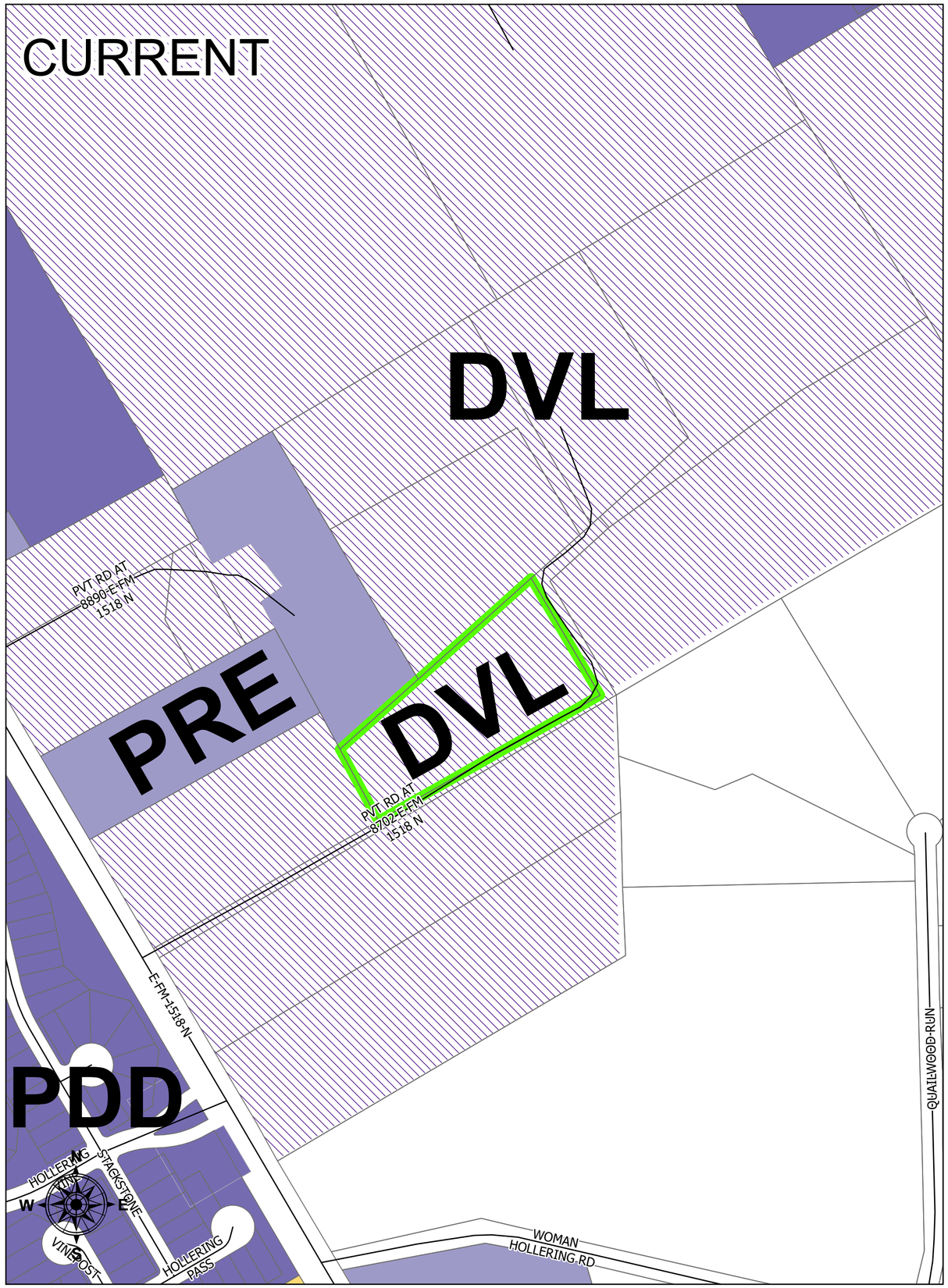

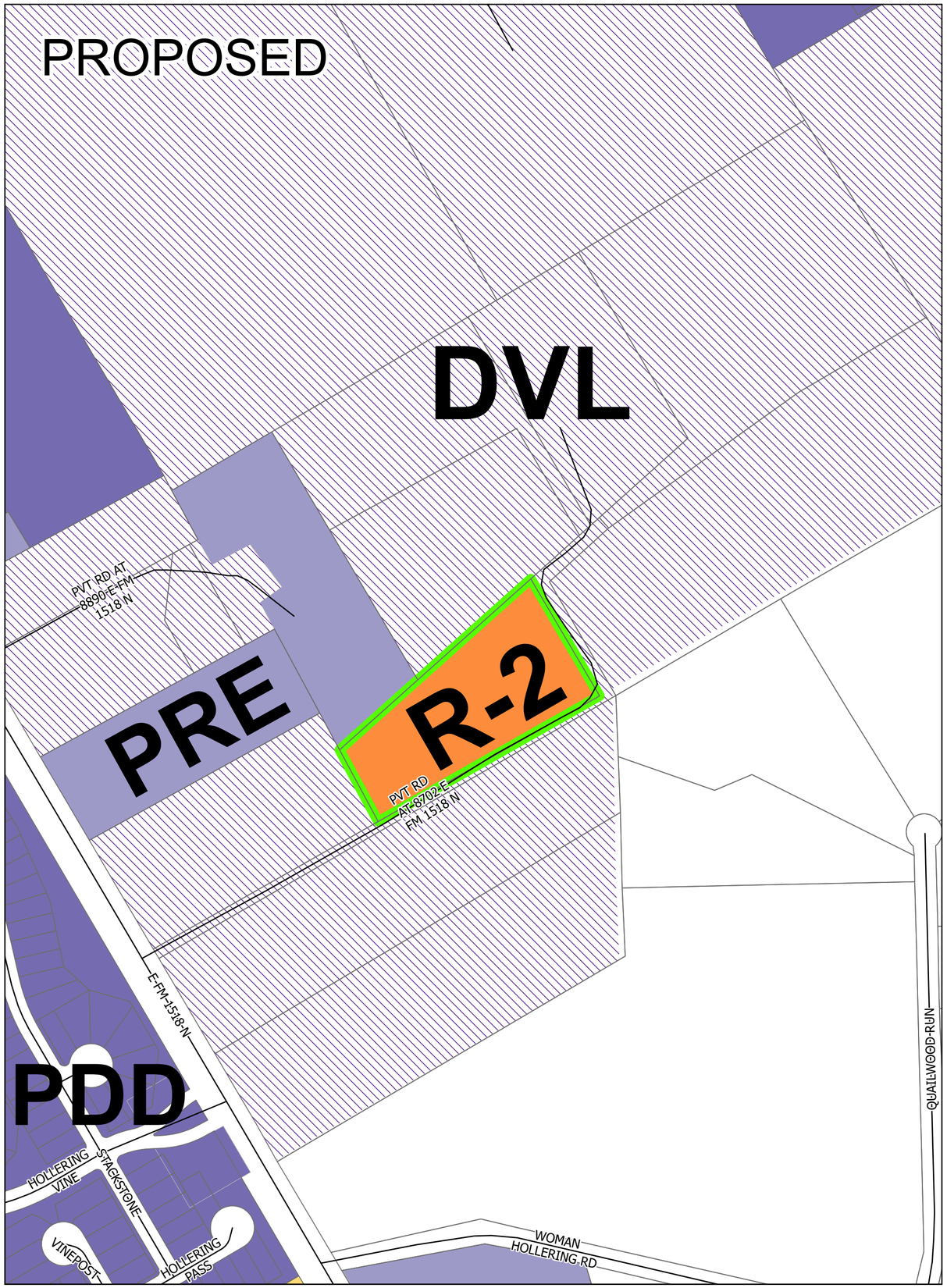

SCHERTZ
COMMUNITY★SERVICE★OPPORTUNITY

PROPOSED ZONING CHANGE

BEXAR COUNTY PARCEL ID: 1103093

Classification

- (PRE) Pre-Development
- (PDD) Planned Development
- (PUB) Public Use
- (R-A) Single-family Residential/Agricultural
- (R-1) Single-Family Residential
- (R-2) Single-Family Residential
- (R-3) Two-Family Residential
- (R-4) Apartment/Multi-Family Residential
- (R-6) Single-family Residential
- (R-7) Single-family Residential
- (AD) Agricultural District
- (GH) Garden Home/Single-Family Residential (Zero Lot Line)
- (TH) Townhome
- (MHS) Manufactured Home Subdivision
- (MHP) Manufactured Home Parks
- (GB) General Business
- (GB-2) General Business II
- (NS) Neighborhood Services
- (OP) Office and Professional
- (MSMU) Main Street Mixed Use
- (MSMU-ND) Main Street Mixed Use New Development
- (M-1) Manufacturing (Light)
- (M-2) Manufacturing (Heavy)
- (DVL) Development Agreement (Delayed Annexation)

0 150 300 600 900 Feet

Last update: April 5, 2024

City of Schertz, GIS Specialist: Alexa Venezia Dasse, avdasse@schertz.com (210) 619-1174

The City of Schertz provides this Geographic Information System product "as is" without any express or implied warranty of any kind including but not limited to the implied warranties of merchantability and fitness for a particular purpose. In no event shall The City of Schertz be liable for any special, indirect, or consequential damages or any damages whatsoever arising out of or in connection with the use of or performance of these materials. Information published in this product could include technical inaccuracies or typographical errors. Periodical changes may be added to the information herein. The City of Schertz may make improvements and/or changes in the product(s) described herein at any time.

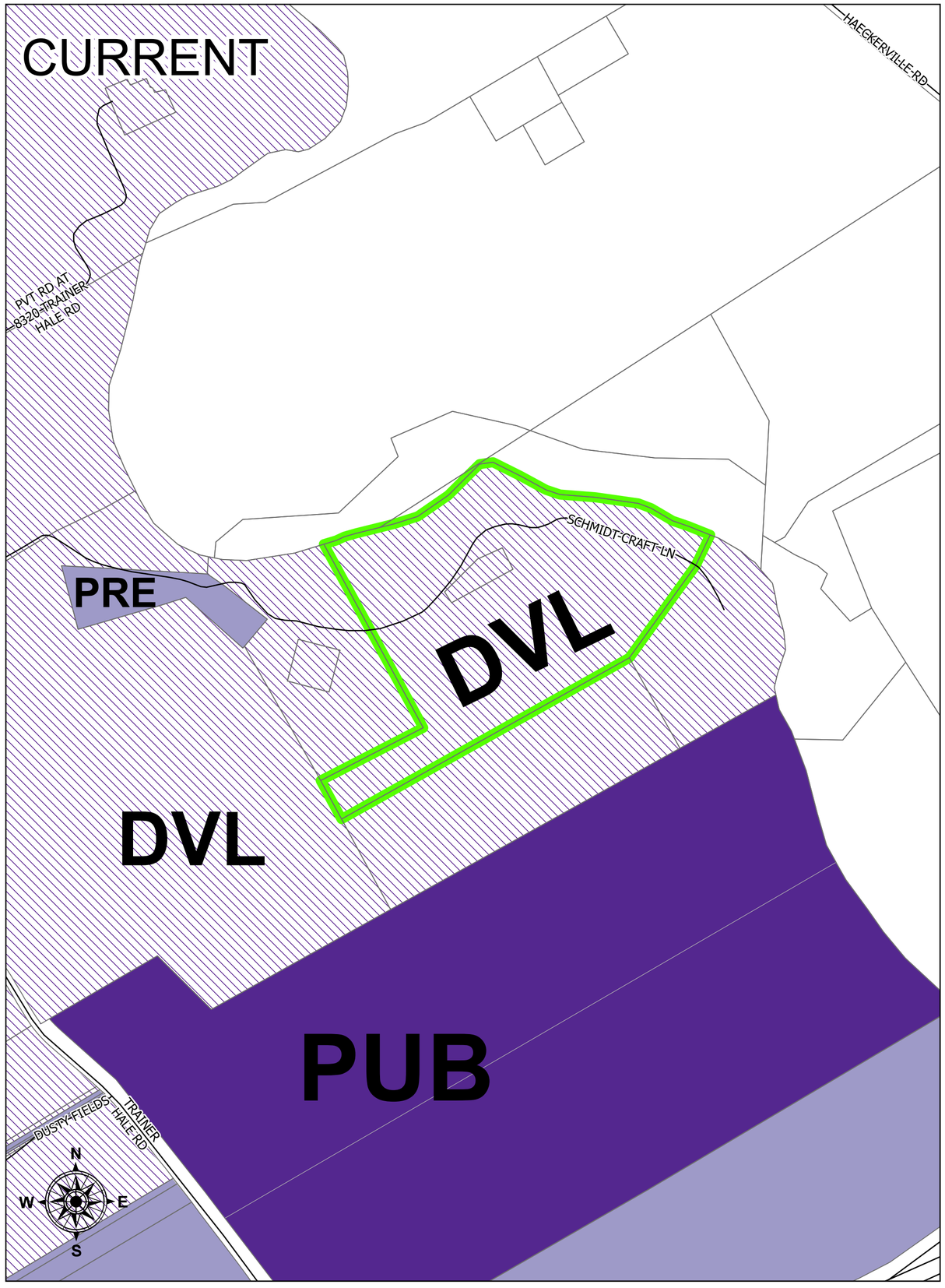

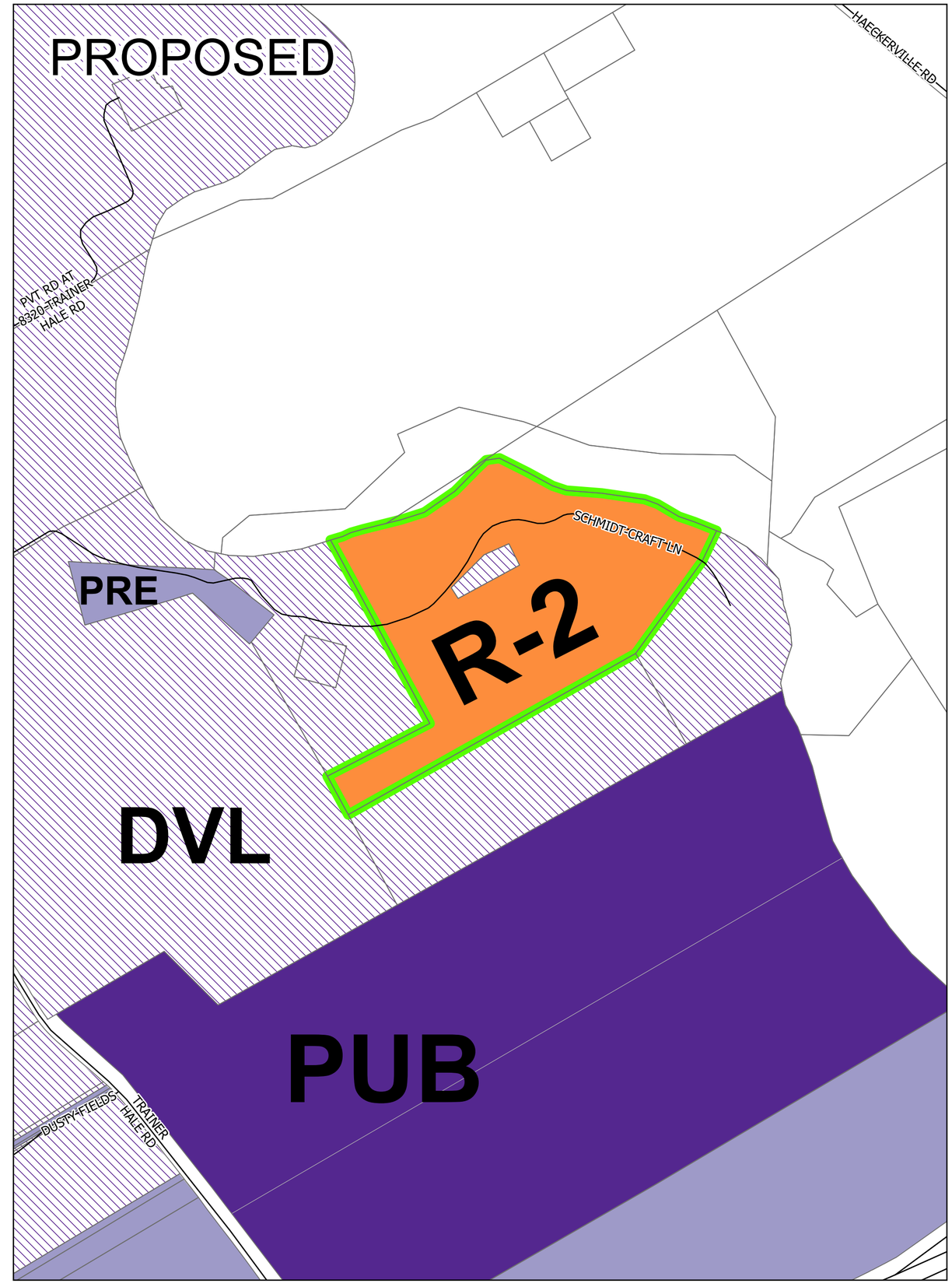

SCHERTZ
COMMUNITY ★ SERVICE ★ OPPORTUNITY

Last update: April 5, 2024

City of Schertz, GIS Specialist: Alexa Venezia Dasse, avdasse@schertz.com (210) 619-1174

The City of Schertz provides this Geographic Information System product "as is" without any express or implied warranty of any kind including but not limited to the implied warranties of merchantability and fitness for a particular purpose. In no event shall The City of Schertz be liable for any special, indirect, or consequential damages or any damages whatsoever arising out of or in connection with the use of or performance of these materials. Information published in this product could include technical inaccuracies or typographical errors. Periodical changes may be added to the information herein. The City of Schertz may make improvements and/or changes in the product(s) described herein at any time.

PROPOSED ZONING CHANGE

BEXAR COUNTY
PARCEL ID:
1178479

Classification

- (PRE) Pre-Development
- (PDD) Planned Development
- (PUB) Public Use
- (R-A) Single-family Residential/Agricultural
- (R-1) Single-Family Residential
- (R-2) Single-Family Residential
- (R-3) Two-Family Residential
- (R-4) Apartment/Multi-Family Residential
- (R-6) Single-family Residential
- (R-7) Single-family Residential
- (AD) Agricultural District
- (GH) Garden Home/Single-Family Residential (Zero Lot Line)
- (TH) Townhome
- (MHS) Manufactured Home Subdivision
- (MHP) Manufactured Home Parks
- (GB) General Business
- (GB-2) General Business II
- (NS) Neighborhood Services
- (OP) Office and Professional
- (MSMU) Main Street Mixed Use
- (MSMU-ND) Main Street Mixed Use New Development
- (M-1) Manufacturing (Light)
- (M-2) Manufacturing (Heavy)
- (DVL) Development Agreement (Delayed Annexation)

0 250 500 1,000 1,500 Feet

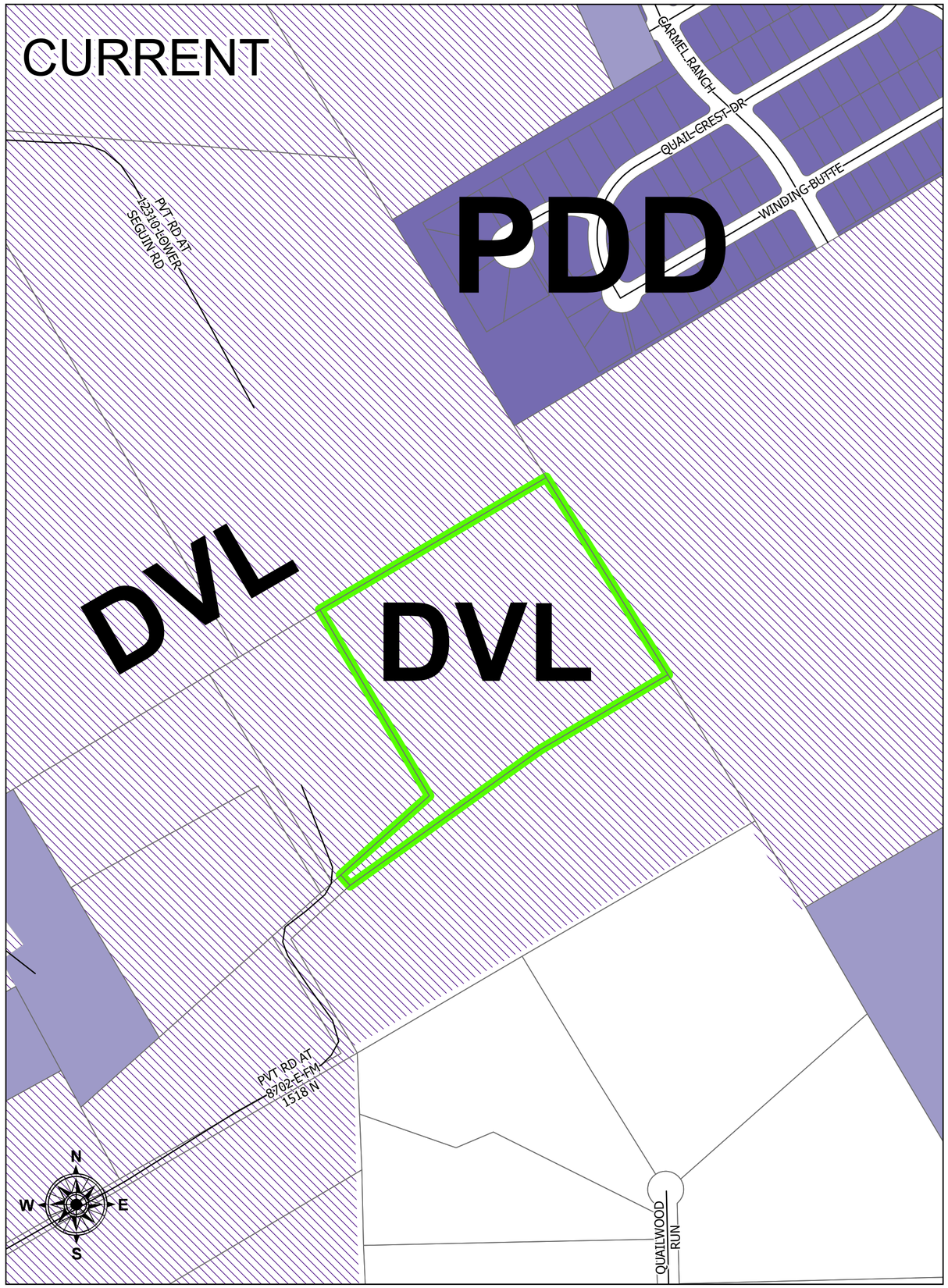

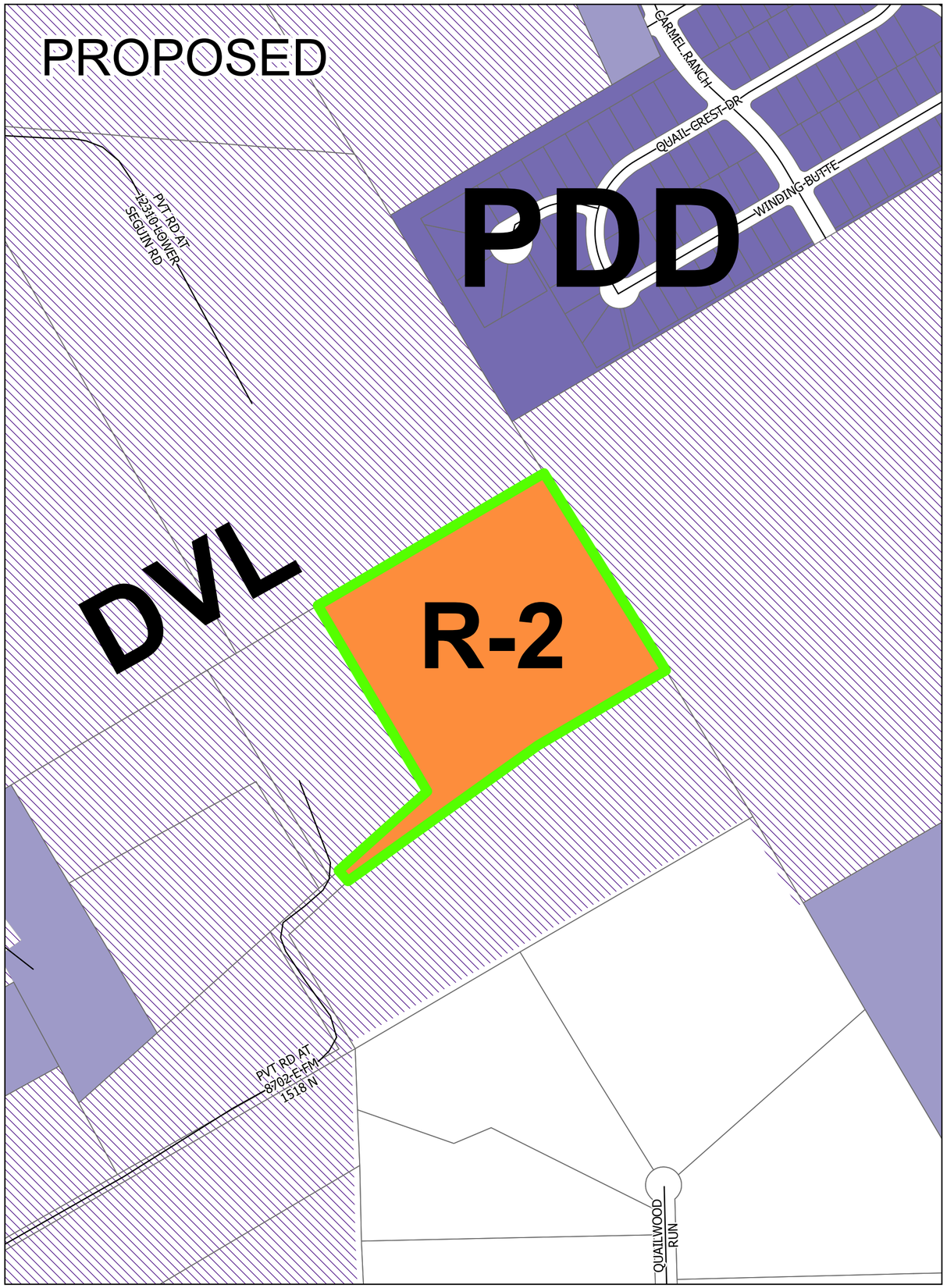

SCHERTZ
COMMUNITY ★ SERVICE ★ OPPORTUNITY

Last update: April 5, 2024

City of Schertz, GIS Specialist: Alexa Venezia Dasse, avdasse@schertz.com (210) 619-1174

The City of Schertz provides this Geographic Information System product "as is" without any express or implied warranty of any kind including but not limited to the implied warranties of merchantability and fitness for a particular purpose. In no event shall The City of Schertz be liable for any special, indirect, or consequential damages or any damages whatsoever arising out of or in connection with the use of or performance of these materials. Information published in this product could include technical inaccuracies or typographical errors. Periodical changes may be added to the information herein. The City of Schertz may make improvements and/or changes in the product(s) described herein at any time.

PROPOSED ZONING CHANGE

BEXAR COUNTY
PARCEL ID:
1103091

Classification

- (PRE) Pre-Development
- (PDD) Planned Development
- (PUB) Public Use
- (R-A) Single-family Residential/Agricultural
- (R-1) Single-Family Residential
- (R-2) Single-Family Residential
- (R-3) Two-Family Residential
- (R-4) Apartment/Multi-Family Residential
- (R-6) Single-family Residential
- (R-7) Single-family Residential
- (AD) Agricultural District
- (GH) Garden Home/Single-Family Residential (Zero Lot Line)
- (TH) Townhome
- (MHS) Manufactured Home Subdivision
- (MHP) Manufactured Home Parks
- (GB) General Business
- (GB-2) General Business II
- (NS) Neighborhood Services
- (OP) Office and Professional
- (MSMU) Main Street Mixed Use
- (MSMU-ND) Main Street Mixed Use New Development
- (M-1) Manufacturing (Light)
- (M-2) Manufacturing (Heavy)
- (DVL) Development Agreement (Delayed Annexation)

0 150 300 600 900 Feet

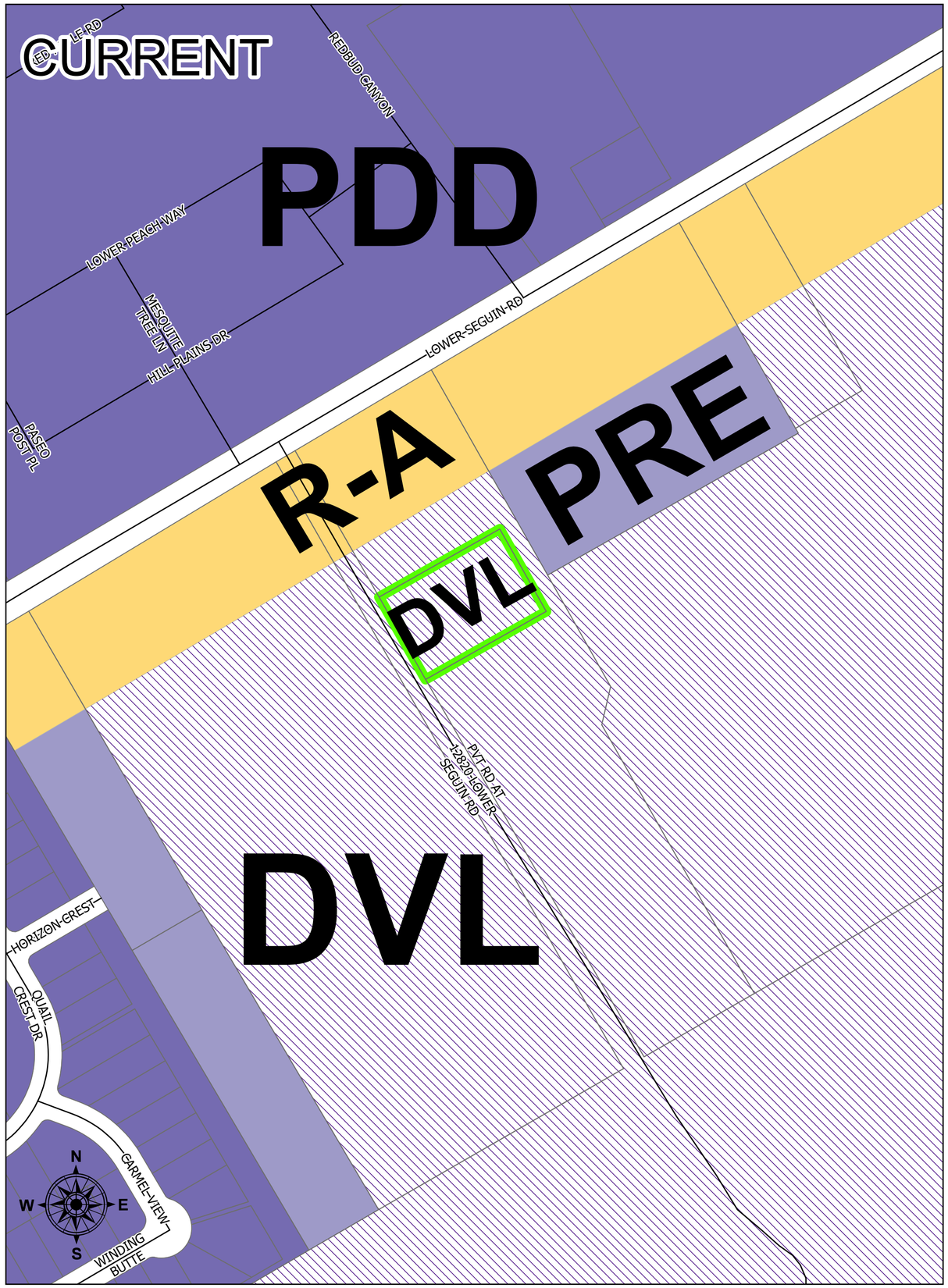

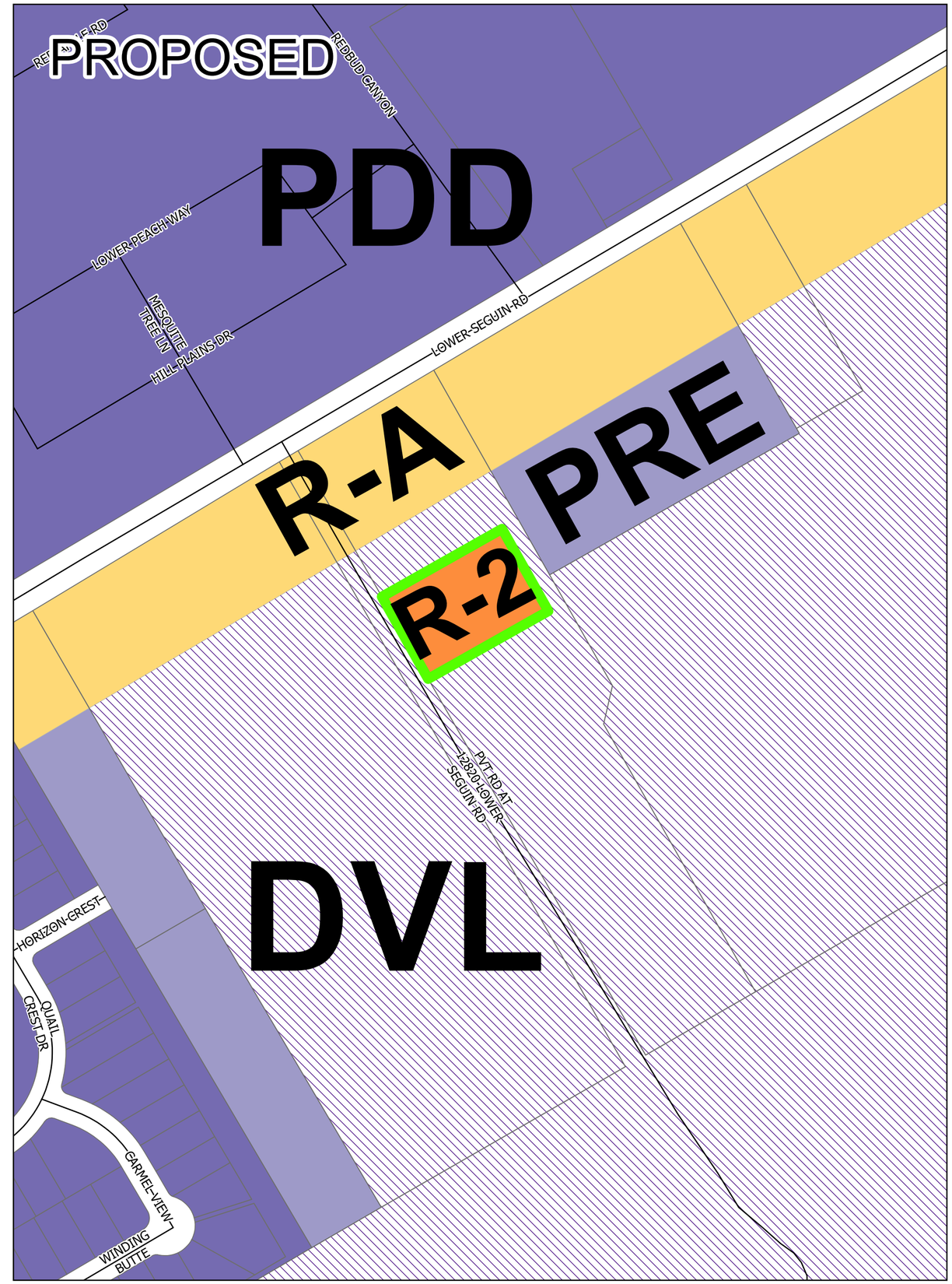

SCHERTZ
COMMUNITY ★ SERVICE ★ OPPORTUNITY

Last update: April 5, 2024

City of Schertz, GIS Specialist: Alexa Venezia Dasse, avdasse@schertz.com (210) 619-1174

The City of Schertz provides this Geographic Information System product "as is" without any express or implied warranty of any kind including but not limited to the implied warranties of merchantability and fitness for a particular purpose. In no event shall The City of Schertz be liable for any special, indirect, or consequential damages or any damages whatsoever arising out of or in connection with the use of or performance of these materials. Information published in this product could include technical inaccuracies or typographical errors. Periodical changes may be added to the information herein. The City of Schertz may make improvements and/or changes in the product(s) described herein at any time.

PROPOSED ZONING CHANGE

BEXAR COUNTY
PARCEL ID:
1139530

Classification

- (PRE) Pre-Development
- (PDD) Planned Development
- (PUB) Public Use
- (R-A) Single-family Residential/Agricultural
- (R-1) Single-Family Residential
- (R-2) Single-Family Residential
- (R-3) Two-Family Residential
- (R-4) Apartment/Multi-Family Residential
- (R-6) Single-family Residential
- (R-7) Single-family Residential
- (AD) Agricultural District
- (GH) Garden Home/Single-Family Residential (Zero Lot Line)
- (TH) Townhome
- (MHS) Manufactured Home Subdivision
- (MHP) Manufactured Home Parks
- (GB) General Business
- (GB-2) General Business II
- (NS) Neighborhood Services
- (OP) Office and Professional
- (MSMU) Main Street Mixed Use
- (MSMU-ND) Main Street Mixed Use New Development
- (M-1) Manufacturing (Light)
- (M-2) Manufacturing (Heavy)
- (DVL) Development Agreement (Delayed Annexation)

0 100 200 400 600 Feet

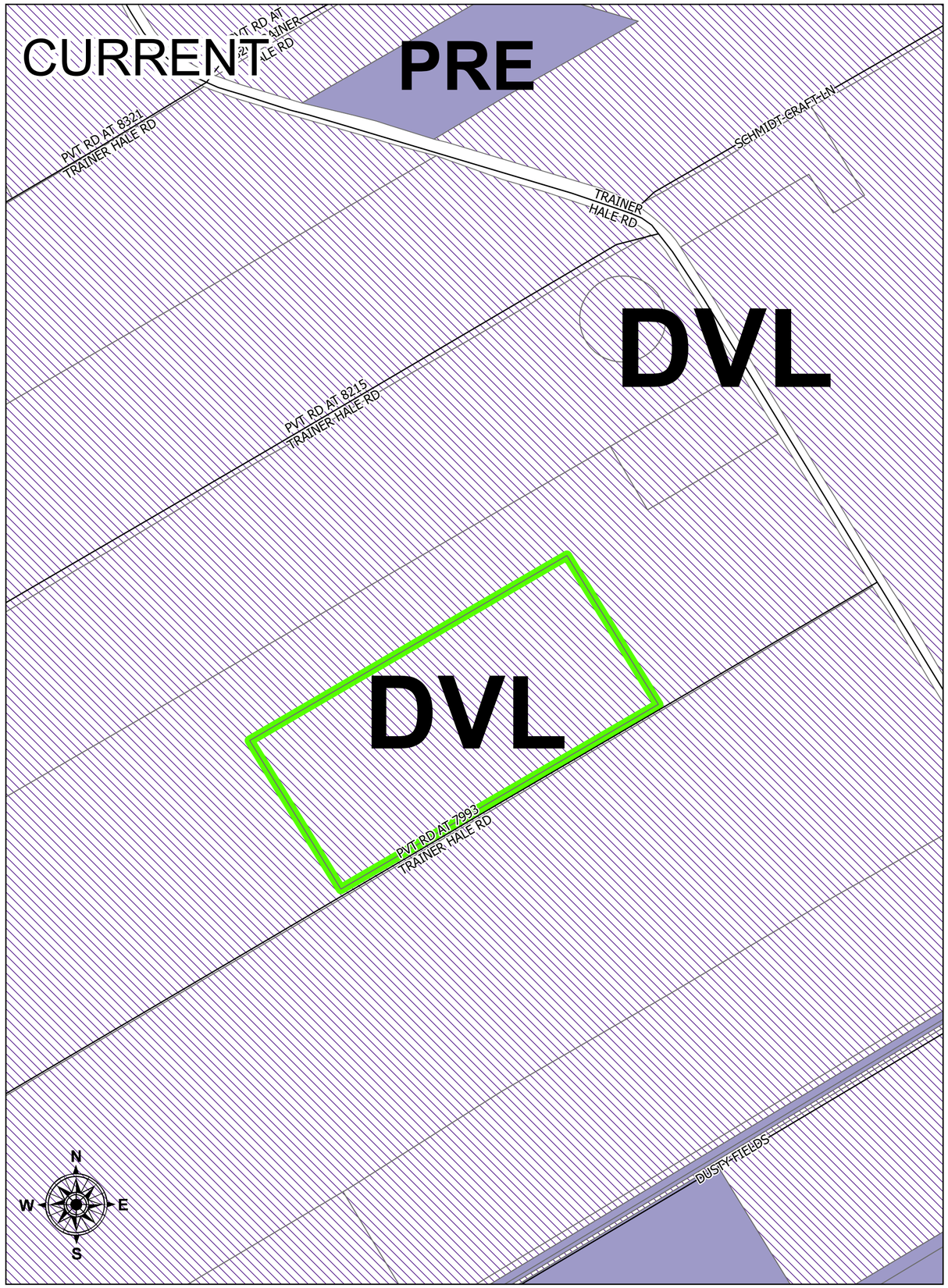

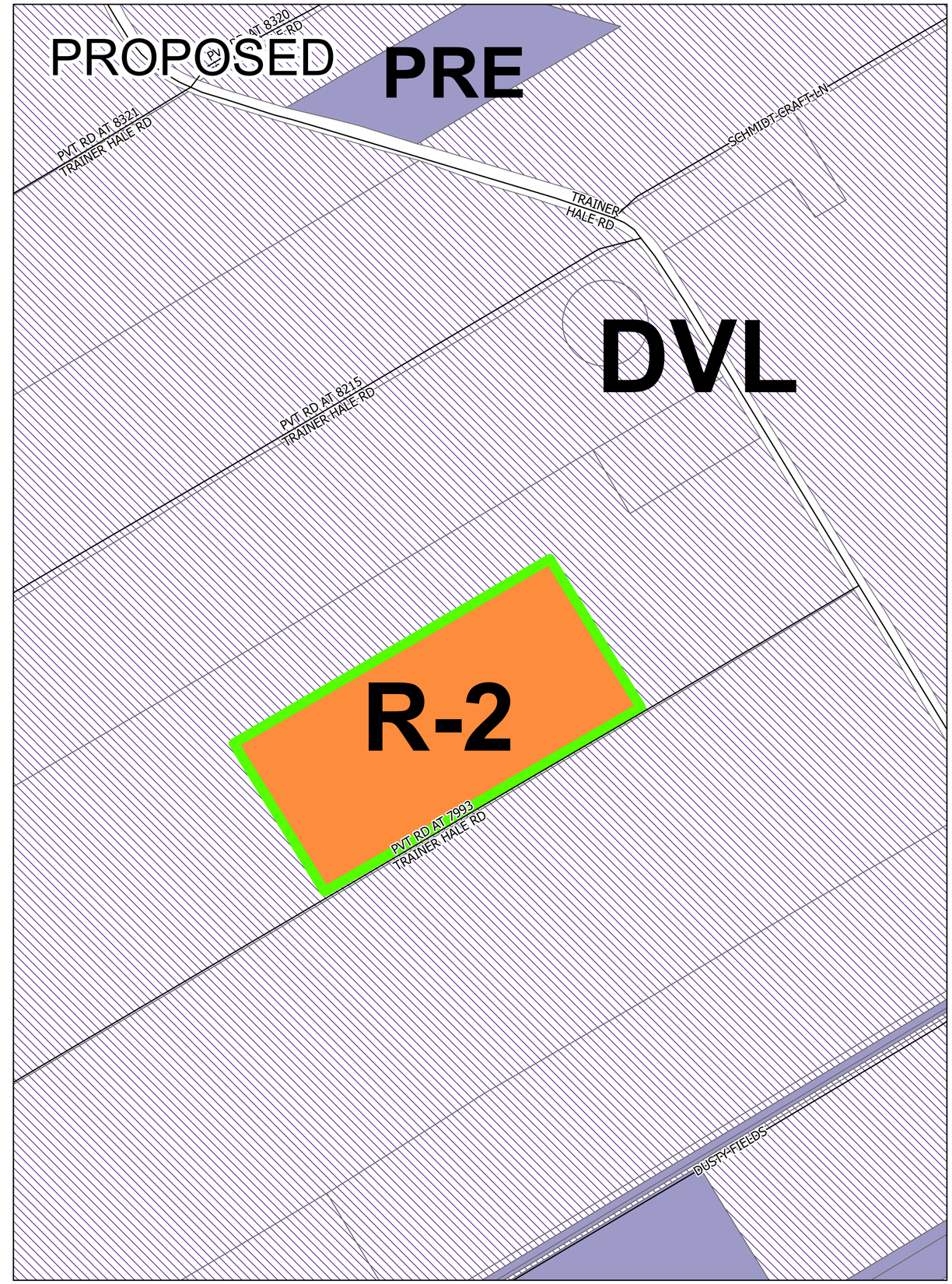

SCHERTZ
COMMUNITY ★ SERVICE ★ OPPORTUNITY

Last update: April 5, 2024

City of Schertz, GIS Specialist: Alexa Venezia Dasse, avdasse@schertz.com (210) 619-1174

The City of Schertz provides this Geographic Information System product "as is" without any express or implied warranty of any kind including but not limited to the implied warranties of merchantability and fitness for a particular purpose. In no event shall The City of Schertz be liable for any special, indirect, or consequential damages or any damages whatsoever arising out of or in connection with the use of or performance of these materials. Information published in this product could include technical inaccuracies or typographical errors. Periodical changes may be added to the information herein. The City of Schertz may make improvements and/or changes in the product(s) described herein at any time.

PROPOSED ZONING CHANGE

BEXAR COUNTY
PARCEL ID:
1140481

Classification

- (PRE) Pre-Development
- (PDD) Planned Development
- (PUB) Public Use
- (R-A) Single-family Residential/Agricultural
- (R-1) Single-Family Residential
- (R-2) Single-Family Residential
- (R-3) Two-Family Residential
- (R-4) Apartment/Multi-Family Residential
- (R-6) Single-family Residential
- (R-7) Single-family Residential
- (AD) Agricultural District
- (GH) Garden Home/Single-Family Residential (Zero Lot Line)
- (TH) Townhome
- (MHS) Manufactured Home Subdivision
- (MHP) Manufactured Home Parks
- (GB) General Business
- (GB-2) General Business II
- (NS) Neighborhood Services
- (OP) Office and Professional
- (MSMU) Main Street Mixed Use
- (MSMU-ND) Main Street Mixed Use New Development
- (M-1) Manufacturing (Light)
- (M-2) Manufacturing (Heavy)
- (DVL) Development Agreement (Delayed Annexation)

0 150 300 600 900 Feet

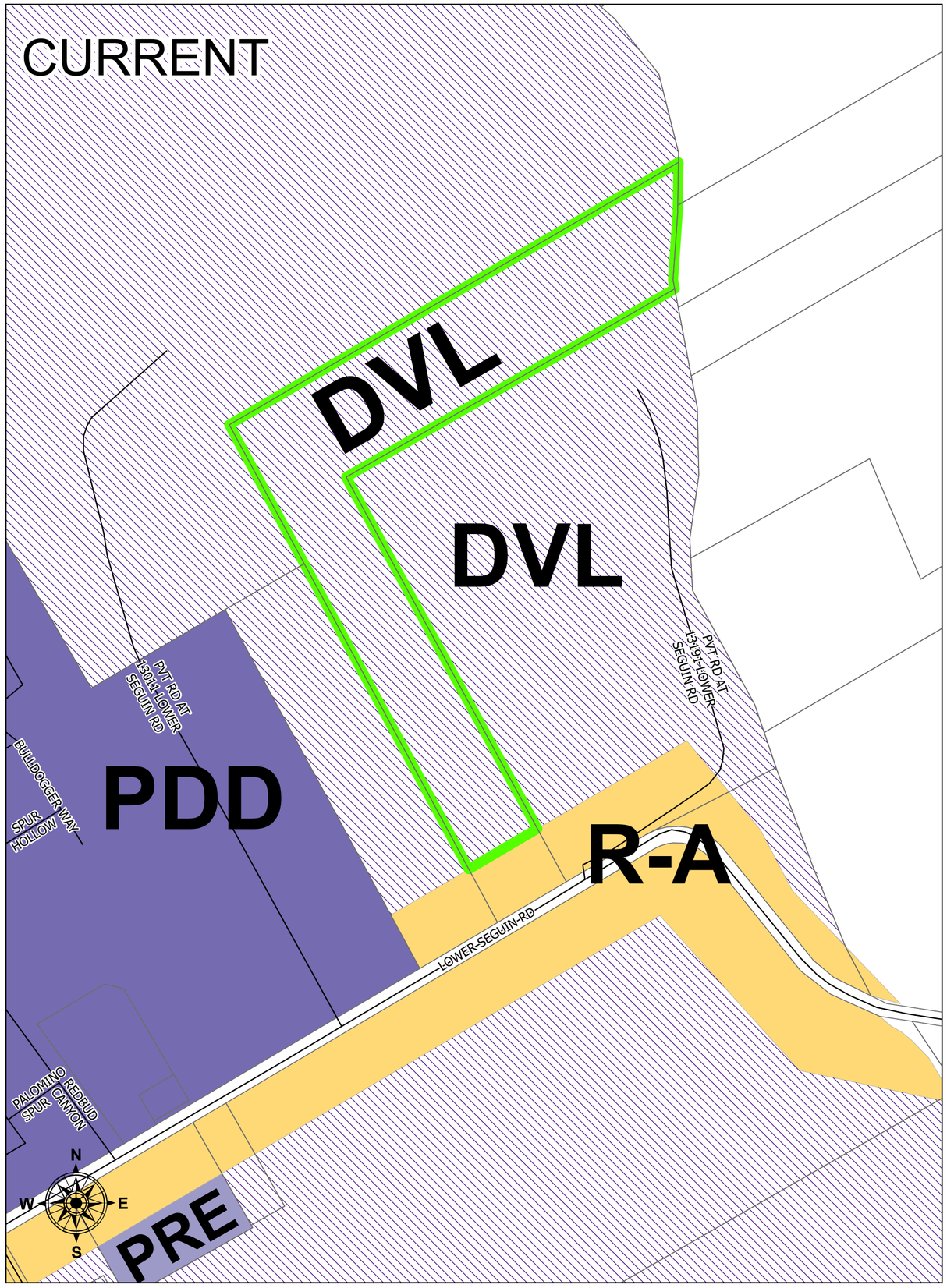

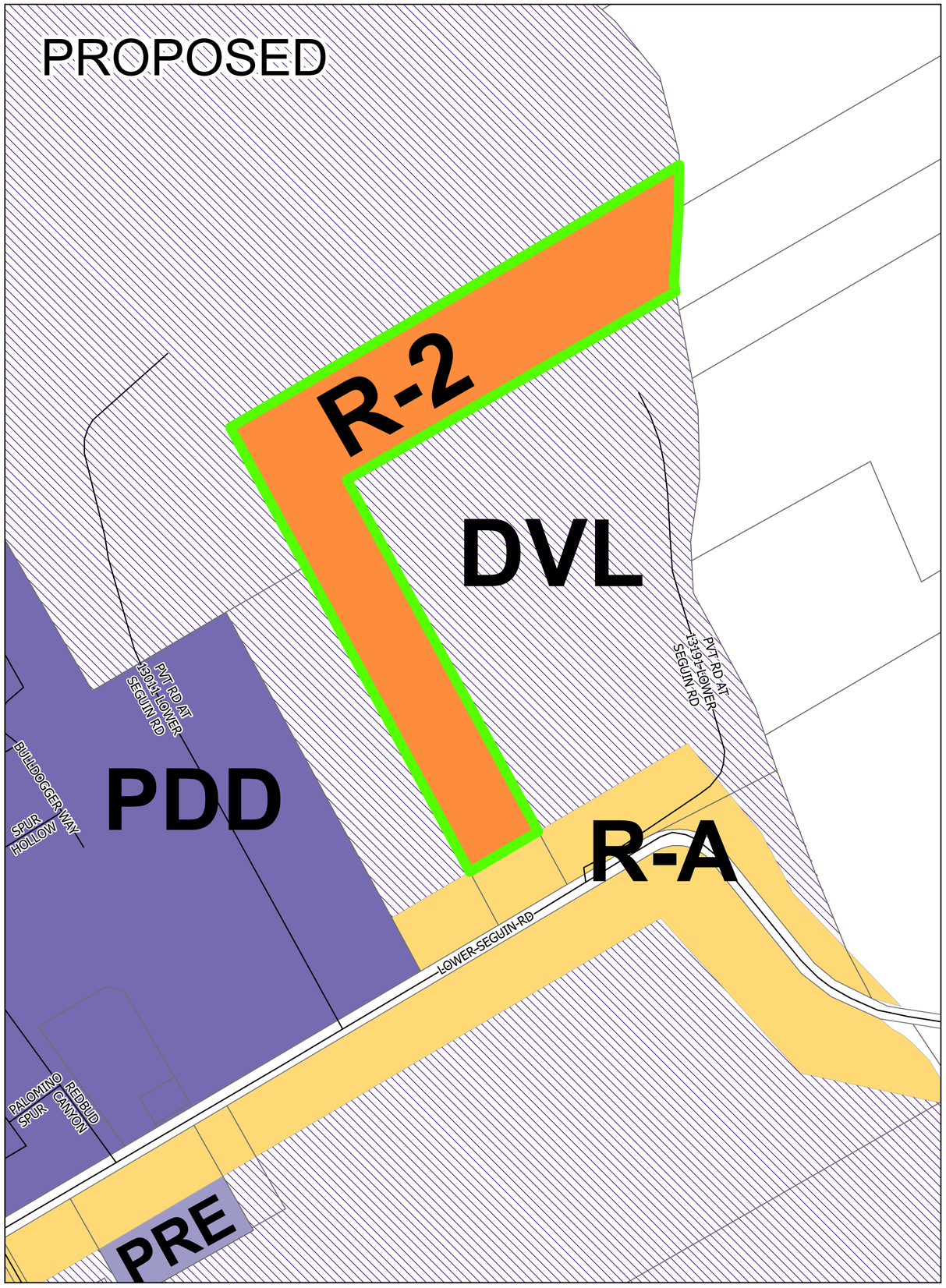

SCHERTZ
COMMUNITY ★ SERVICE ★ OPPORTUNITY

Last update: April 5, 2024

City of Schertz, GIS Specialist: Alexa Venezia Dasse, avdasse@schertz.com (210) 619-1174

The City of Schertz provides this Geographic Information System product "as is" without any express or implied warranty of any kind including but not limited to the implied warranties of merchantability and fitness for a particular purpose. In no event shall The City of Schertz be liable for any special, indirect, or consequential damages or any damages whatsoever arising out of or in connection with the use of or performance of these materials. Information published in this product could include technical inaccuracies or typographical errors. Periodical changes may be added to the information herein. The City of Schertz may make improvements and/or changes in the product(s) described herein at any time.

PROPOSED ZONING CHANGE

BEXAR COUNTY
PARCEL ID:
309427

Classification

- (PRE) Pre-Development
- (PDD) Planned Development
- (PUB) Public Use
- (R-A) Single-family Residential/Agricultural
- (R-1) Single-Family Residential
- (R-2) Single-Family Residential
- (R-3) Two-Family Residential
- (R-4) Apartment/Multi-Family Residential
- (R-6) Single-family Residential
- (R-7) Single-family Residential
- (AD) Agricultural District
- (GH) Garden Home/Single-Family Residential (Zero Lot Line)
- (TH) Townhome
- (MHS) Manufactured Home Subdivision
- (MHP) Manufactured Home Parks
- (GB) General Business
- (GB-2) General Business II
- (NS) Neighborhood Services
- (OP) Office and Professional
- (MSMU) Main Street Mixed Use
- (MSMU-ND) Main Street Mixed Use New Development
- (M-1) Manufacturing (Light)
- (M-2) Manufacturing (Heavy)
- (DVL) Development Agreement (Delayed Annexation)

0 200 400 800 1,200 Feet

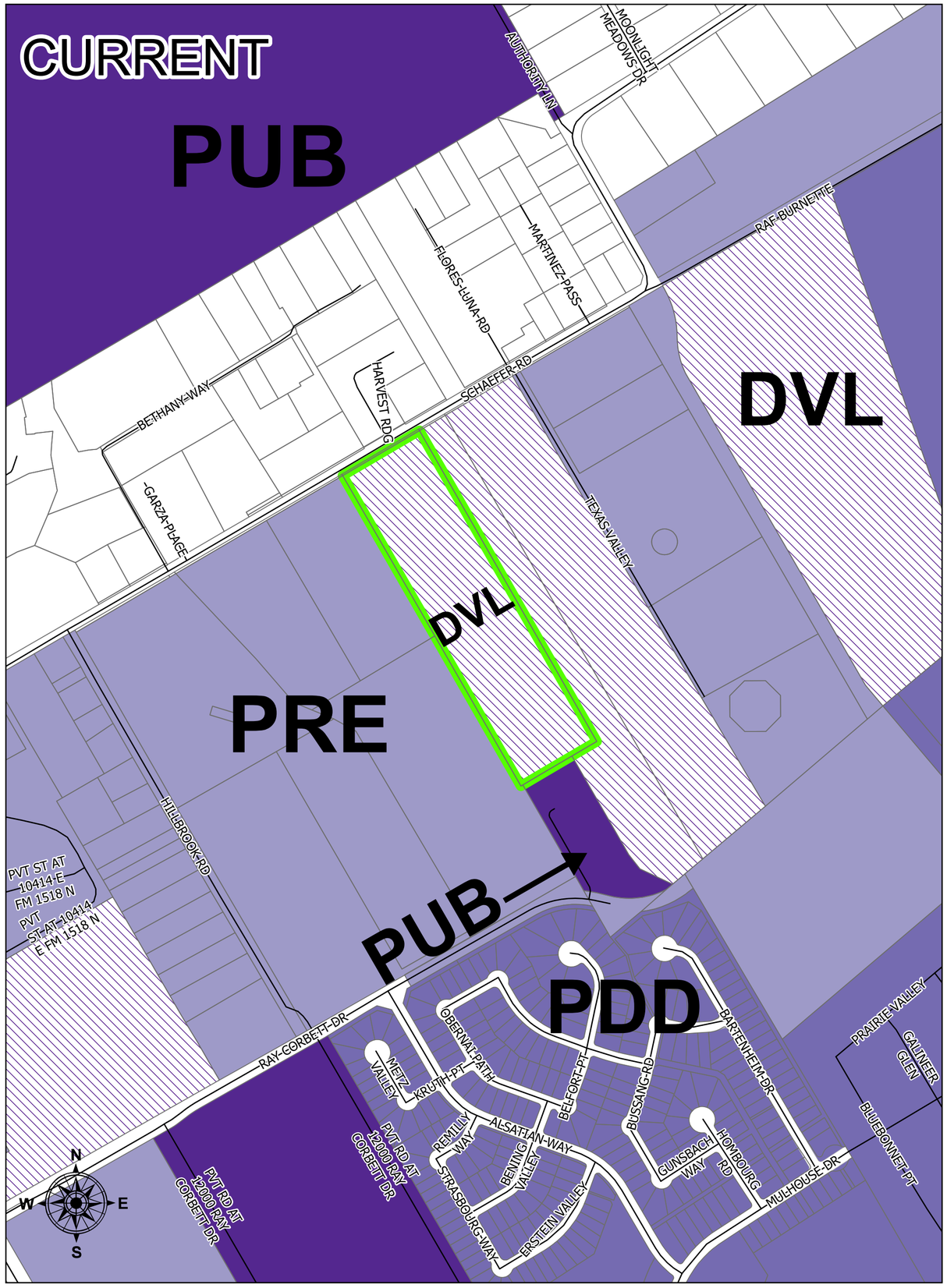

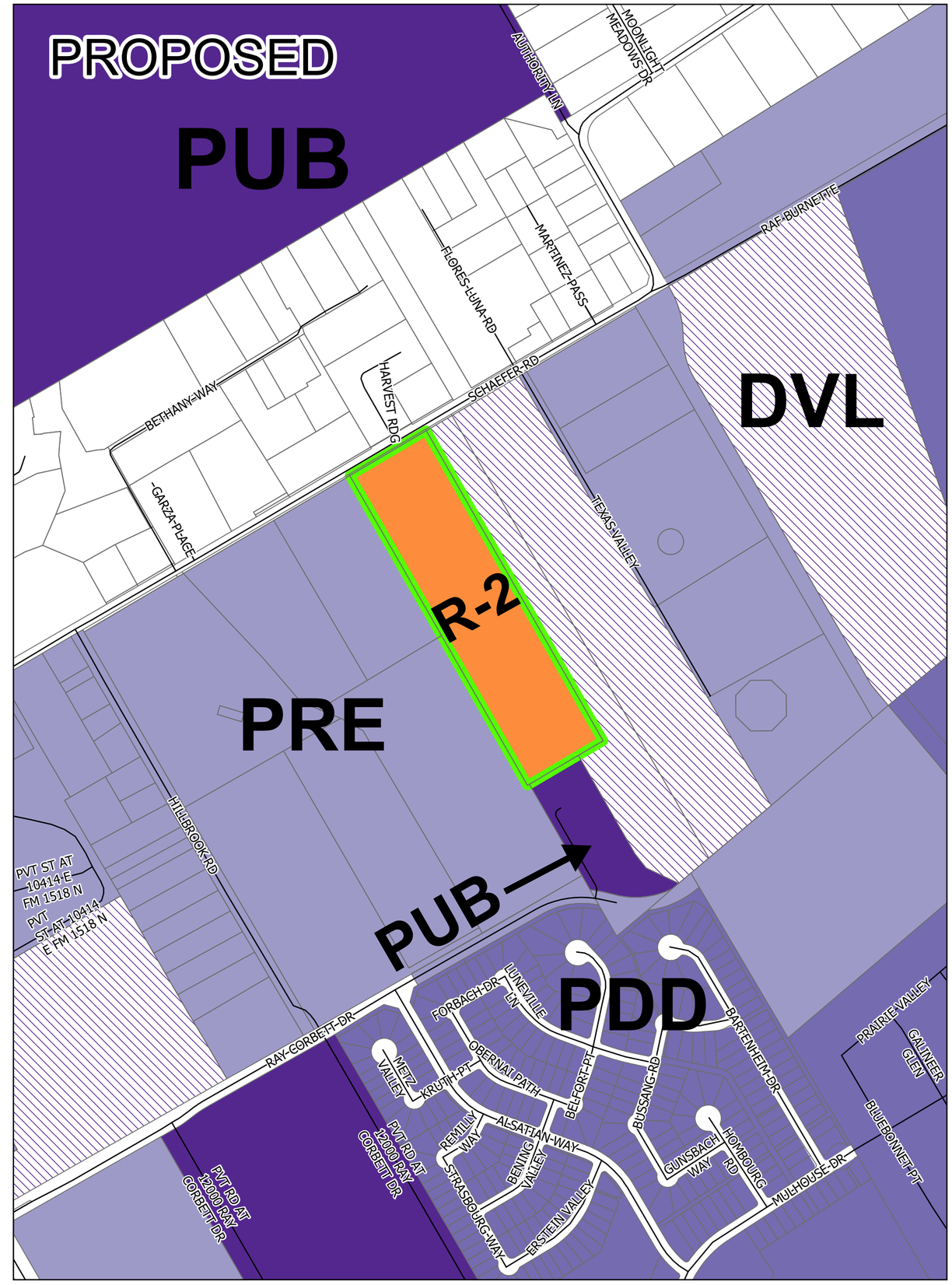

SCHERTZ
COMMUNITY ★ SERVICE ★ OPPORTUNITY

PROPOSED ZONING CHANGE

BEXAR COUNTY
PARCEL ID:
309837

Classification

- (PRE) Pre-Development
- (PDD) Planned Development
- (PUB) Public Use
- (R-A) Single-family Residential/Agricultural
- (R-1) Single-Family Residential
- (R-2) Single-Family Residential
- (R-3) Two-Family Residential
- (R-4) Apartment/Multi-Family Residential
- (R-6) Single-family Residential
- (R-7) Single-family Residential
- (AD) Agricultural District
- (GH) Garden Home/Single-Family Residential (Zero Lot Line)
- (TH) Townhome
- (MHS) Manufactured Home Subdivision
- (MHP) Manufactured Home Parks
- (GB) General Business
- (GB-2) General Business II
- (NS) Neighborhood Services
- (OP) Office and Professional
- (MSMU) Main Street Mixed Use
- (MSMU-ND) Main Street Mixed Use New Development
- (M-1) Manufacturing (Light)
- (M-2) Manufacturing (Heavy)
- (DVL) Development Agreement (Delayed Annexation)

0 250 500 1,000 1,500 Feet

Last update: April 5, 2024

City of Schertz, GIS Specialist: Alexa Venezia Dasse, avdasse@schertz.com (210) 619-1174

The City of Schertz provides this Geographic Information System product "as is" without any express or implied warranty of any kind including but not limited to the implied warranties of merchantability and fitness for a particular purpose. In no event shall The City of Schertz be liable for any special, indirect, or consequential damages or any damages whatsoever arising out of or in connection with the use of or performance of these materials. Information published in this product could include technical inaccuracies or typographical errors. Periodical changes may be added to the information herein. The City of Schertz may make improvements and/or changes in the product(s) described herein at any time.

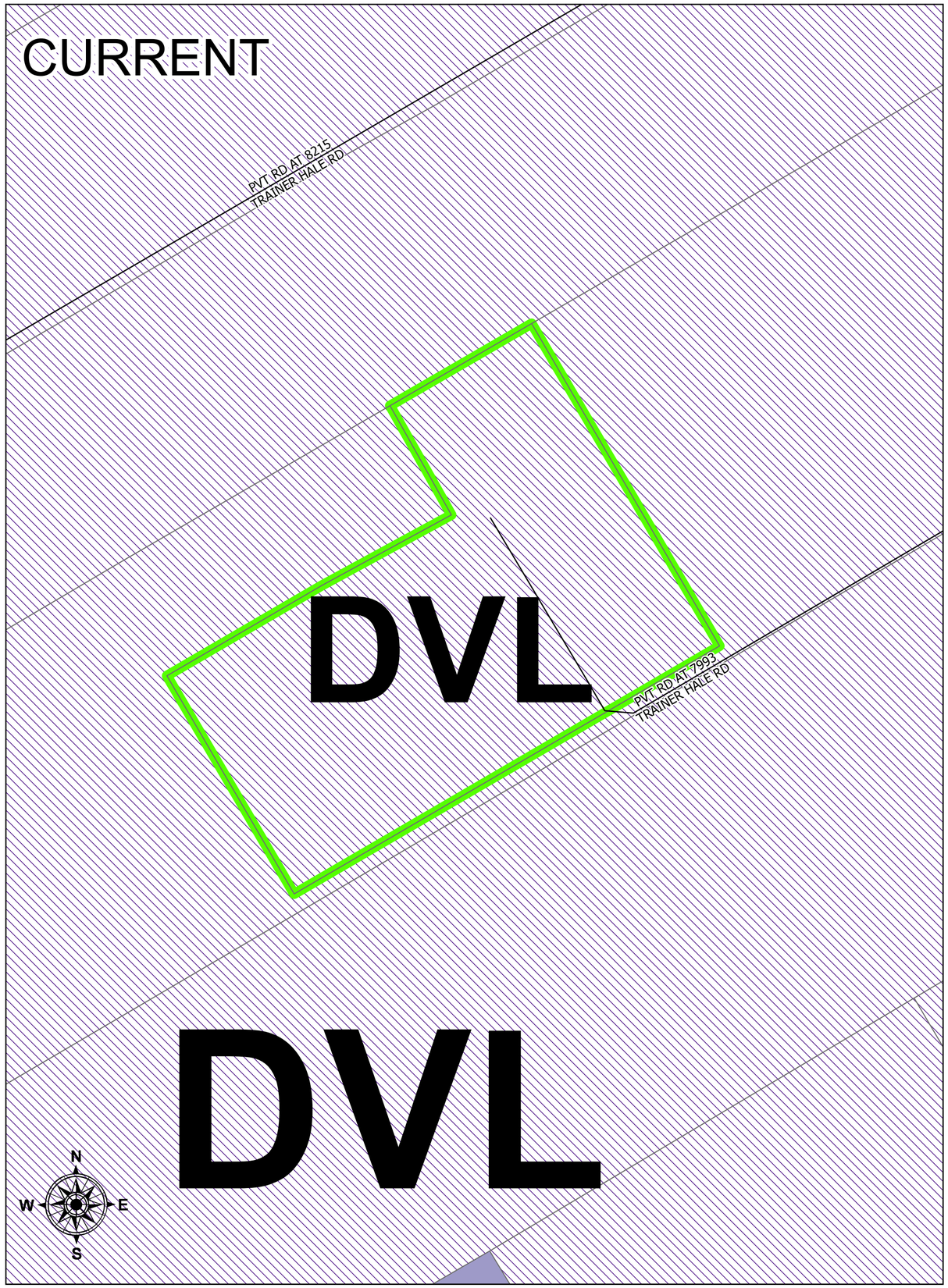

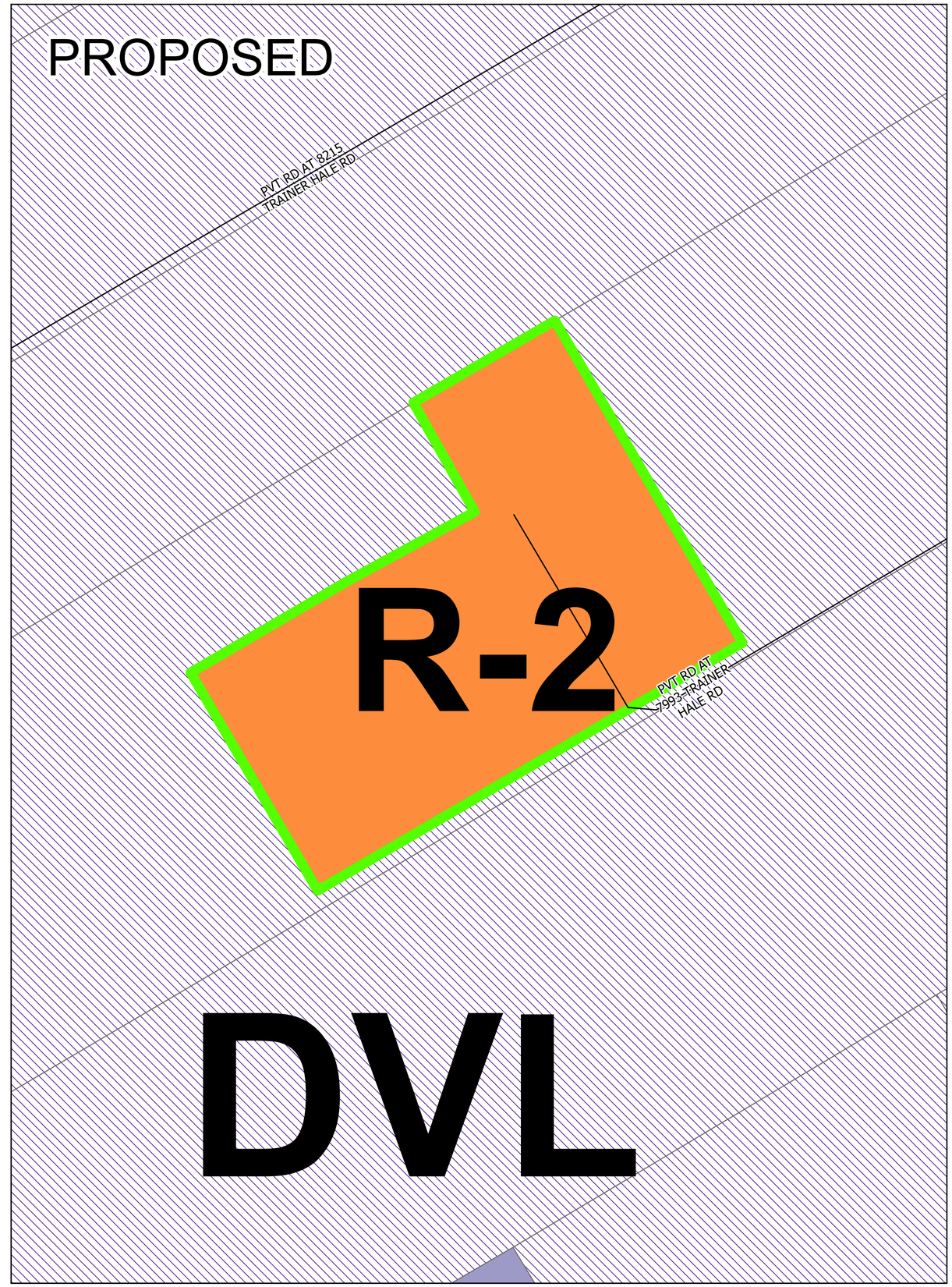

SCHERTZ
COMMUNITY★SERVICE★OPPORTUNITY

Last update: April 5, 2024

City of Schertz, GIS Specialist: Alexa Venezia Dasse, avdasse@schertz.com (210) 619-1174

The City of Schertz provides this Geographic Information System product "as is" without any express or implied warranty of any kind including but not limited to the implied warranties of merchantability and fitness for a particular purpose. In no event shall The City of Schertz be liable for any special, indirect, or consequential damages or any damages whatsoever arising out of or in connection with the use of or performance of these materials. Information published in this product could include technical inaccuracies or typographical errors. Periodical changes may be added to the information herein. The City of Schertz may make improvements and/or changes in the product(s) described herein at any time.

PROPOSED ZONING CHANGE

BEXAR COUNTY
PARCEL ID:
1311565

Classification

- (PRE) Pre-Development
- (PDD) Planned Development
- (PUB) Public Use
- (R-A) Single-family Residential/Agricultural
- (R-1) Single-Family Residential
- (R-2) Single-Family Residential
- (R-3) Two-Family Residential
- (R-4) Apartment/Multi-Family Residential
- (R-6) Single-family Residential
- (R-7) Single-family Residential
- (AD) Agricultural District
- (GH) Garden Home/Single-Family Residential (Zero Lot Line)
- (TH) Townhome
- (MHS) Manufactured Home Subdivision
- (MHP) Manufactured Home Parks
- (GB) General Business
- (GB-2) General Business II
- (NS) Neighborhood Services
- (OP) Office and Professional
- (MSMU) Main Street Mixed Use
- (MSMU-ND) Main Street Mixed Use New Development
- (M-1) Manufacturing (Light)
- (M-2) Manufacturing (Heavy)
- (DVL) Development Agreement (Delayed Annexation)

0 100 200 400 600 Feet

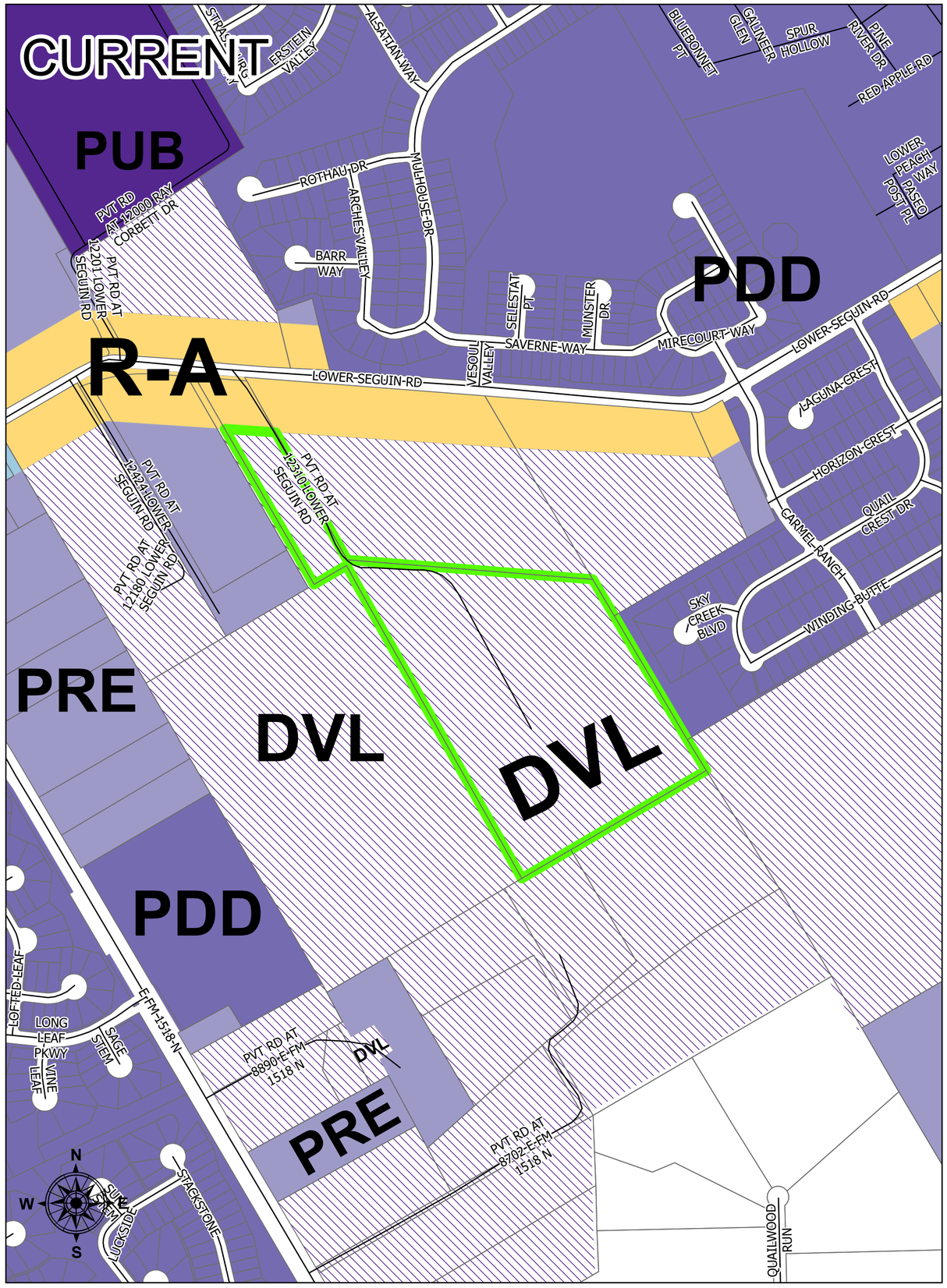

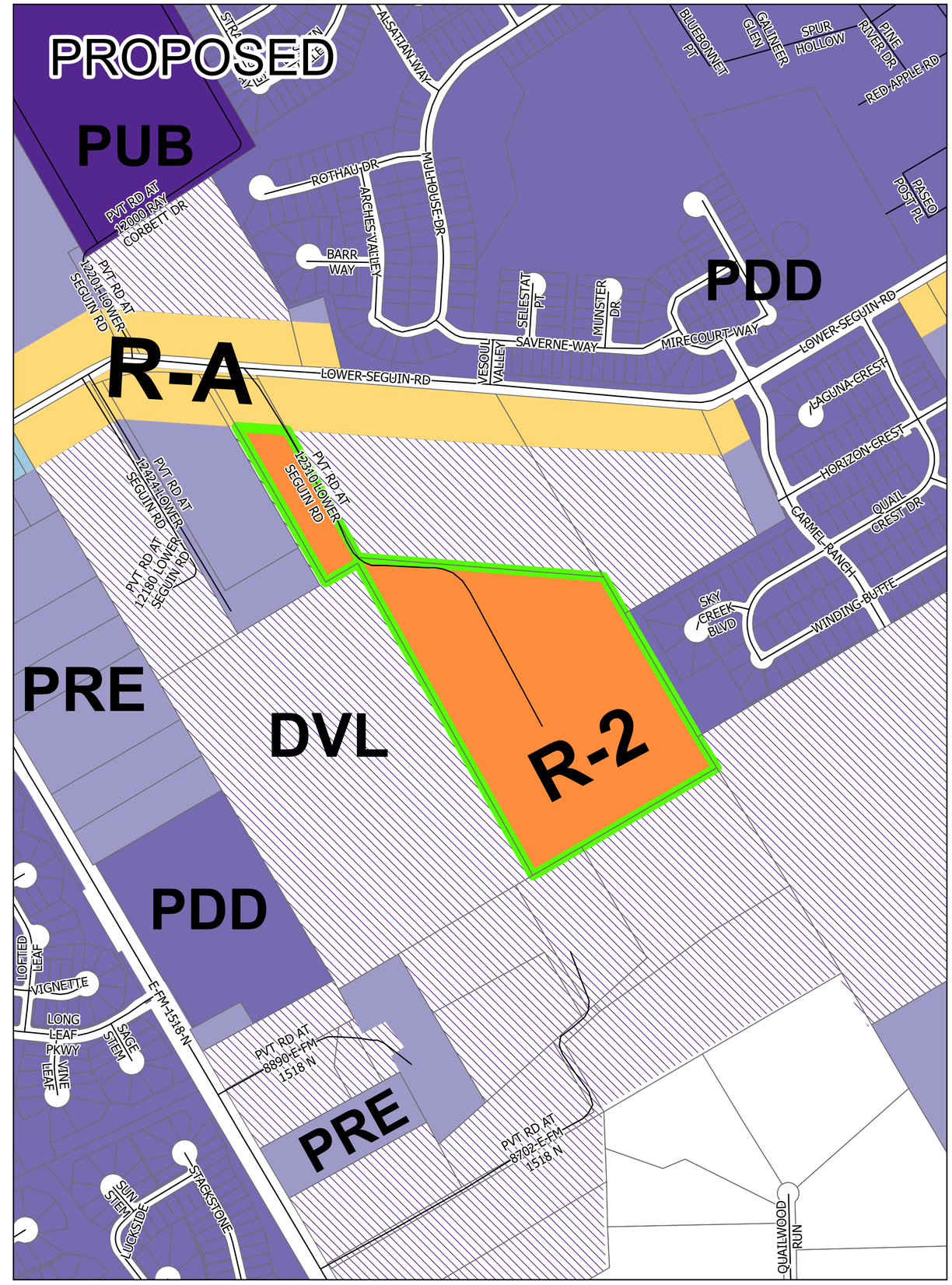

SCHERTZ
COMMUNITY ★ SERVICE ★ OPPORTUNITY

PROPOSED ZONING CHANGE

BEXAR COUNTY
PARCEL ID:
310004

Classification

- (PRE) Pre-Development
- (PDD) Planned Development
- (PUB) Public Use
- (R-A) Single-family Residential/Agricultural
- (R-1) Single-Family Residential
- (R-2) Single-Family Residential
- (R-3) Two-Family Residential
- (R-4) Apartment/Multi-Family Residential
- (R-6) Single-family Residential
- (R-7) Single-family Residential
- (AD) Agricultural District
- (GH) Garden Home/Single-Family Residential (Zero Lot Line)
- (TH) Townhome
- (MHS) Manufactured Home Subdivision
- (MHP) Manufactured Home Parks
- (GB) General Business
- (GB-2) General Business II
- (NS) Neighborhood Services
- (OP) Office and Professional
- (MSMU) Main Street Mixed Use
- (MSMU-ND) Main Street Mixed Use New Development
- (M-1) Manufacturing (Light)
- (M-2) Manufacturing (Heavy)
- (DVL) Development Agreement (Delayed Annexation)

0 250 500 1,000 1,500 Feet

Last update: April 5, 2024

City of Schertz, GIS Specialist: Alexa Venezia Dasse, avdasse@schertz.com (210) 619-1174

The City of Schertz provides this Geographic Information System product "as is" without any express or implied warranty of any kind including but not limited to the implied warranties of merchantability and fitness for a particular purpose. In no event shall The City of Schertz be liable for any special, indirect, or consequential damages or any damages whatsoever arising out of or in connection with the use of or performance of these materials. Information published in this product could include technical inaccuracies or typographical errors. Periodical changes may be added to the information herein. The City of Schertz may make improvements and/or changes in the product(s) described herein at any time.

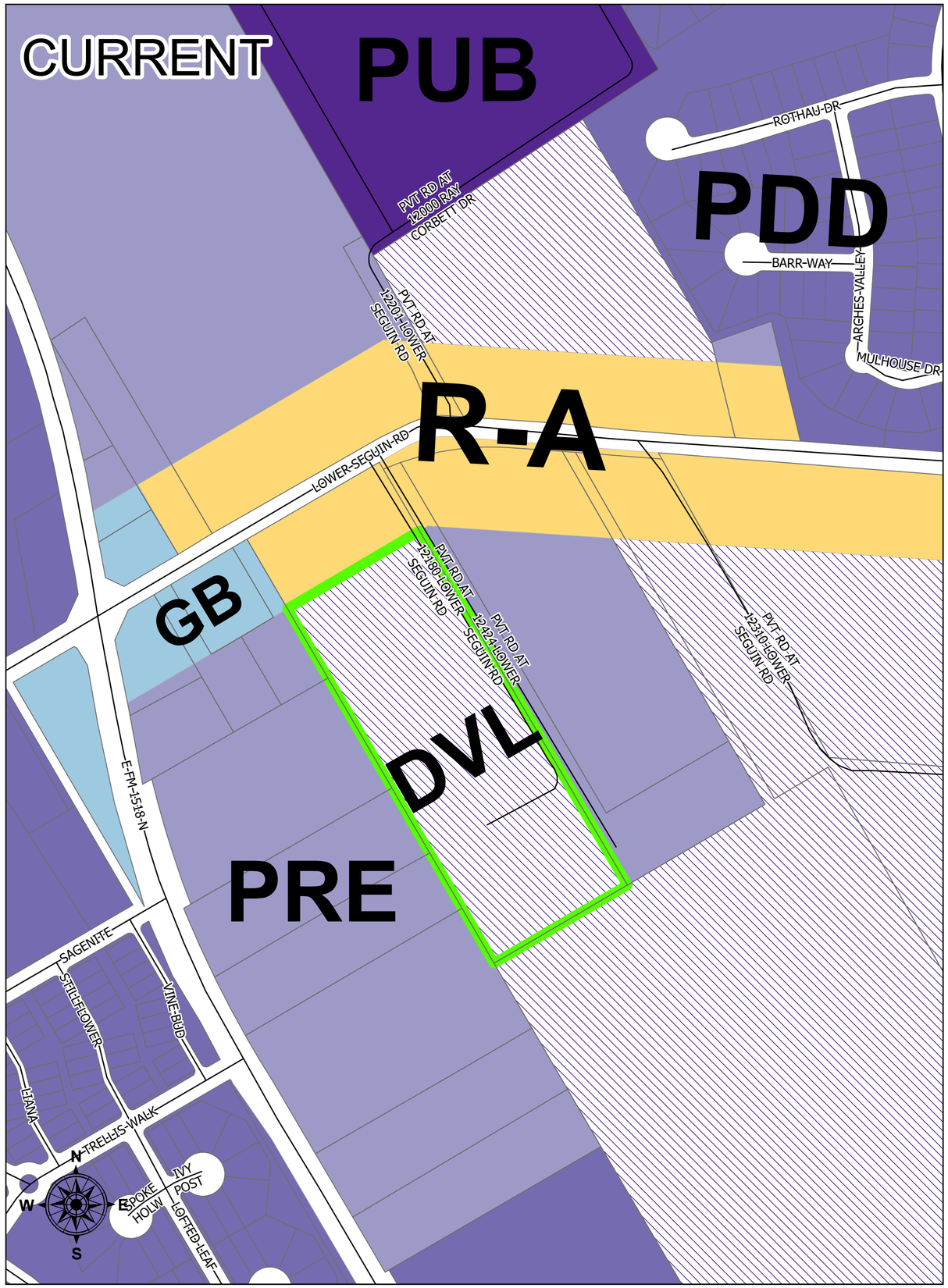

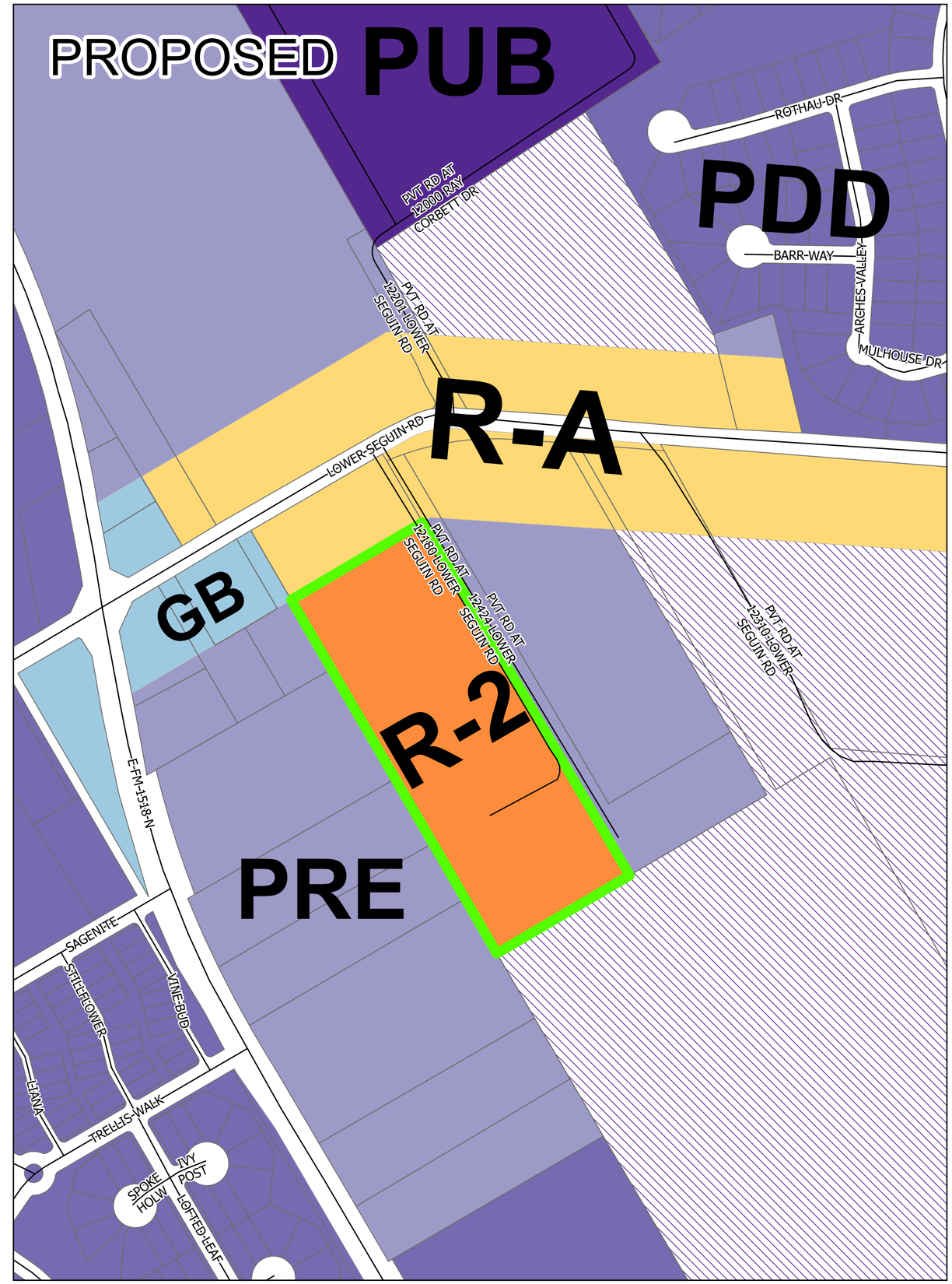

SCHERTZ
COMMUNITY★SERVICE★OPPORTUNITY

PROPOSED ZONING CHANGE

BEXAR COUNTY
PARCEL ID:
310007

Classification

- (PRE) Pre-Development
- (PDD) Planned Development
- (PUB) Public Use
- (R-A) Single-family Residential/Agricultural
- (R-1) Single-Family Residential
- (R-2) Single-Family Residential
- (R-3) Two-Family Residential
- (R-4) Apartment/Multi-Family Residential
- (R-6) Single-family Residential
- (R-7) Single-family Residential
- (AD) Agricultural District
- (GH) Garden Home/Single-Family Residential (Zero Lot Line)
- (TH) Townhome
- (MHS) Manufactured Home Subdivision
- (MHP) Manufactured Home Parks
- (GB) General Business
- (GB-2) General Business II
- (NS) Neighborhood Services
- (OP) Office and Professional
- (MSMU) Main Street Mixed Use
- (MSMU-ND) Main Street Mixed Use New Development
- (M-1) Manufacturing (Light)
- (M-2) Manufacturing (Heavy)
- (DVL) Development Agreement (Delayed Annexation)

0 150 300 600 900 Feet

Last update: April 5, 2024

City of Schertz, GIS Specialist: Alexa Venezia Dasse, avdasse@schertz.com (210) 619-1174

The City of Schertz provides this Geographic Information System product "as is" without any express or implied warranty of any kind including but not limited to the implied warranties of merchantability and fitness for a particular purpose. In no event shall The City of Schertz be liable for any special, indirect, or consequential damages or any damages whatsoever arising out of or in connection with the use of or performance of these materials. Information published in this product could include technical inaccuracies or typographical errors. Periodical changes may be added to the information herein. The City of Schertz may make improvements and/or changes in the product(s) described herein at any time.

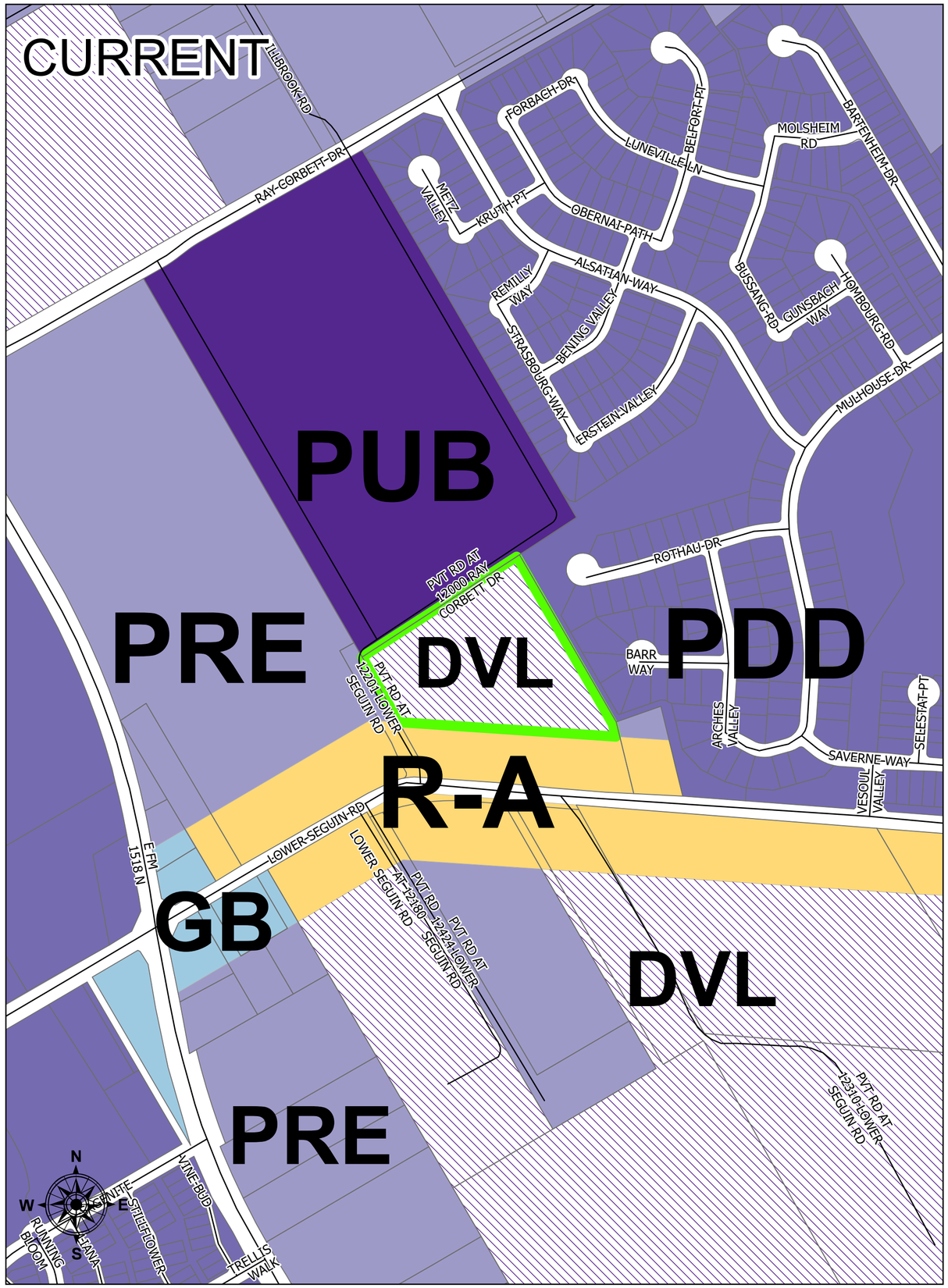

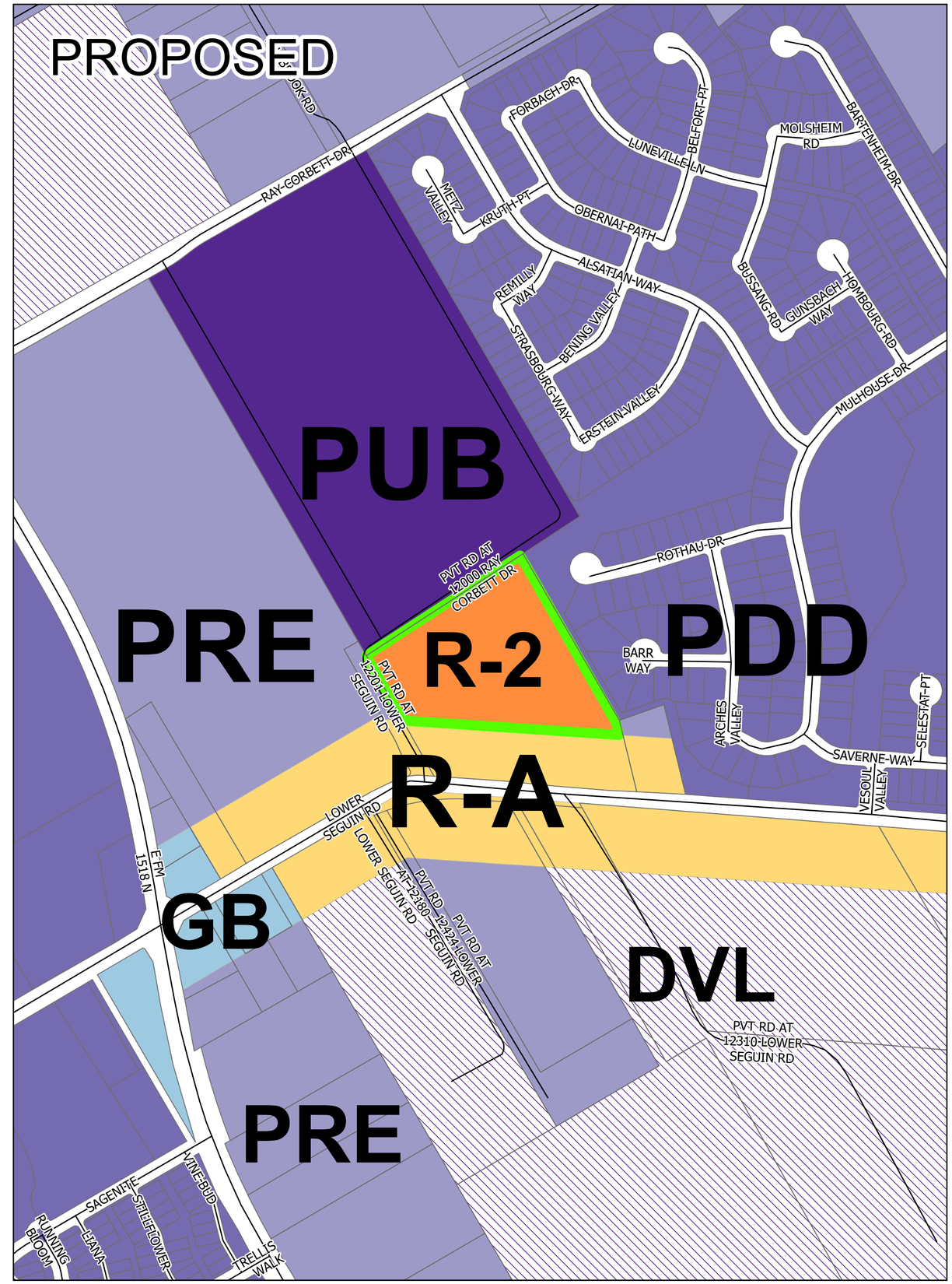

SCHERTZ
COMMUNITY ★ SERVICE ★ OPPORTUNITY

Last update: April 5, 2024

City of Schertz, GIS Specialist: Alexa Venezia Dasse, avdasse@schertz.com (210) 619-1174

The City of Schertz provides this Geographic Information System product "as is" without any express or implied warranty of any kind including but not limited to the implied warranties of merchantability and fitness for a particular purpose. In no event shall The City of Schertz be liable for any special, indirect, or consequential damages or any damages whatsoever arising out of or in connection with the use of or performance of these materials. Information published in this product could include technical inaccuracies or typographical errors. Periodical changes may be added to the information herein. The City of Schertz may make improvements and/or changes in the product(s) described herein at any time.

PROPOSED ZONING CHANGE

BEXAR COUNTY
PARCEL ID:
309842

Classification

- (PRE) Pre-Development
- (PDD) Planned Development
- (PUB) Public Use
- (R-A) Single-family Residential/Agricultural
- (R-1) Single-Family Residential
- (R-2) Single-Family Residential
- (R-3) Two-Family Residential
- (R-4) Apartment/Multi-Family Residential
- (R-6) Single-family Residential
- (R-7) Single-family Residential
- (AD) Agricultural District
- (GH) Garden Home/Single-Family Residential (Zero Lot Line)
- (TH) Townhome
- (MHS) Manufactured Home Subdivision
- (MHP) Manufactured Home Parks
- (GB) General Business
- (GB-2) General Business II
- (NS) Neighborhood Services
- (OP) Office and Professional
- (MSMU) Main Street Mixed Use
- (MSMU-ND) Main Street Mixed Use New Development
- (M-1) Manufacturing (Light)
- (M-2) Manufacturing (Heavy)
- (DVL) Development Agreement (Delayed Annexation)

0 200 400 800 1,200 Feet

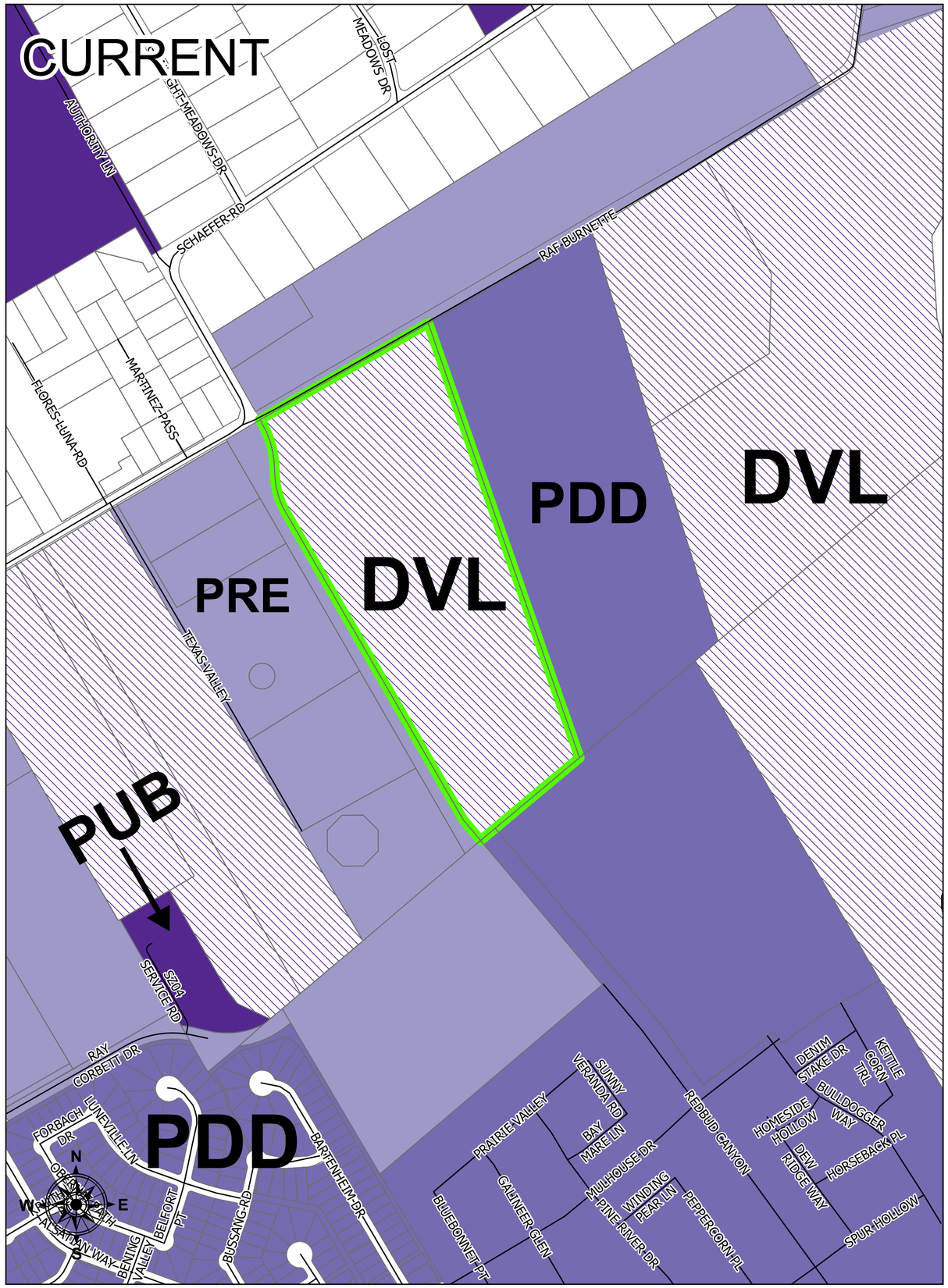

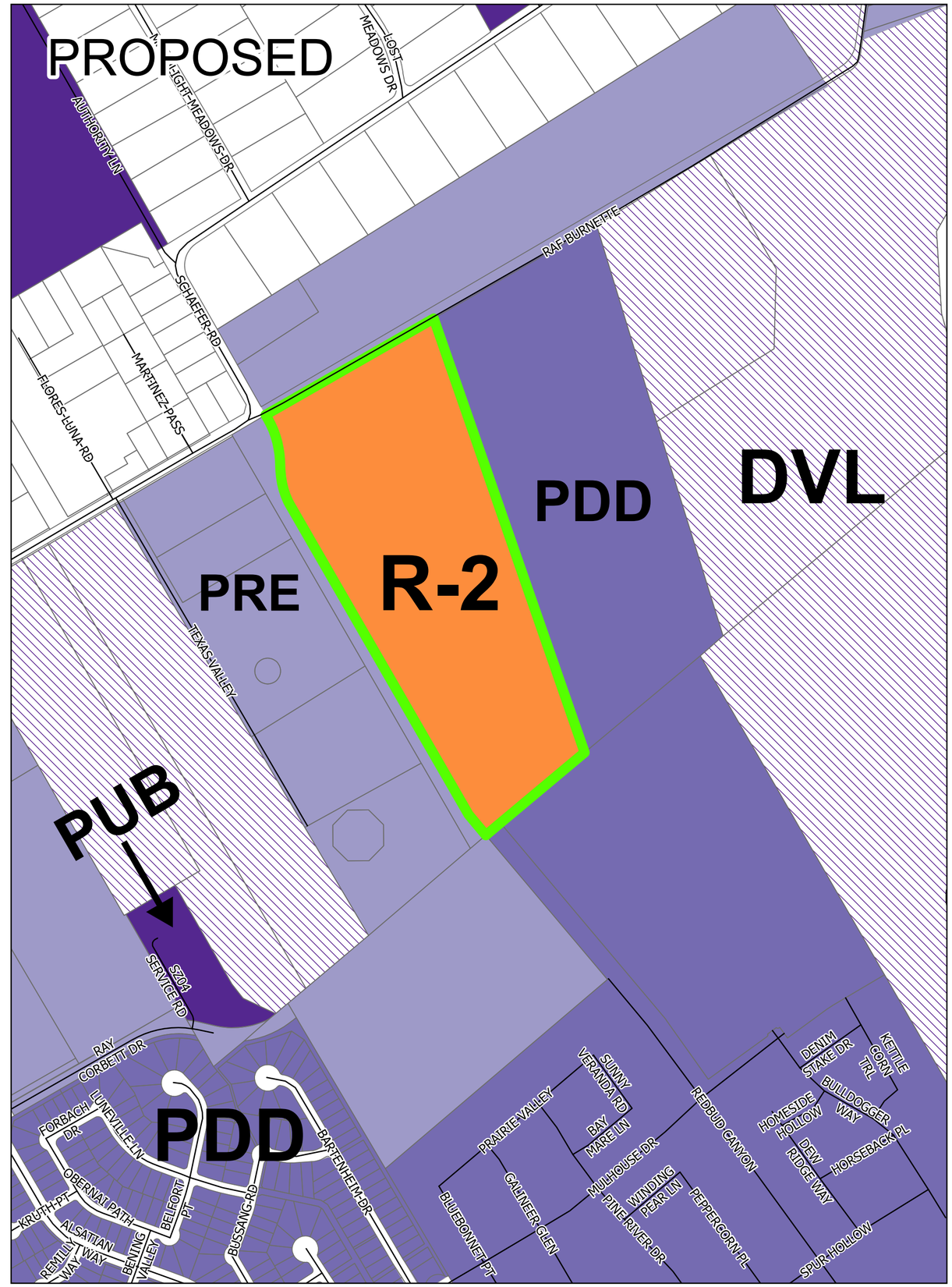

SCHERTZ
COMMUNITY ★ SERVICE ★ OPPORTUNITY

PROPOSED ZONING CHANGE

BEXAR COUNTY PARCEL ID: 1274920

Classification

- (PRE) Pre-Development
- (PDD) Planned Development
- (PUB) Public Use
- (R-A) Single-family Residential/Agricultural
- (R-1) Single-Family Residential
- (R-2) Single-Family Residential
- (R-3) Two-Family Residential
- (R-4) Apartment/Multi-Family Residential
- (R-6) Single-family Residential
- (R-7) Single-family Residential
- (AD) Agricultural District
- (GH) Garden Home/Single-Family Residential (Zero Lot Line)
- (TH) Townhome
- (MHS) Manufactured Home Subdivision
- (MHP) Manufactured Home Parks
- (GB) General Business
- (GB-2) General Business II
- (NS) Neighborhood Services
- (OP) Office and Professional
- (MSMU) Main Street Mixed Use
- (MSMU-ND) Main Street Mixed Use New Development
- (M-1) Manufacturing (Light)
- (M-2) Manufacturing (Heavy)
- (DVL) Development Agreement (Delayed Annexation)

0 250 500 1,000 1,500 Feet

Last update: April 5, 2024

City of Schertz, GIS Specialist: Alexa Venezia Dasse, avdasse@schertz.com (210) 619-1174

The City of Schertz provides this Geographic Information System product "as is" without any express or implied warranty of any kind including but not limited to the implied warranties of merchantability and fitness for a particular purpose. In no event shall The City of Schertz be liable for any special, indirect, or consequential damages or any damages whatsoever arising out of or in connection with the use of or performance of these materials. Information published in this product could include technical inaccuracies or typographical errors. Periodical changes may be added to the information herein. The City of Schertz may make improvements and/or changes in the product(s) described herein at any time.

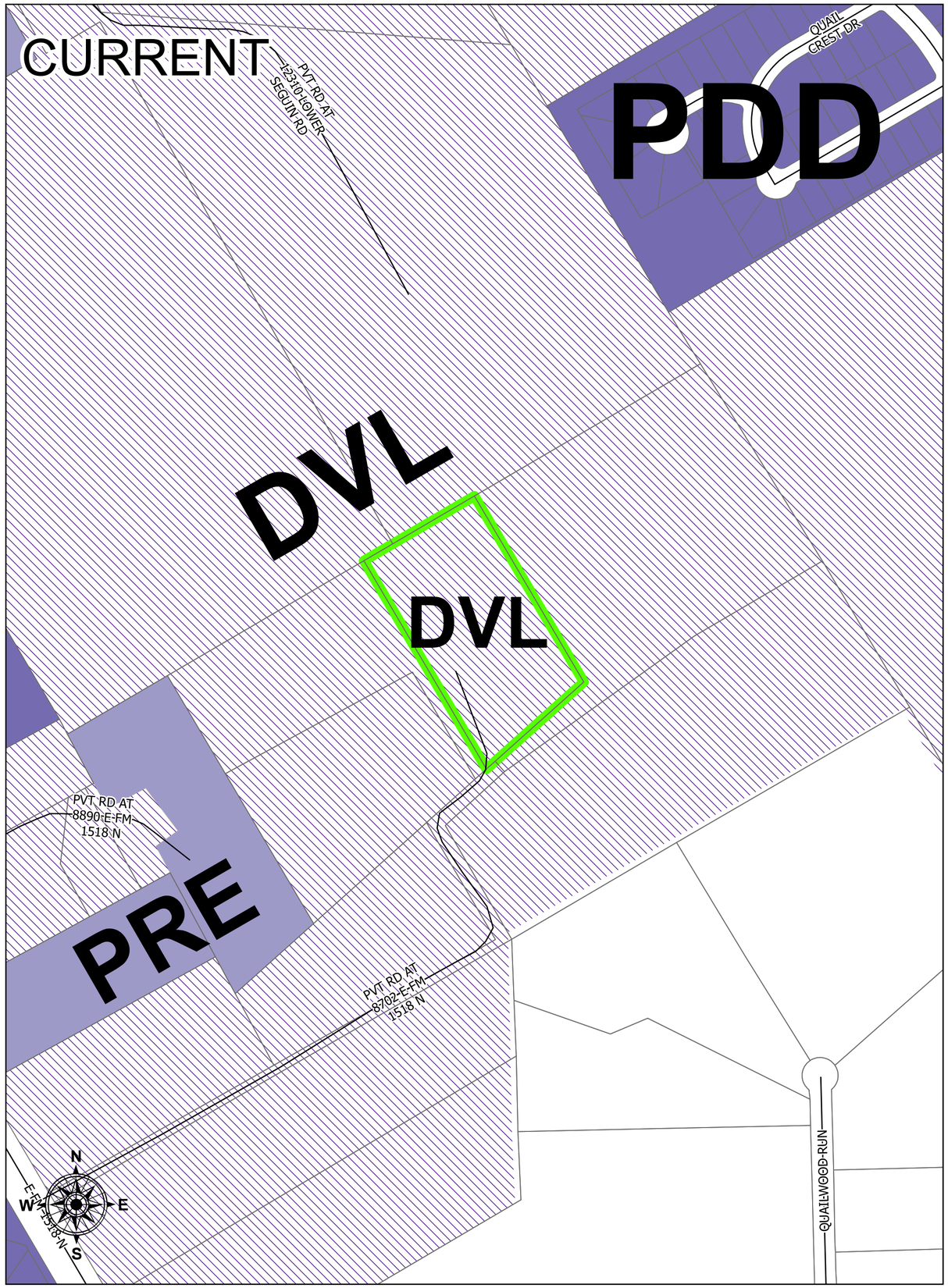

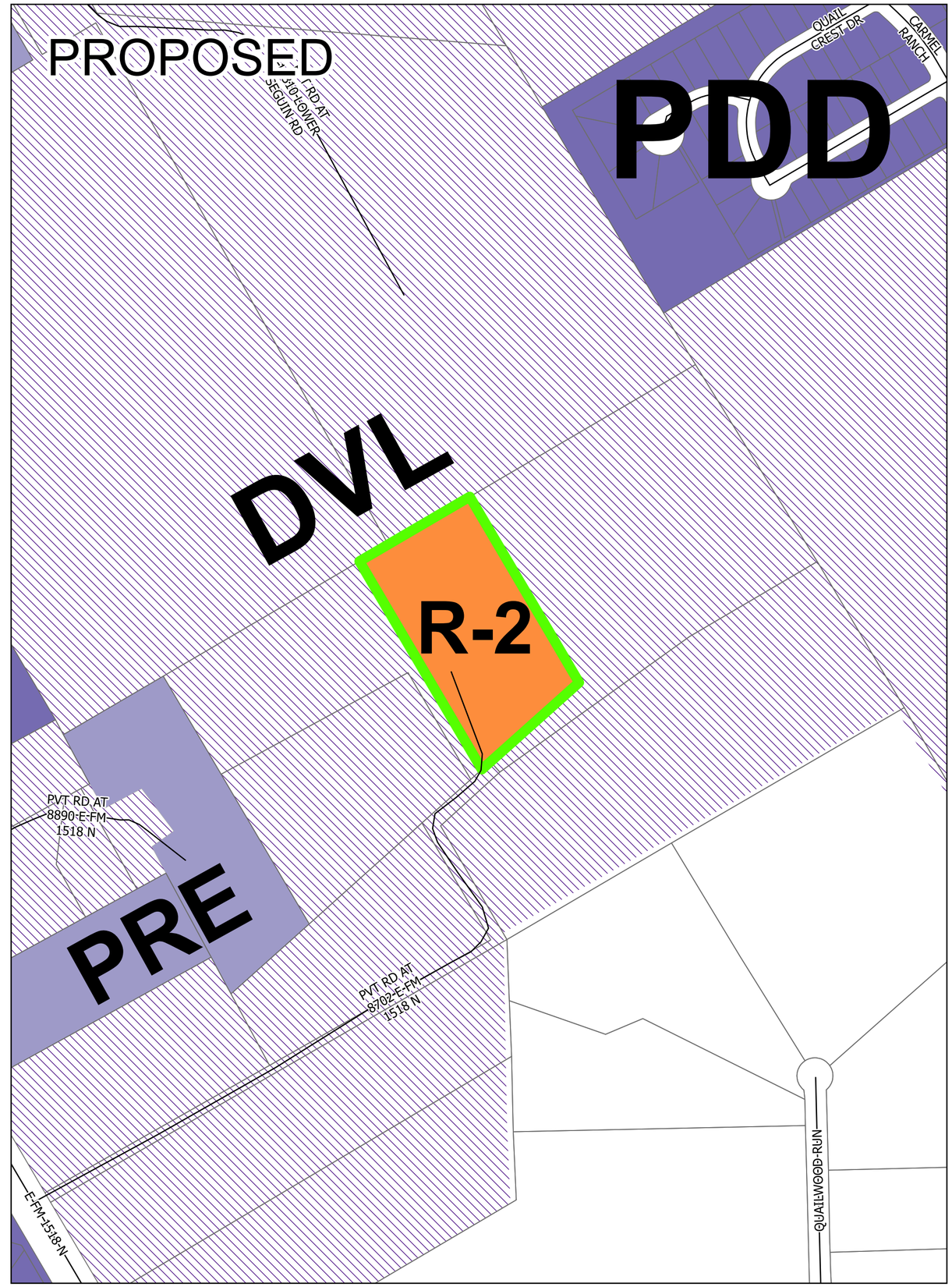

SCHERTZ
COMMUNITY★SERVICE★OPPORTUNITY

Last update: April 5, 2024

City of Schertz, GIS Specialist: Alexa Venezia Dasse, avdasse@schertz.com (210) 619-1174

The City of Schertz provides this Geographic Information System product "as is" without any express or implied warranty of any kind including but not limited to the implied warranties of merchantability and fitness for a particular purpose. In no event shall The City of Schertz be liable for any special, indirect, or consequential damages or any damages whatsoever arising out of or in connection with the use of or performance of these materials. Information published in this product could include technical inaccuracies or typographical errors. Periodical changes may be added to the information herein. The City of Schertz may make improvements and/or changes in the product(s) described herein at any time.

PROPOSED ZONING CHANGE

BEXAR COUNTY
PARCEL ID:
1207560

Classification

- (PRE) Pre-Development
- (PDD) Planned Development
- (PUB) Public Use
- (R-A) Single-family Residential/Agricultural
- (R-1) Single-Family Residential
- (R-2) Single-Family Residential
- (R-3) Two-Family Residential
- (R-4) Apartment/Multi-Family Residential
- (R-6) Single-family Residential
- (R-7) Single-family Residential
- (AD) Agricultural District
- (GH) Garden Home/Single-Family Residential (Zero Lot Line)
- (TH) Townhome
- (MHS) Manufactured Home Subdivision
- (MHP) Manufactured Home Parks
- (GB) General Business
- (GB-2) General Business II
- (NS) Neighborhood Services
- (OP) Office and Professional
- (MSMU) Main Street Mixed Use
- (MSMU-ND) Main Street Mixed Use New Development
- (M-1) Manufacturing (Light)
- (M-2) Manufacturing (Heavy)
- (DVL) Development Agreement (Delayed Annexation)

0 150 300 600 900 Feet

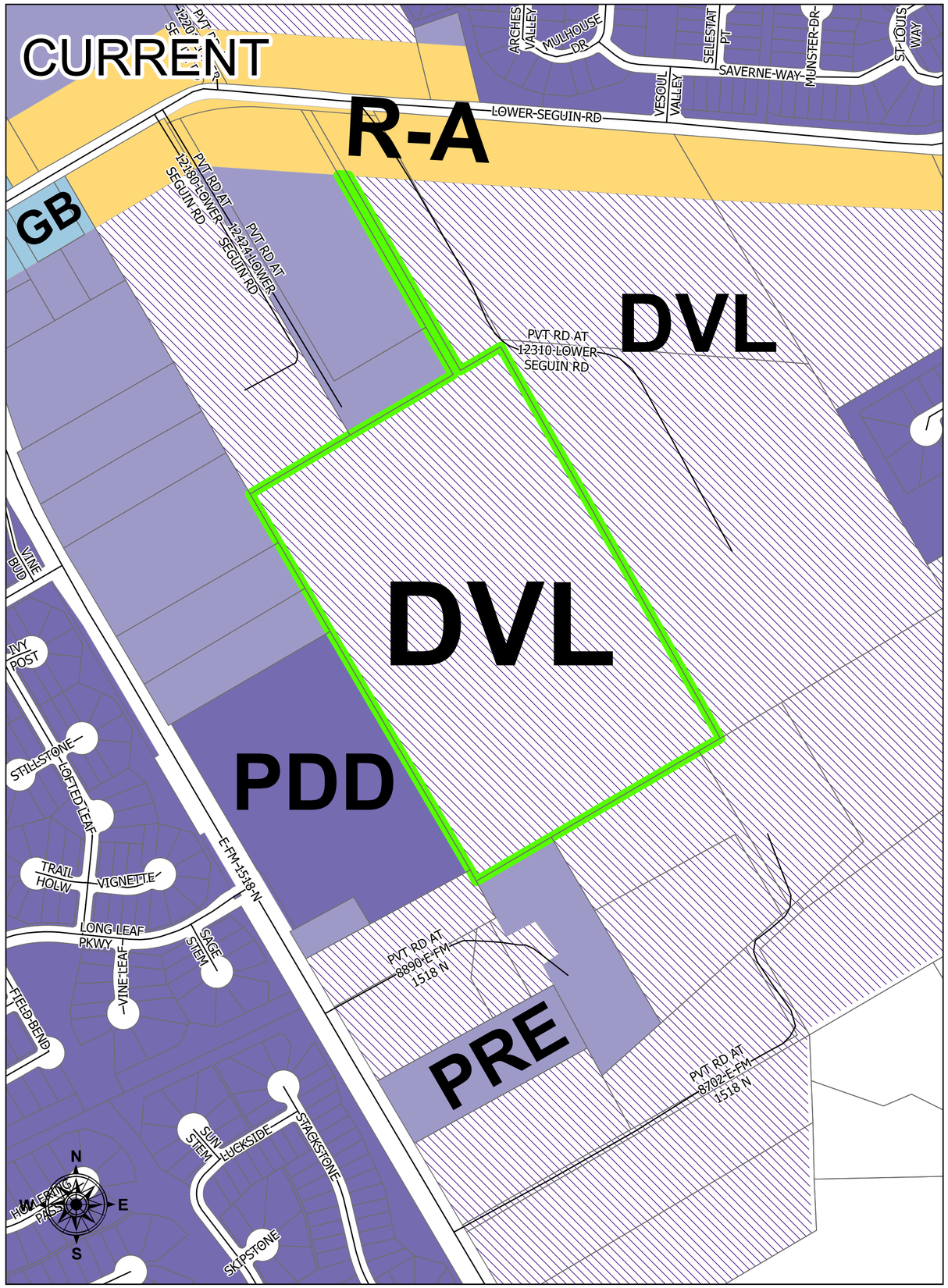

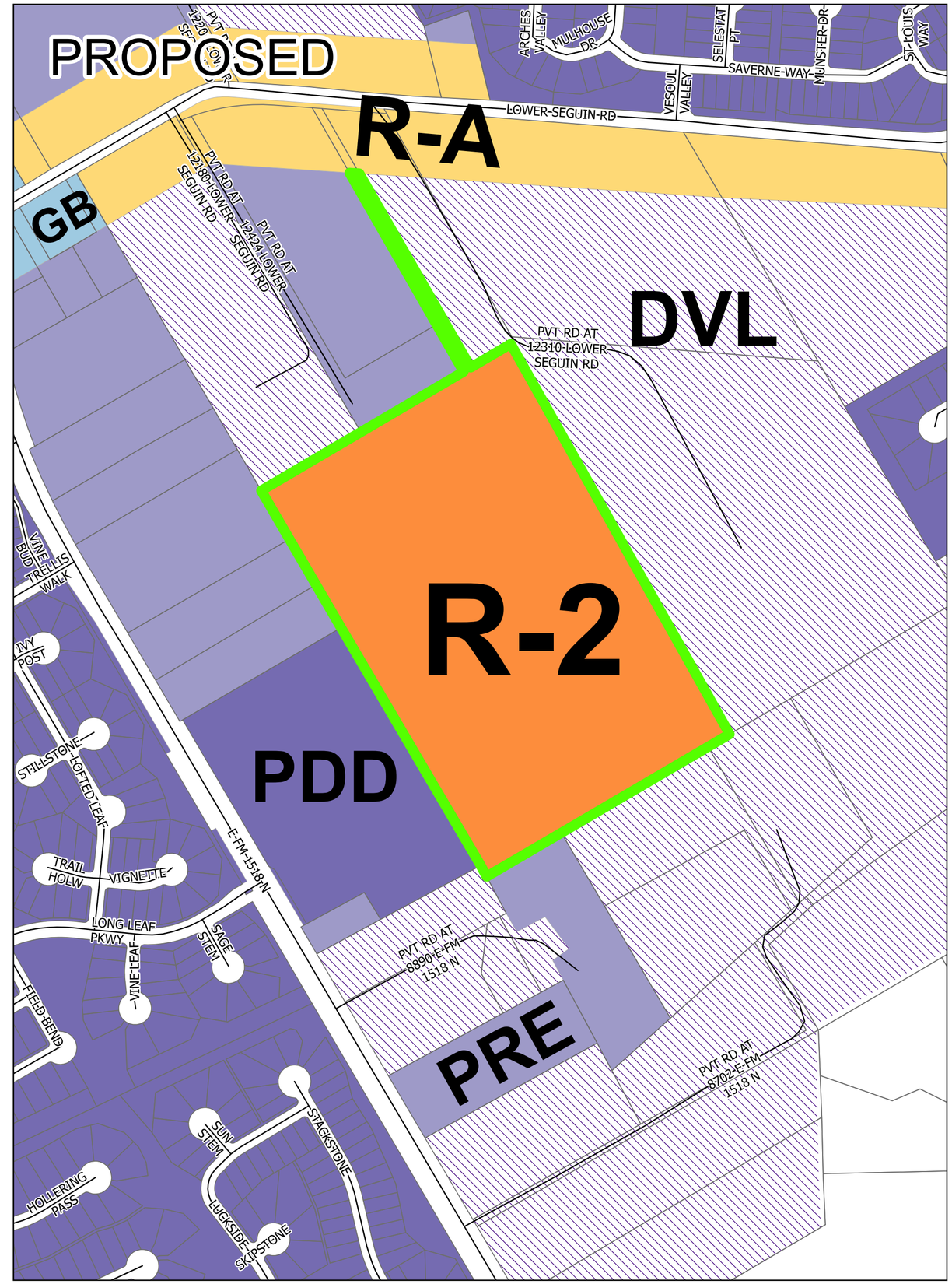

SCHERTZ
COMMUNITY ★ SERVICE ★ OPPORTUNITY

PROPOSED ZONING CHANGE

BEXAR COUNTY
PARCEL ID:
310006

Classification

- (PRE) Pre-Development
- (PDD) Planned Development
- (PUB) Public Use
- (R-A) Single-family Residential/Agricultural
- (R-1) Single-Family Residential
- (R-2) Single-Family Residential
- (R-3) Two-Family Residential
- (R-4) Apartment/Multi-Family Residential
- (R-6) Single-family Residential
- (R-7) Single-family Residential
- (AD) Agricultural District
- (GH) Garden Home/Single-Family Residential (Zero Lot Line)
- (TH) Townhome
- (MHS) Manufactured Home Subdivision
- (MHP) Manufactured Home Parks
- (GB) General Business
- (GB-2) General Business II
- (NS) Neighborhood Services
- (OP) Office and Professional
- (MSMU) Main Street Mixed Use
- (MSMU-ND) Main Street Mixed Use New Development
- (M-1) Manufacturing (Light)
- (M-2) Manufacturing (Heavy)
- (DVL) Development Agreement (Delayed Annexation)

0 200 400 800 1,200 Feet

Last update: April 5, 2024

City of Schertz, GIS Specialist: Alexa Venezia Dasse, avdasse@schertz.com (210) 619-1174

The City of Schertz provides this Geographic Information System product "as is" without any express or implied warranty of any kind including but not limited to the implied warranties of merchantability and fitness for a particular purpose. In no event shall The City of Schertz be liable for any special, indirect, or consequential damages or any damages whatsoever arising out of or in connection with the use of or performance of these materials. Information published in this product could include technical inaccuracies or typographical errors. Periodical changes may be added to the information herein. The City of Schertz may make improvements and/or changes in the product(s) described herein at any time.

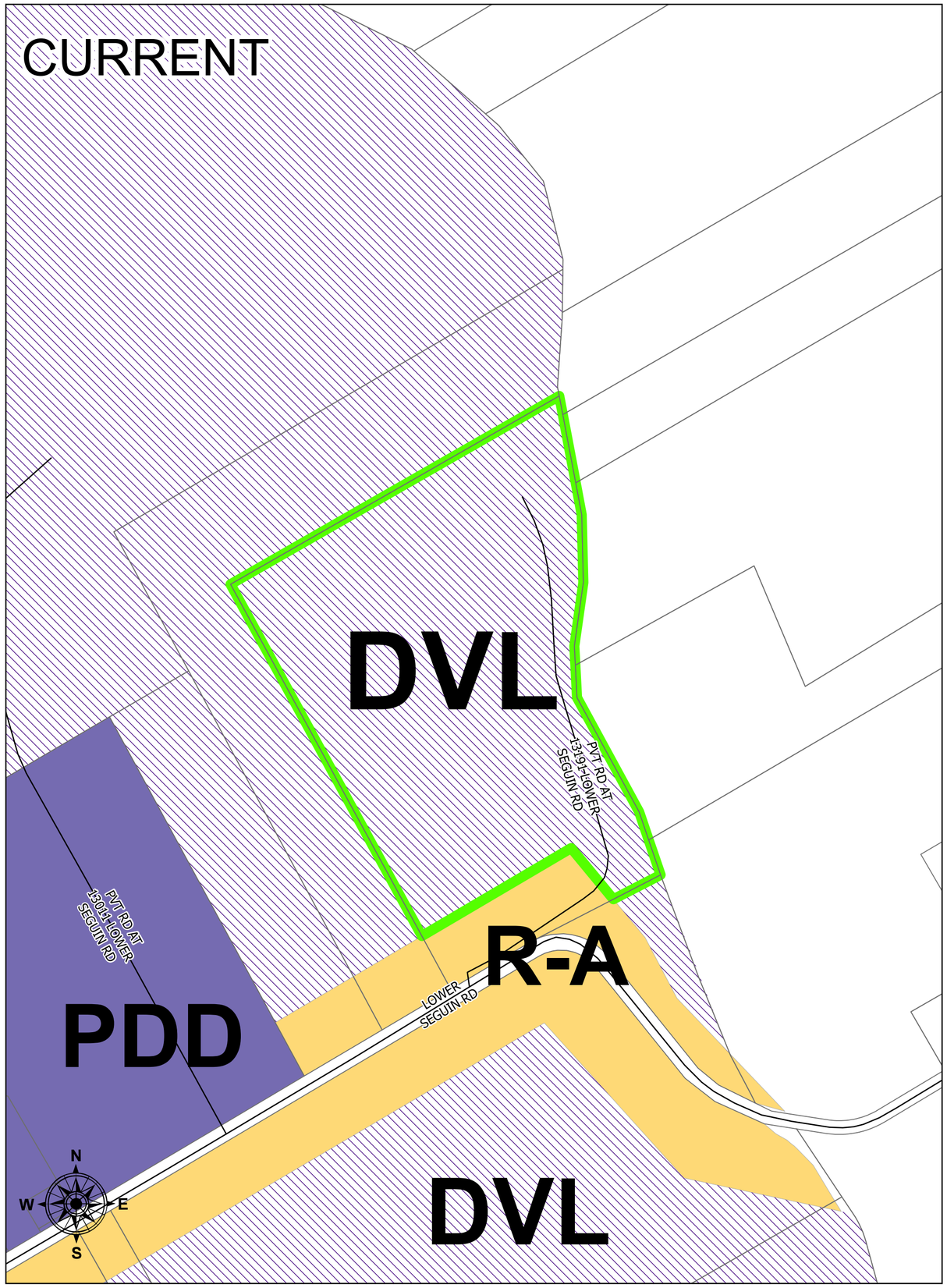

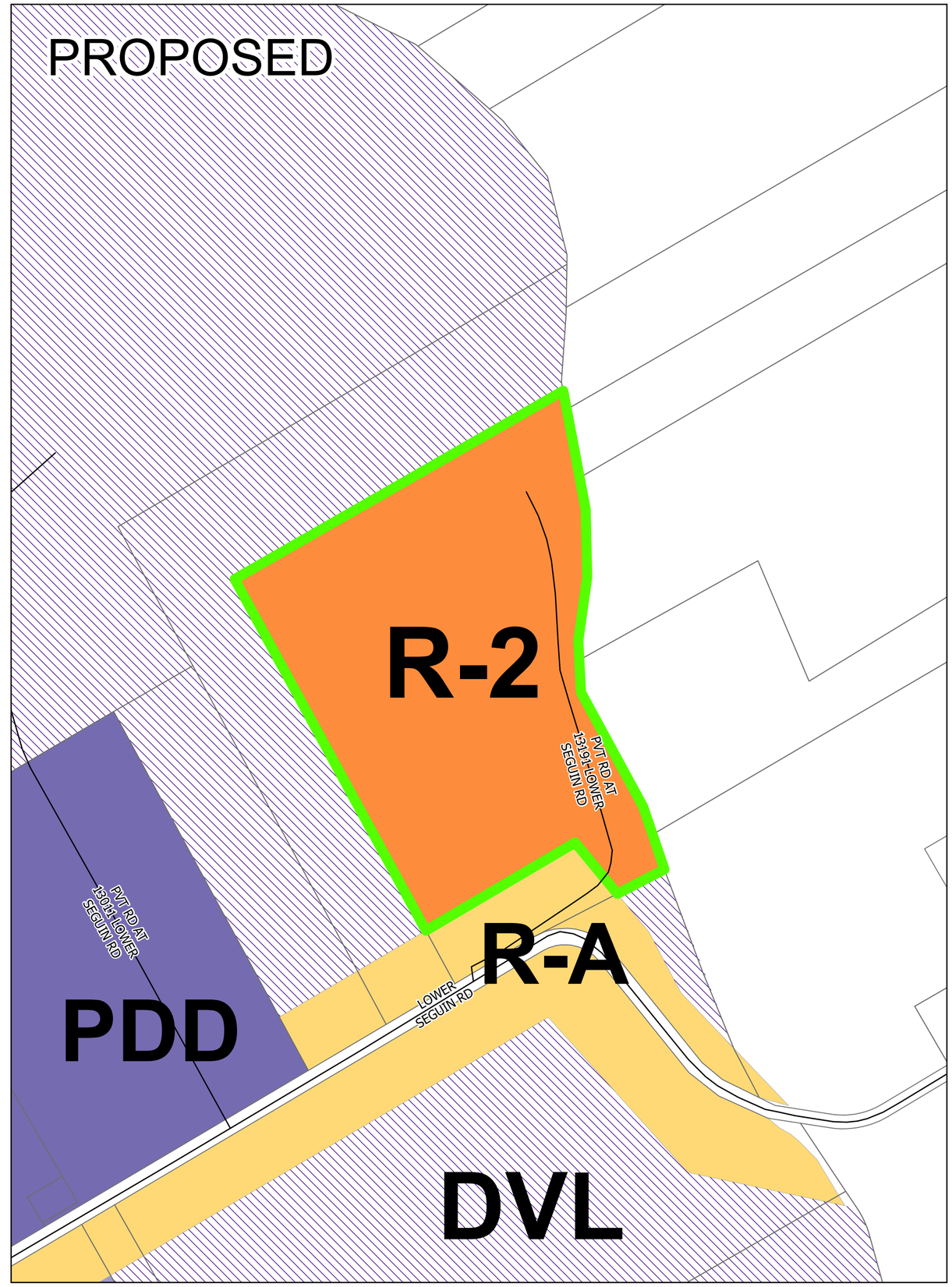

SCHERTZ
COMMUNITY ★ SERVICE ★ OPPORTUNITY

Last update: April 5, 2024

City of Schertz, GIS Specialist: Alexa Venezia Dasse, avdasse@schertz.com (210) 619-1174

The City of Schertz provides this Geographic Information System product "as is" without any express or implied warranty of any kind including but not limited to the implied warranties of merchantability and fitness for a particular purpose. In no event shall The City of Schertz be liable for any special, indirect, or consequential damages or any damages whatsoever arising out of or in connection with the use of or performance of these materials. Information published in this product could include technical inaccuracies or typographical errors. Periodical changes may be added to the information herein. The City of Schertz may make improvements and/or changes in the product(s) described herein at any time.

PROPOSED ZONING CHANGE

BEXAR COUNTY
PARCEL ID:
309429

Classification

- (PRE) Pre-Development
- (PDD) Planned Development
- (PUB) Public Use
- (R-A) Single-family Residential/Agricultural
- (R-1) Single-Family Residential
- (R-2) Single-Family Residential
- (R-3) Two-Family Residential
- (R-4) Apartment/Multi-Family Residential
- (R-6) Single-family Residential
- (R-7) Single-family Residential
- (AD) Agricultural District
- (GH) Garden Home/Single-Family Residential (Zero Lot Line)
- (TH) Townhome
- (MHS) Manufactured Home Subdivision
- (MHP) Manufactured Home Parks
- (GB) General Business
- (GB-2) General Business II
- (NS) Neighborhood Services
- (OP) Office and Professional
- (MSMU) Main Street Mixed Use
- (MSMU-ND) Main Street Mixed Use New Development
- (M-1) Manufacturing (Light)
- (M-2) Manufacturing (Heavy)
- (DVL) Development Agreement (Delayed Annexation)

0 200 400 800 1,200 Feet

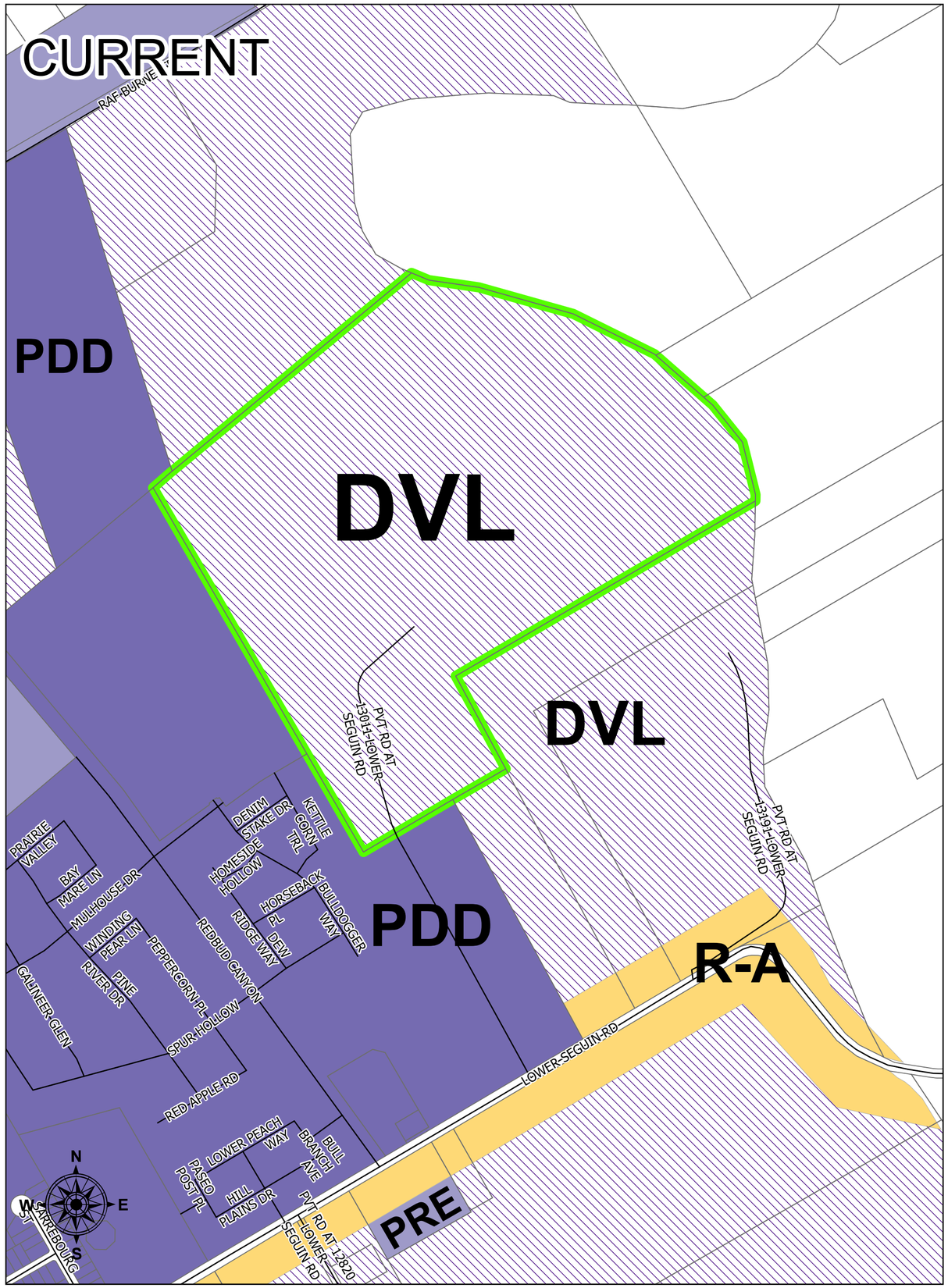

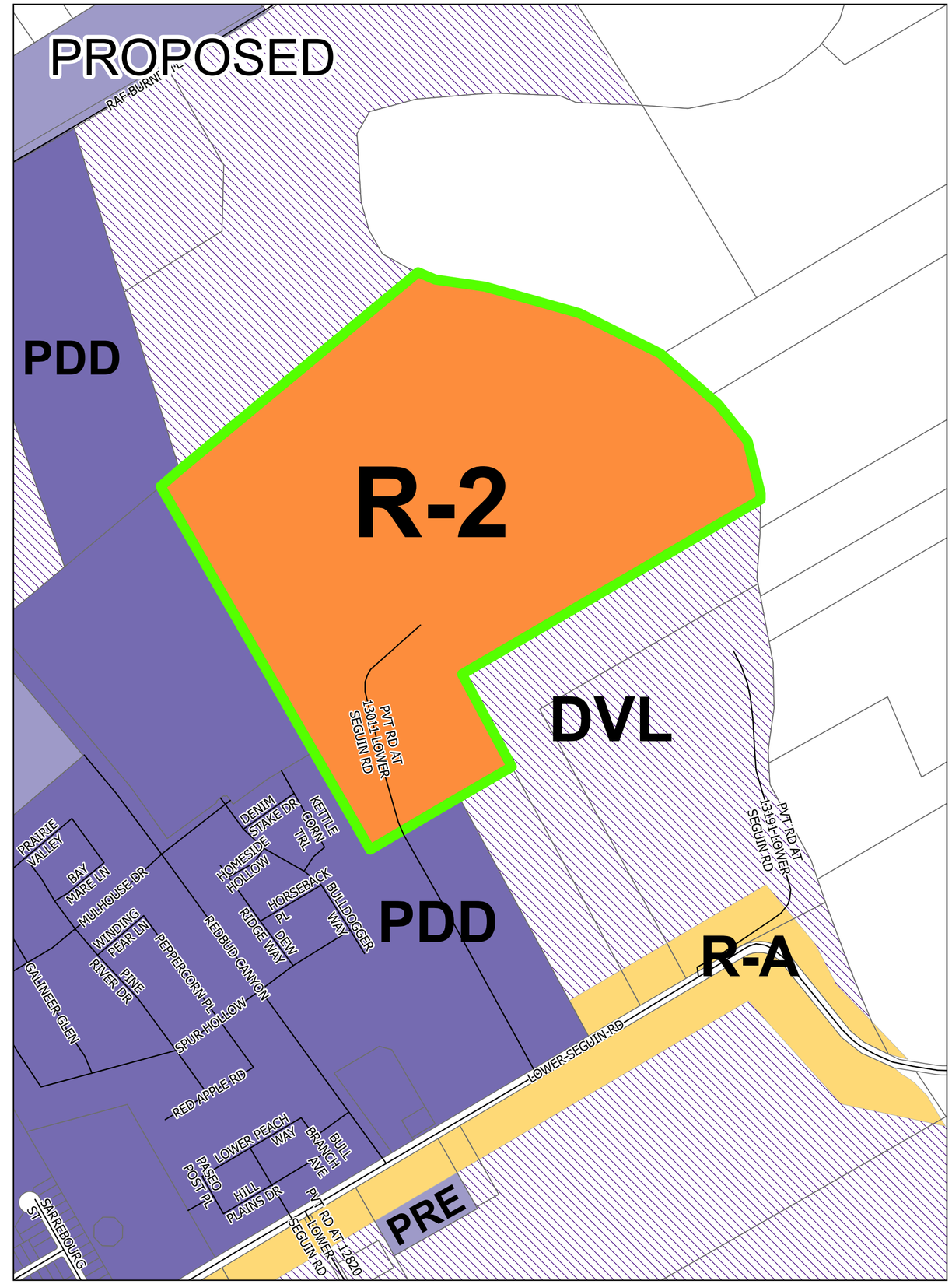

SCHERTZ
COMMUNITY ★ SERVICE ★ OPPORTUNITY

PROPOSED ZONING CHANGE

BEXAR COUNTY
PARCEL ID:
309425

Classification

- (PRE) Pre-Development
- (PDD) Planned Development
- (PUB) Public Use
- (R-A) Single-family Residential/Agricultural
- (R-1) Single-Family Residential
- (R-2) Single-Family Residential
- (R-3) Two-Family Residential
- (R-4) Apartment/Multi-Family Residential
- (R-6) Single-family Residential
- (R-7) Single-family Residential
- (AD) Agricultural District
- (GH) Garden Home/Single-Family Residential (Zero Lot Line)
- (TH) Townhome
- (MHS) Manufactured Home Subdivision
- (MHP) Manufactured Home Parks
- (GB) General Business
- (GB-2) General Business II
- (NS) Neighborhood Services
- (OP) Office and Professional
- (MSMU) Main Street Mixed Use
- (MSMU-ND) Main Street Mixed Use New Development
- (M-1) Manufacturing (Light)
- (M-2) Manufacturing (Heavy)
- (DVL) Development Agreement (Delayed Annexation)

0 300 600 1,200 1,800 Feet

Last update: April 5, 2024

City of Schertz, GIS Specialist: Alexa Venezia Dasse, avdasse@schertz.com (210) 619-1174

The City of Schertz provides this Geographic Information System product "as is" without any express or implied warranty of any kind including but not limited to the implied warranties of merchantability and fitness for a particular purpose. In no event shall The City of Schertz be liable for any special, indirect, or consequential damages or any damages whatsoever arising out of or in connection with the use of or performance of these materials. Information published in this product could include technical inaccuracies or typographical errors. Periodical changes may be added to the information herein. The City of Schertz may make improvements and/or changes in the product(s) described herein at any time.

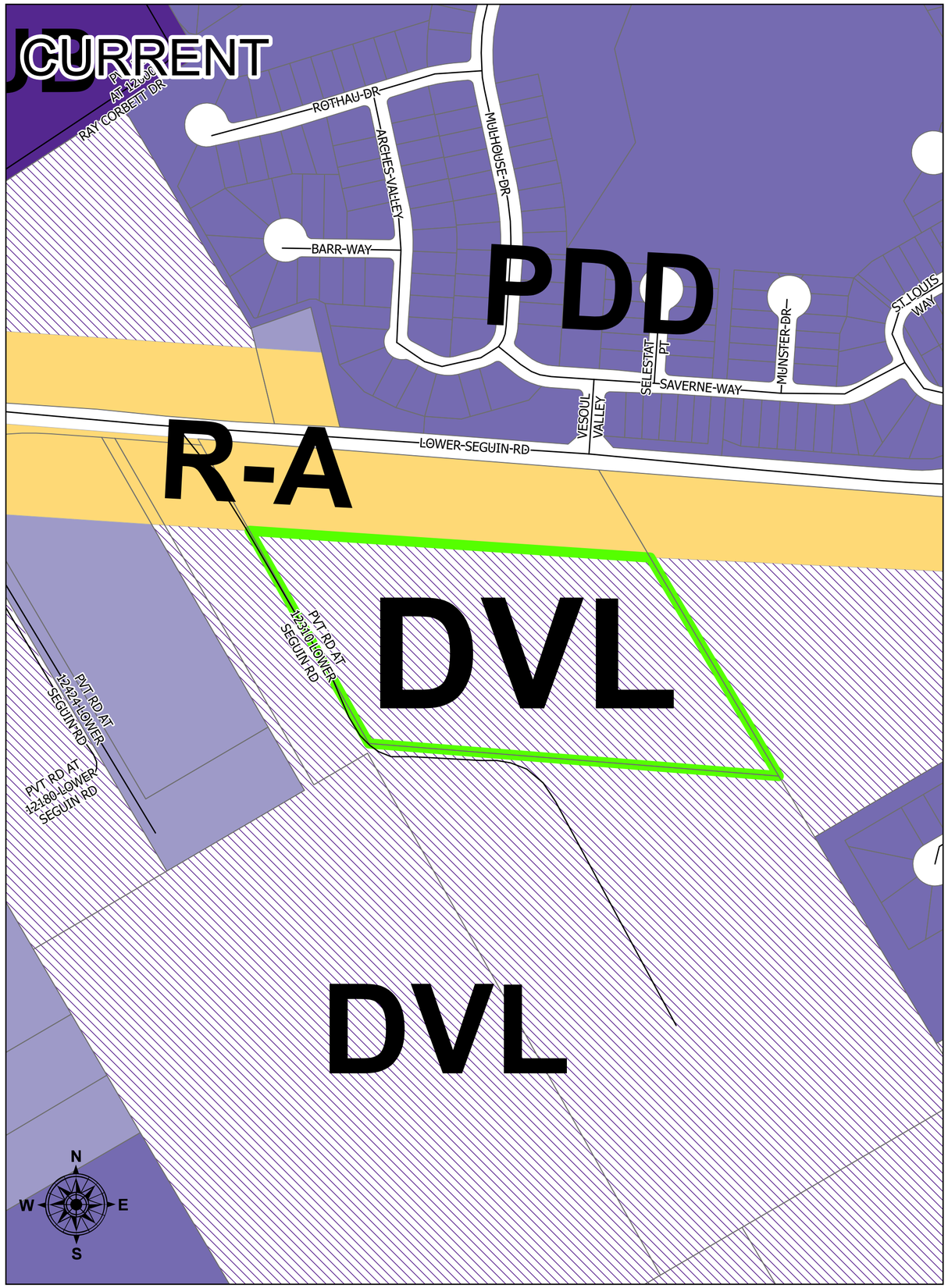

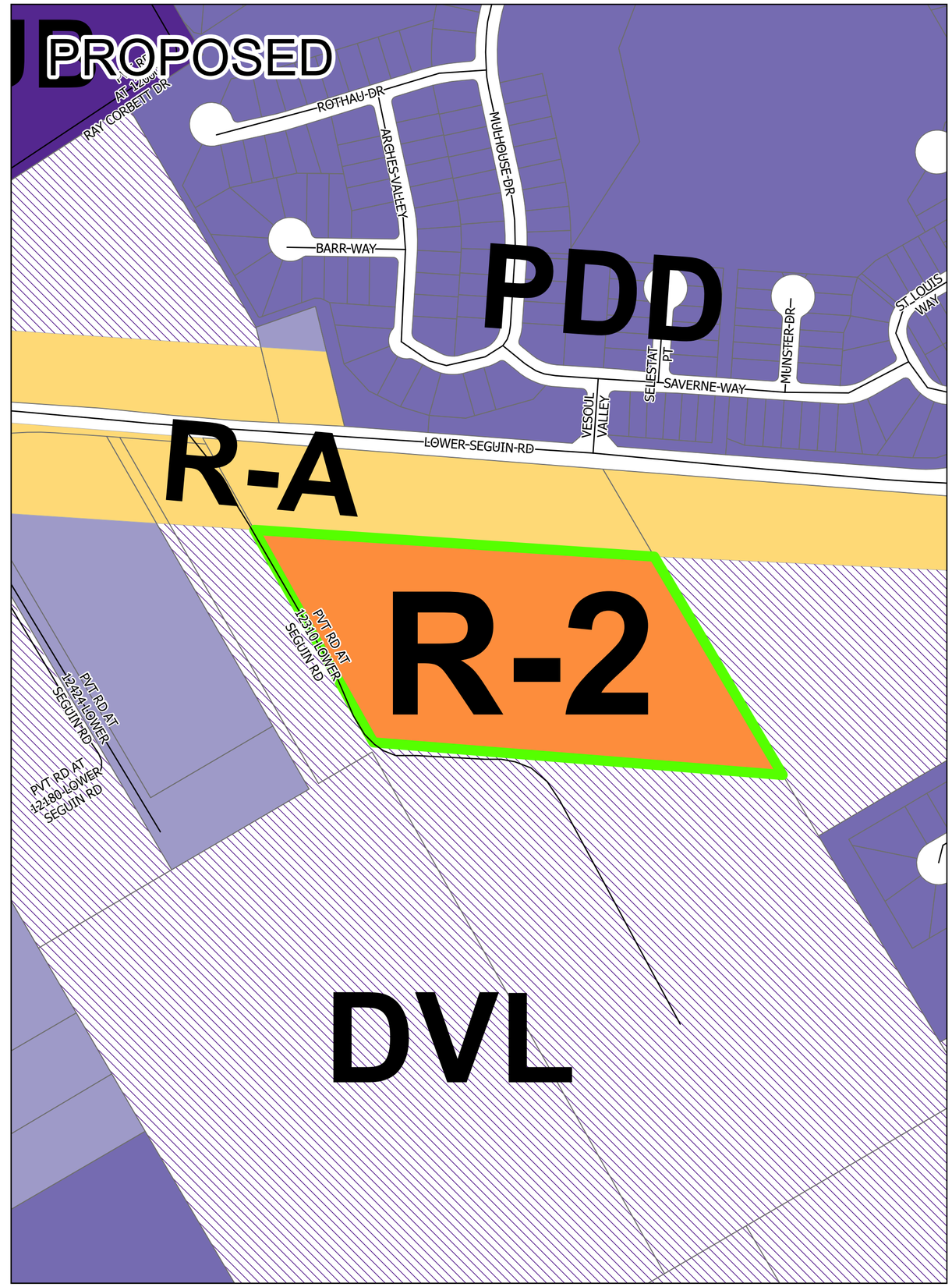

SCHERTZ
COMMUNITY ★ SERVICE ★ OPPORTUNITY

Last update: April 5, 2024

City of Schertz, GIS Specialist: Alexa Venezia Dasse, avdasse@schertz.com (210) 619-1174

The City of Schertz provides this Geographic Information System product "as is" without any express or implied warranty of any kind including but not limited to the implied warranties of merchantability and fitness for a particular purpose. In no event shall The City of Schertz be liable for any special, indirect, or consequential damages or any damages whatsoever arising out of or in connection with the use of or performance of these materials. Information published in this product could include technical inaccuracies or typographical errors. Periodical changes may be added to the information herein. The City of Schertz may make improvements and/or changes in the product(s) described herein at any time.

PROPOSED ZONING CHANGE

BEXAR COUNTY
PARCEL ID:
310002

Classification

- (PRE) Pre-Development
- (PDD) Planned Development
- (PUB) Public Use
- (R-A) Single-family Residential/Agricultural
- (R-1) Single-Family Residential
- (R-2) Single-Family Residential
- (R-3) Two-Family Residential
- (R-4) Apartment/Multi-Family Residential
- (R-6) Single-family Residential
- (R-7) Single-family Residential
- (AD) Agricultural District
- (GH) Garden Home/Single-Family Residential (Zero Lot Line)
- (TH) Townhome
- (MHS) Manufactured Home Subdivision
- (MHP) Manufactured Home Parks
- (GB) General Business
- (GB-2) General Business II
- (NS) Neighborhood Services
- (OP) Office and Professional
- (MSMU) Main Street Mixed Use
- (MSMU-ND) Main Street Mixed Use New Development
- (M-1) Manufacturing (Light)
- (M-2) Manufacturing (Heavy)
- (DVL) Development Agreement (Delayed Annexation)

0 150 300 600 900 Feet

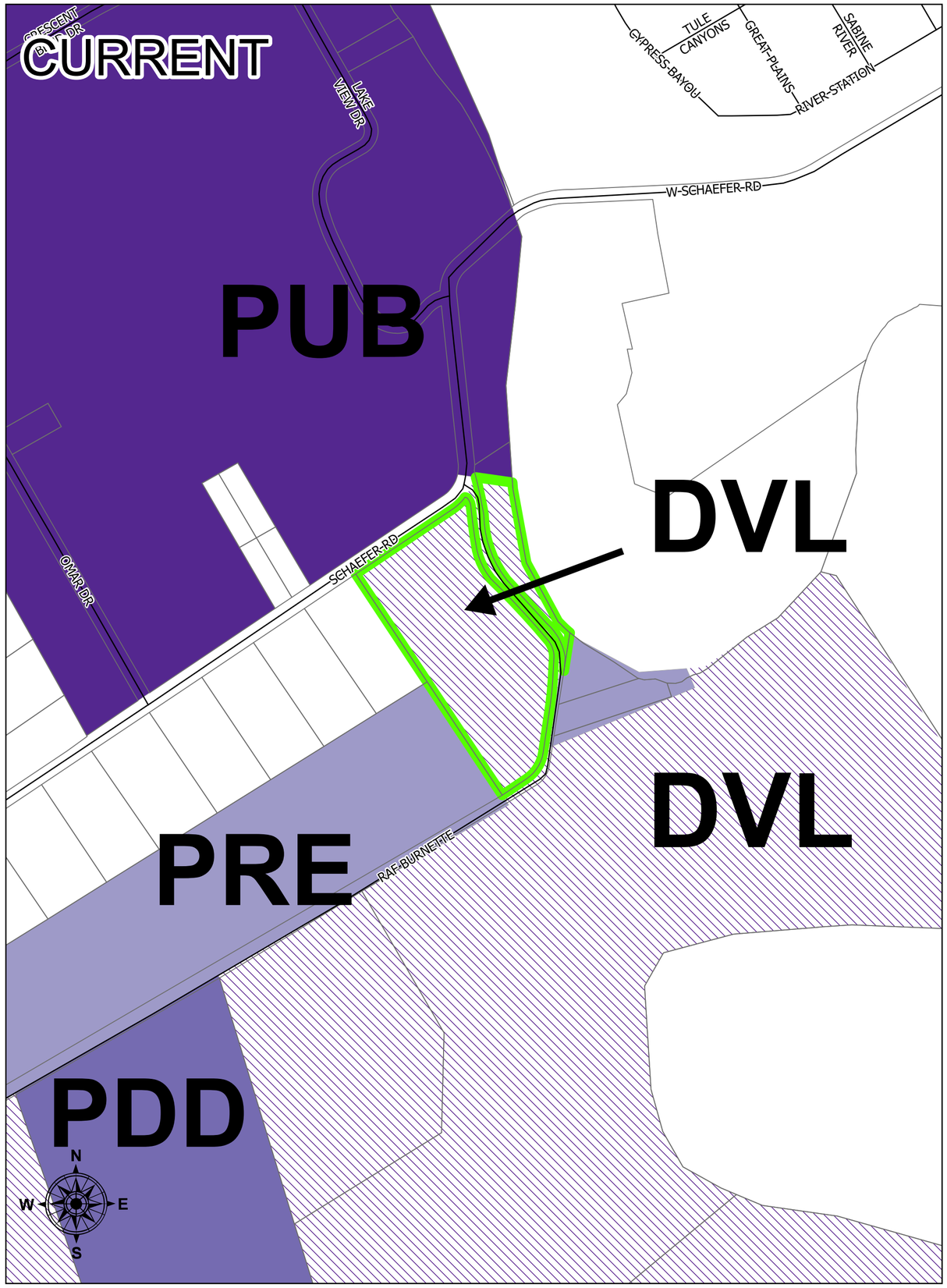

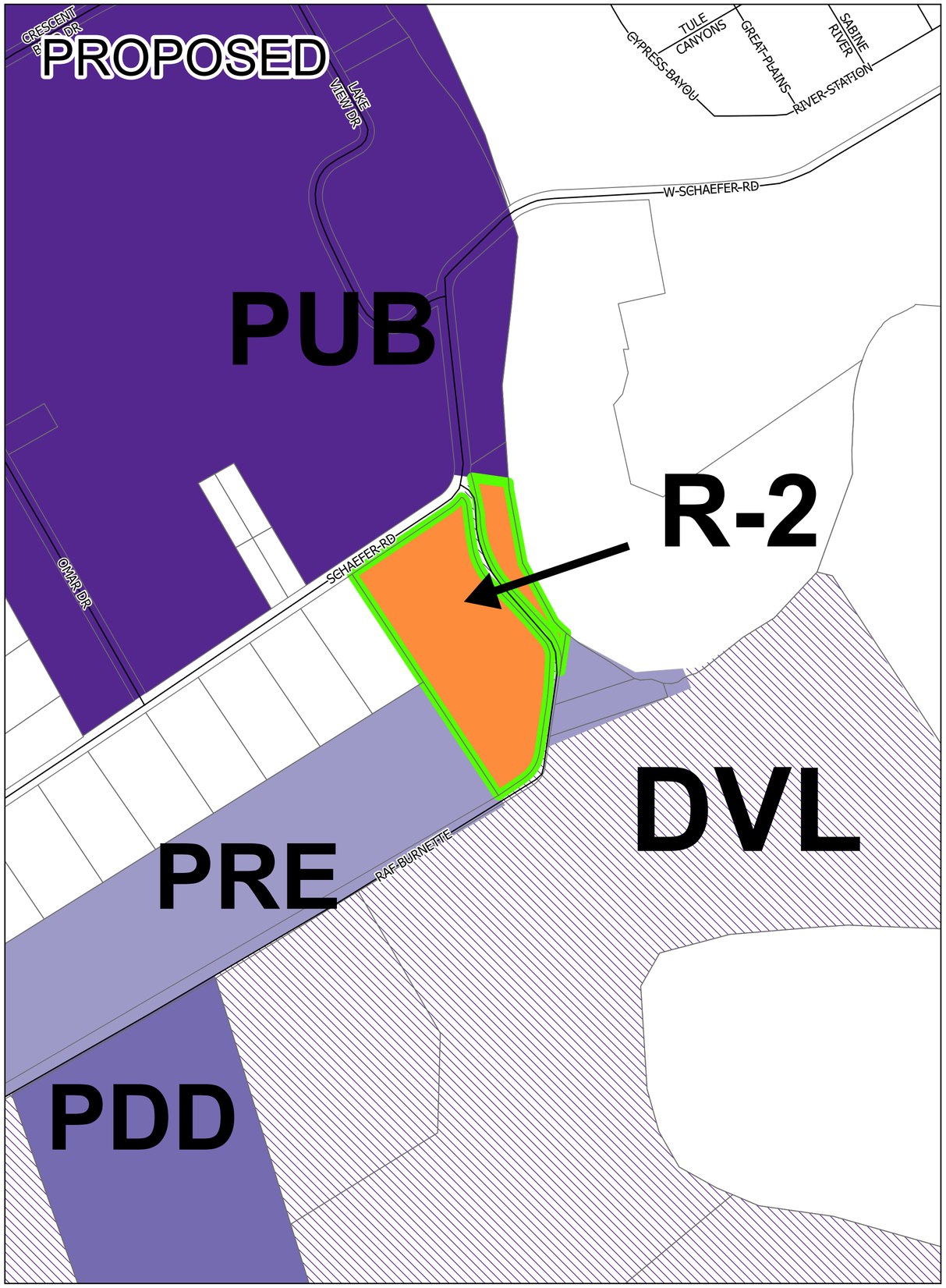

SCHERTZ
COMMUNITY★SERVICE★OPPORTUNITY

PROPOSED ZONING CHANGE

BEXAR COUNTY
PARCEL ID:
309418

Classification

- (PRE) Pre-Development
- (PDD) Planned Development
- (PUB) Public Use
- (R-A) Single-family Residential/Agricultural
- (R-1) Single-Family Residential
- (R-2) Single-Family Residential
- (R-3) Two-Family Residential
- (R-4) Apartment/Multi-Family Residential
- (R-6) Single-family Residential
- (R-7) Single-family Residential
- (AD) Agricultural District
- (GH) Garden Home/Single-Family Residential (Zero Lot Line)
- (TH) Townhome
- (MHS) Manufactured Home Subdivision
- (MHP) Manufactured Home Parks
- (GB) General Business
- (GB-2) General Business II
- (NS) Neighborhood Services
- (OP) Office and Professional
- (MSMU) Main Street Mixed Use
- (MSMU-ND) Main Street Mixed Use New Development
- (M-1) Manufacturing (Light)
- (M-2) Manufacturing (Heavy)
- (DVL) Development Agreement (Delayed Annexation)

0 200 400 800 1,200 Feet

Last update: April 5, 2024

City of Schertz, GIS Specialist: Alexa Venezia Dasse, avdasse@schertz.com (210) 619-1174

The City of Schertz provides this Geographic Information System product "as is" without any express or implied warranty of any kind including but not limited to the implied warranties of merchantability and fitness for a particular purpose. In no event shall The City of Schertz be liable for any special, indirect, or consequential damages or any damages whatsoever arising out of or in connection with the use of or performance of these materials. Information published in this product could include technical inaccuracies or typographical errors. Periodical changes may be added to the information herein. The City of Schertz may make improvements and/or changes in the product(s) described herein at any time.

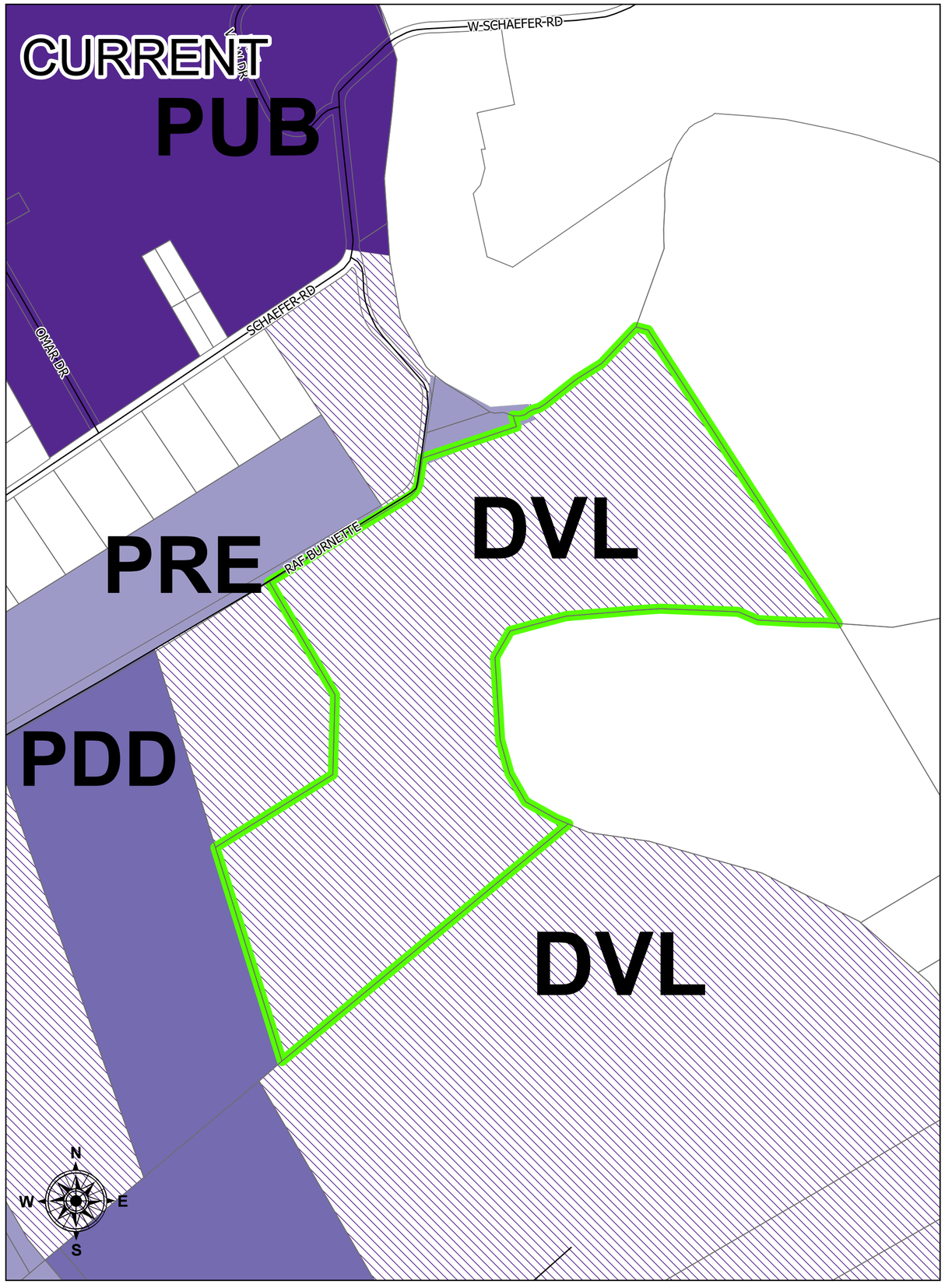

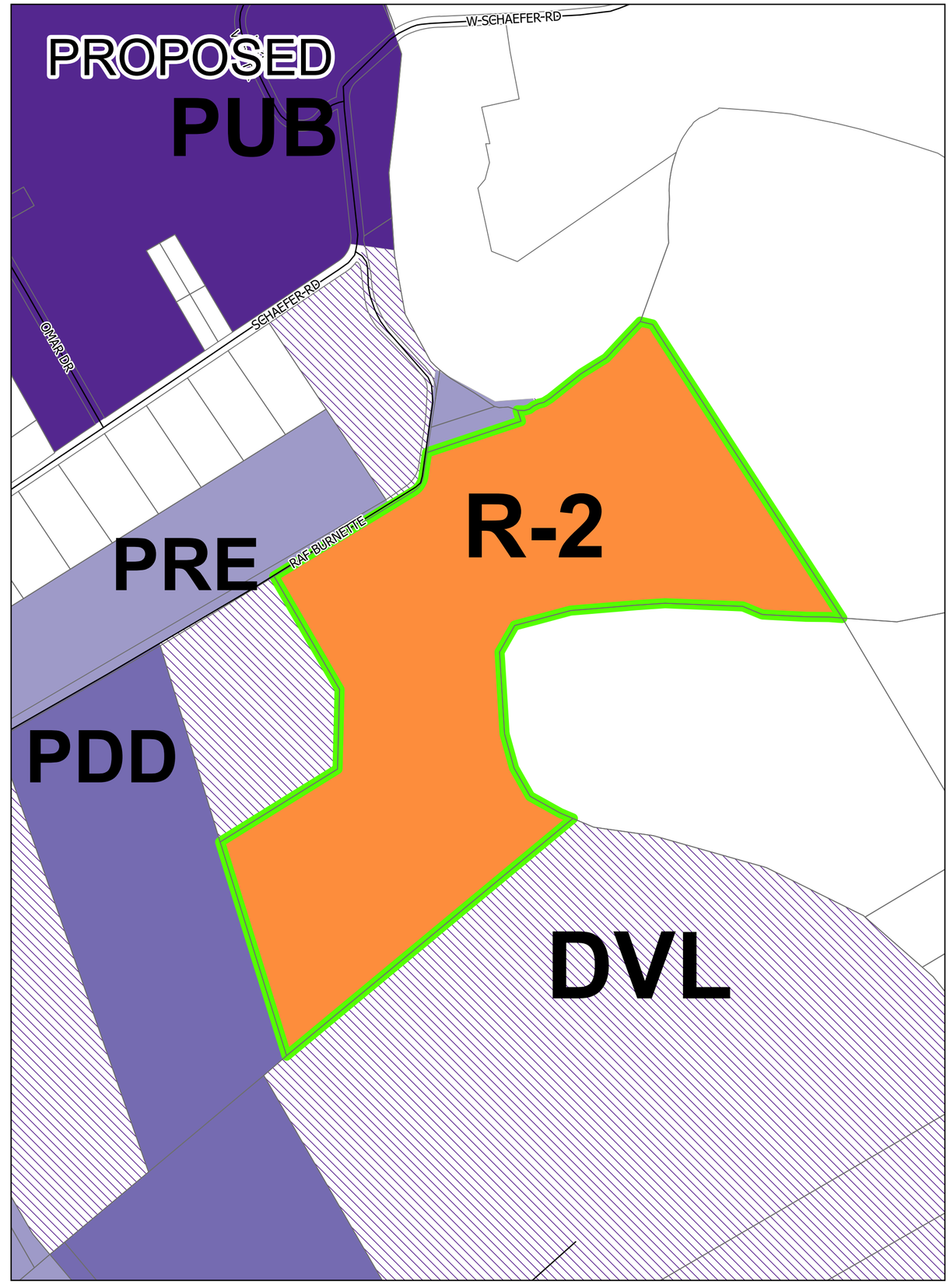

SCHERTZ
COMMUNITY★SERVICE★OPPORTUNITY

Last update: April 5, 2024

City of Schertz, GIS Specialist: Alexa Venezia Dasse, avdasse@schertz.com (210) 619-1174

The City of Schertz provides this Geographic Information System product "as is" without any express or implied warranty of any kind including but not limited to the implied warranties of merchantability and fitness for a particular purpose. In no event shall The City of Schertz be liable for any special, indirect, or consequential damages or any damages whatsoever arising out of or in connection with the use of or performance of these materials. Information published in this product could include technical inaccuracies or typographical errors. Periodical changes may be added to the information herein. The City of Schertz may make improvements and/or changes in the product(s) described herein at any time.

PROPOSED ZONING CHANGE

BEXAR COUNTY
PARCEL ID:
309421

Classification

- (PRE) Pre-Development
- (PDD) Planned Development
- (PUB) Public Use
- (R-A) Single-family Residential/Agricultural
- (R-1) Single-Family Residential
- (R-2) Single-Family Residential
- (R-3) Two-Family Residential
- (R-4) Apartment/Multi-Family Residential
- (R-6) Single-family Residential
- (R-7) Single-family Residential
- (AD) Agricultural District
- (GH) Garden Home/Single-Family Residential (Zero Lot Line)
- (TH) Townhome
- (MHS) Manufactured Home Subdivision
- (MHP) Manufactured Home Parks
- (GB) General Business
- (GB-2) General Business II
- (NS) Neighborhood Services
- (OP) Office and Professional
- (MSMU) Main Street Mixed Use
- (MSMU-ND) Main Street Mixed Use New Development
- (M-1) Manufacturing (Light)
- (M-2) Manufacturing (Heavy)
- (DVL) Development Agreement (Delayed Annexation)

0 250 500 1,000 1,500 Feet

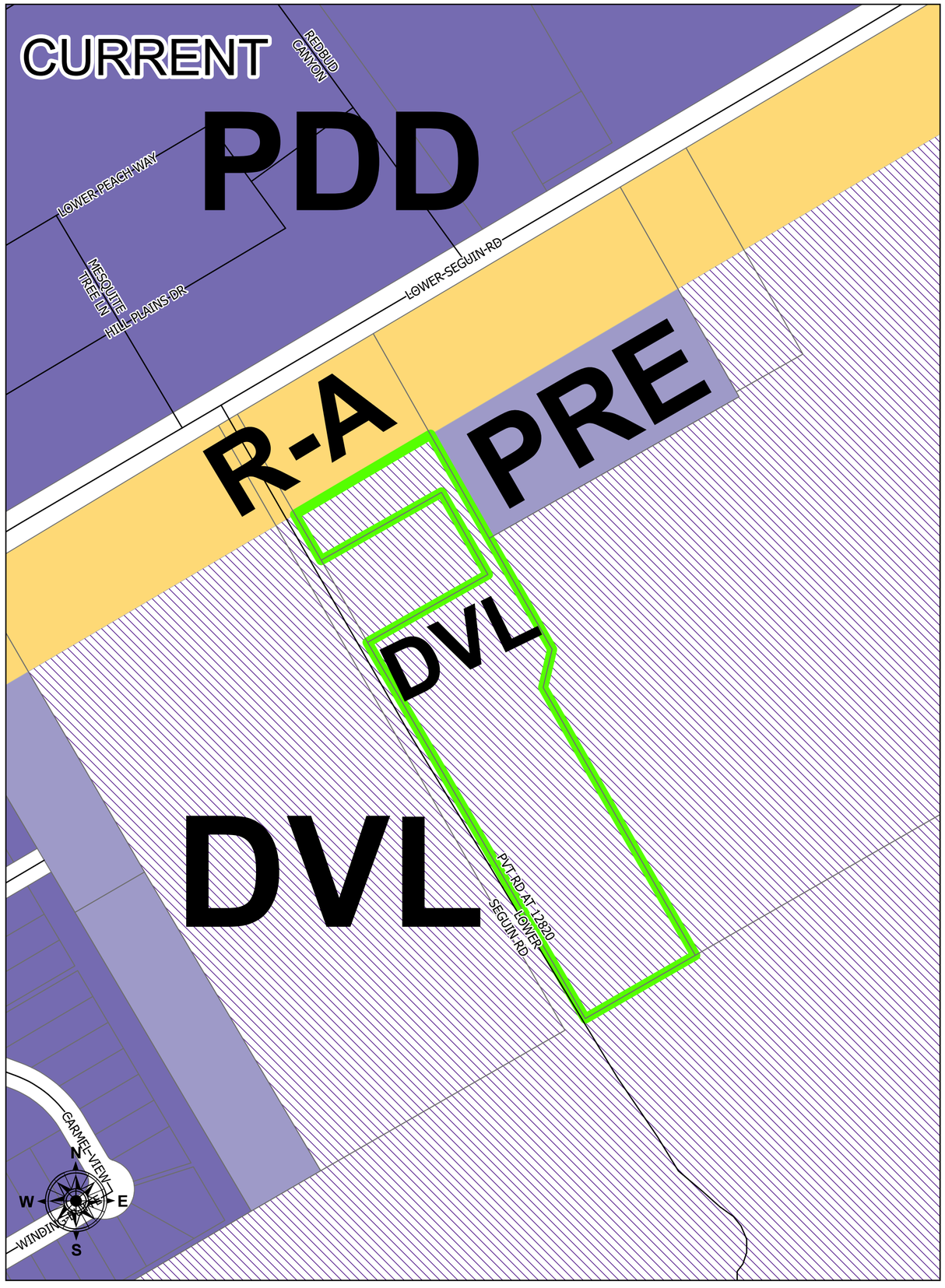

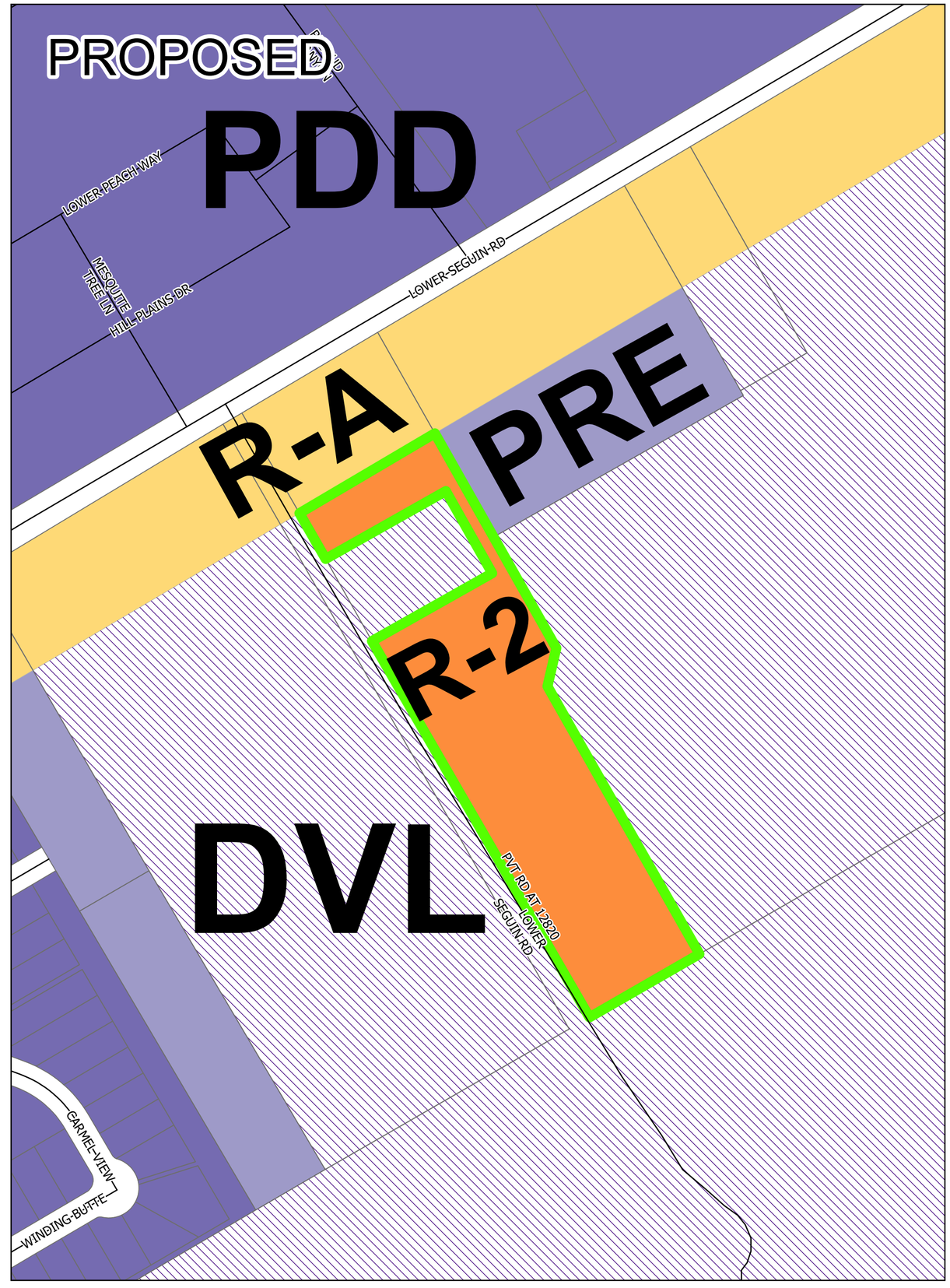

SCHERTZ
COMMUNITY ★ SERVICE ★ OPPORTUNITY

PROPOSED ZONING CHANGE

BEXAR COUNTY
PARCEL ID:
310019

Classification

- (PRE) Pre-Development
- (PDD) Planned Development
- (PUB) Public Use
- (R-A) Single-family Residential/Agricultural
- (R-1) Single-Family Residential
- (R-2) Single-Family Residential
- (R-3) Two-Family Residential
- (R-4) Apartment/Multi-Family Residential
- (R-6) Single-family Residential
- (R-7) Single-family Residential
- (AD) Agricultural District
- (GH) Garden Home/Single-Family Residential (Zero Lot Line)
- (TH) Townhome
- (MHS) Manufactured Home Subdivision
- (MHP) Manufactured Home Parks
- (GB) General Business
- (GB-2) General Business II
- (NS) Neighborhood Services
- (OP) Office and Professional
- (MSMU) Main Street Mixed Use
- (MSMU-ND) Main Street Mixed Use New Development
- (M-1) Manufacturing (Light)
- (M-2) Manufacturing (Heavy)
- (DVL) Development Agreement (Delayed Annexation)

0 100 200 400 600 Feet

Last update: April 5, 2024

City of Schertz, GIS Specialist: Alexa Venezia Dasse, avdasse@schertz.com (210) 619-1174

The City of Schertz provides this Geographic Information System product "as is" without any express or implied warranty of any kind including but not limited to the implied warranties of merchantability and fitness for a particular purpose. In no event shall The City of Schertz be liable for any special, indirect, or consequential damages or any damages whatsoever arising out of or in connection with the use of or performance of these materials. Information published in this product could include technical inaccuracies or typographical errors. Periodical changes may be added to the information herein. The City of Schertz may make improvements and/or changes in the product(s) described herein at any time.

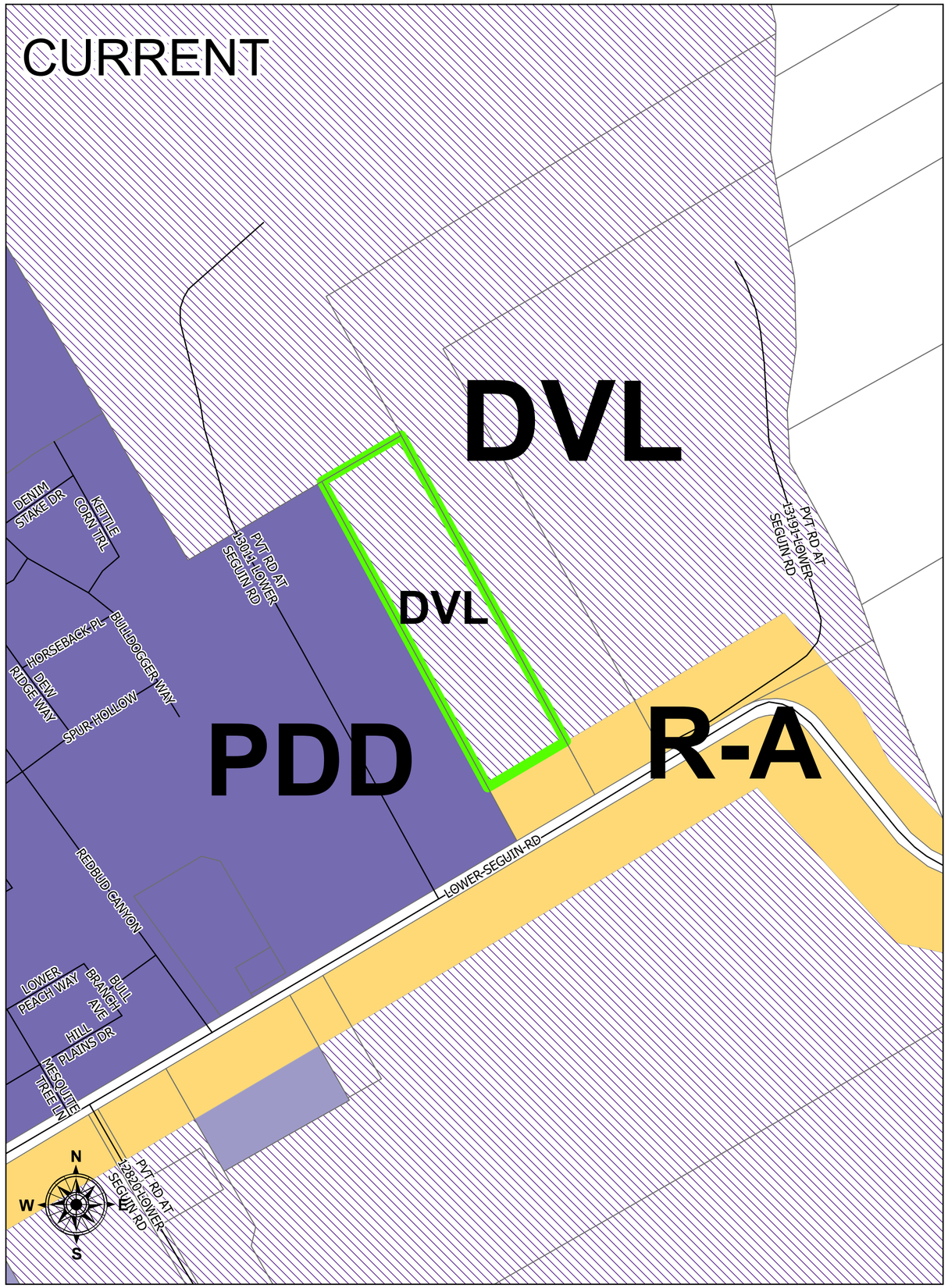

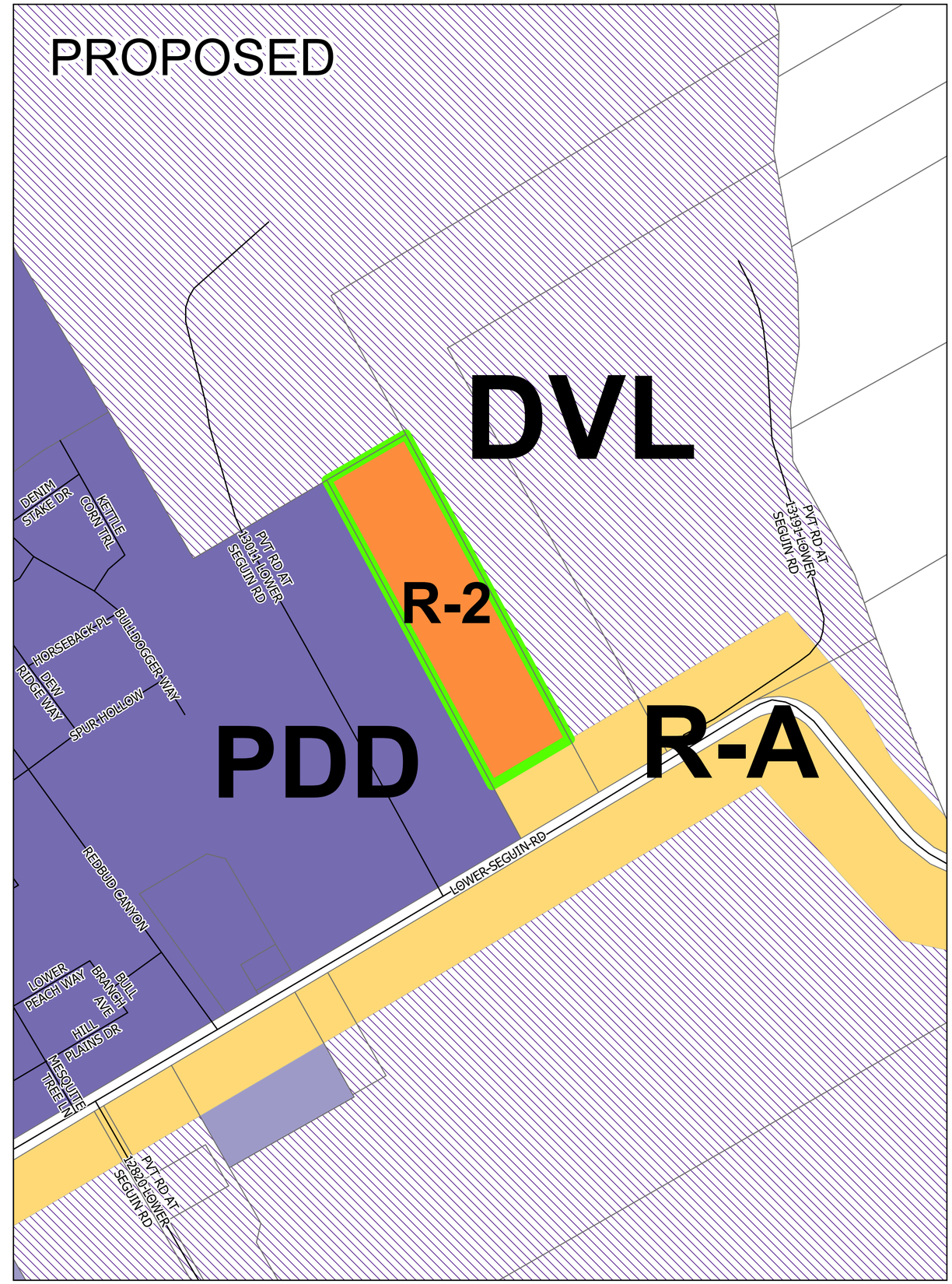

SCHERTZ
COMMUNITY ★ SERVICE ★ OPPORTUNITY

PROPOSED ZONING CHANGE

BEXAR COUNTY
PARCEL ID:
310012

Classification

- (PRE) Pre-Development
- (PDD) Planned Development
- (PUB) Public Use
- (R-A) Single-family Residential/Agricultural
- (R-1) Single-Family Residential
- (R-2) Single-Family Residential
- (R-3) Two-Family Residential
- (R-4) Apartment/Multi-Family Residential
- (R-6) Single-family Residential
- (R-7) Single-family Residential
- (AD) Agricultural District
- (GH) Garden Home/Single-Family Residential (Zero Lot Line)
- (TH) Townhome
- (MHS) Manufactured Home Subdivision
- (MHP) Manufactured Home Parks
- (GB) General Business
- (GB-2) General Business II
- (NS) Neighborhood Services
- (OP) Office and Professional
- (MSMU) Main Street Mixed Use
- (MSMU-ND) Main Street Mixed Use New Development
- (M-1) Manufacturing (Light)
- (M-2) Manufacturing (Heavy)
- (DVL) Development Agreement (Delayed Annexation)

0 200 400 800 1,200 Feet

Last update: April 5, 2024

City of Schertz, GIS Specialist: Alexa Venezia Dasse, avdasse@schertz.com (210) 619-1174

The City of Schertz provides this Geographic Information System product "as is" without any express or implied warranty of any kind including but not limited to the implied warranties of merchantability and fitness for a particular purpose. In no event shall The City of Schertz be liable for any special, indirect, or consequential damages or any damages whatsoever arising out of or in connection with the use of or performance of these materials. Information published in this product could include technical inaccuracies or typographical errors. Periodical changes may be added to the information herein. The City of Schertz may make improvements and/or changes in the product(s) described herein at any time.

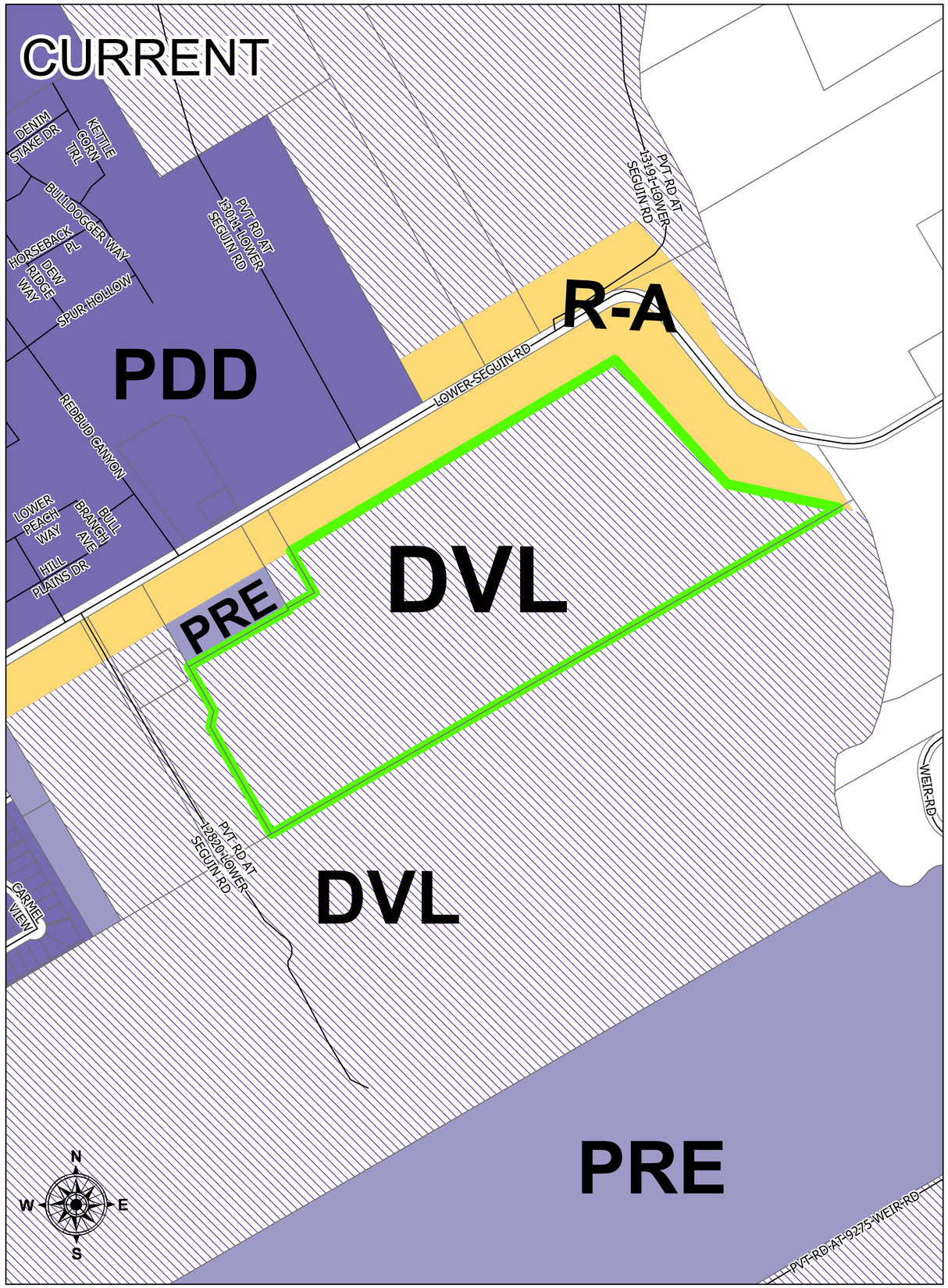

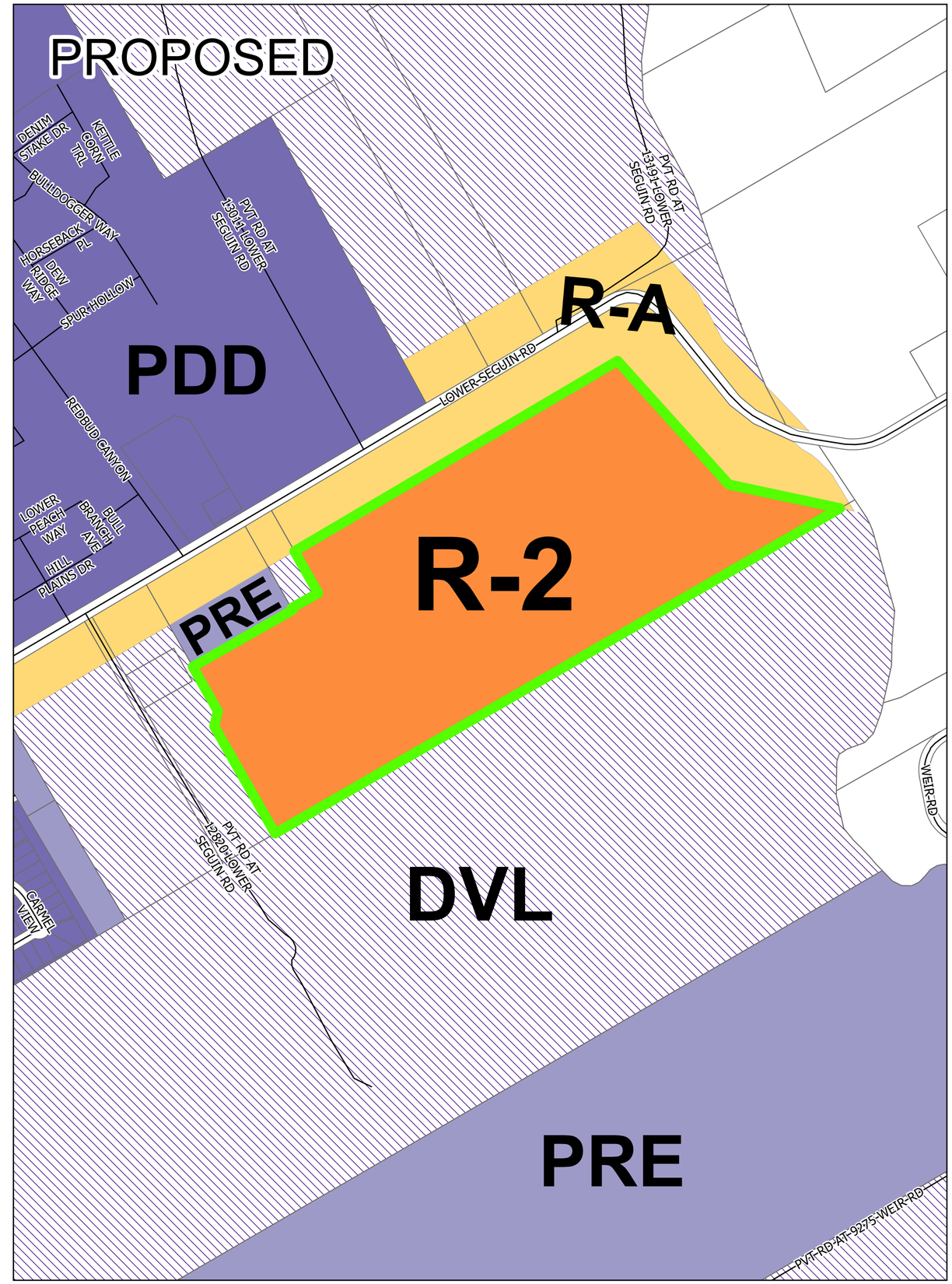

SCHERTZ
COMMUNITY ★ SERVICE ★ OPPORTUNITY

Last update: April 5, 2024

City of Schertz, GIS Specialist: Alexa Venezia Dasse, avdasse@schertz.com (210) 619-1174

The City of Schertz provides this Geographic Information System product "as is" without any express or implied warranty of any kind including but not limited to the implied warranties of merchantability and fitness for a particular purpose. In no event shall The City of Schertz be liable for any special, indirect, or consequential damages or any damages whatsoever arising out of or in connection with the use of or performance of these materials. Information published in this product could include technical inaccuracies or typographical errors. Periodical changes may be added to the information herein. The City of Schertz may make improvements and/or changes in the product(s) described herein at any time.

PROPOSED ZONING CHANGE

BEXAR COUNTY
PARCEL ID:
310022

Classification

- (PRE) Pre-Development
- (PDD) Planned Development
- (PUB) Public Use
- (R-A) Single-family Residential/Agricultural
- (R-1) Single-Family Residential
- (R-2) Single-Family Residential
- (R-3) Two-Family Residential
- (R-4) Apartment/Multi-Family Residential
- (R-6) Single-family Residential
- (R-7) Single-family Residential
- (AD) Agricultural District
- (GH) Garden Home/Single-Family Residential (Zero Lot Line)
- (TH) Townhome
- (MHS) Manufactured Home Subdivision
- (MHP) Manufactured Home Parks
- (GB) General Business
- (GB-2) General Business II
- (NS) Neighborhood Services
- (OP) Office and Professional
- (MSMU) Main Street Mixed Use
- (MSMU-ND) Main Street Mixed Use New Development
- (M-1) Manufacturing (Light)
- (M-2) Manufacturing (Heavy)
- (DVL) Development Agreement (Delayed Annexation)

0 250 500 1,000 1,500 Feet

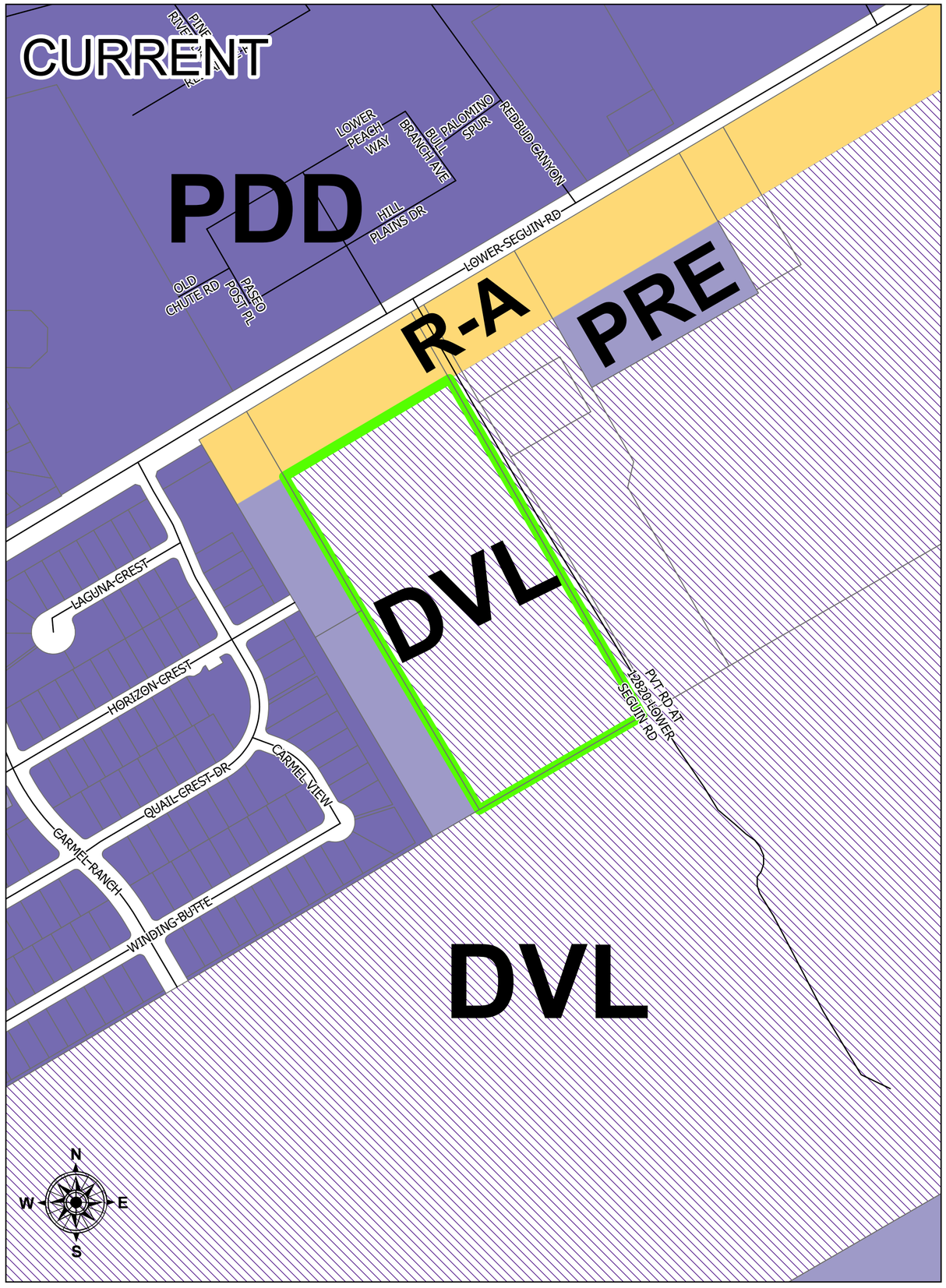

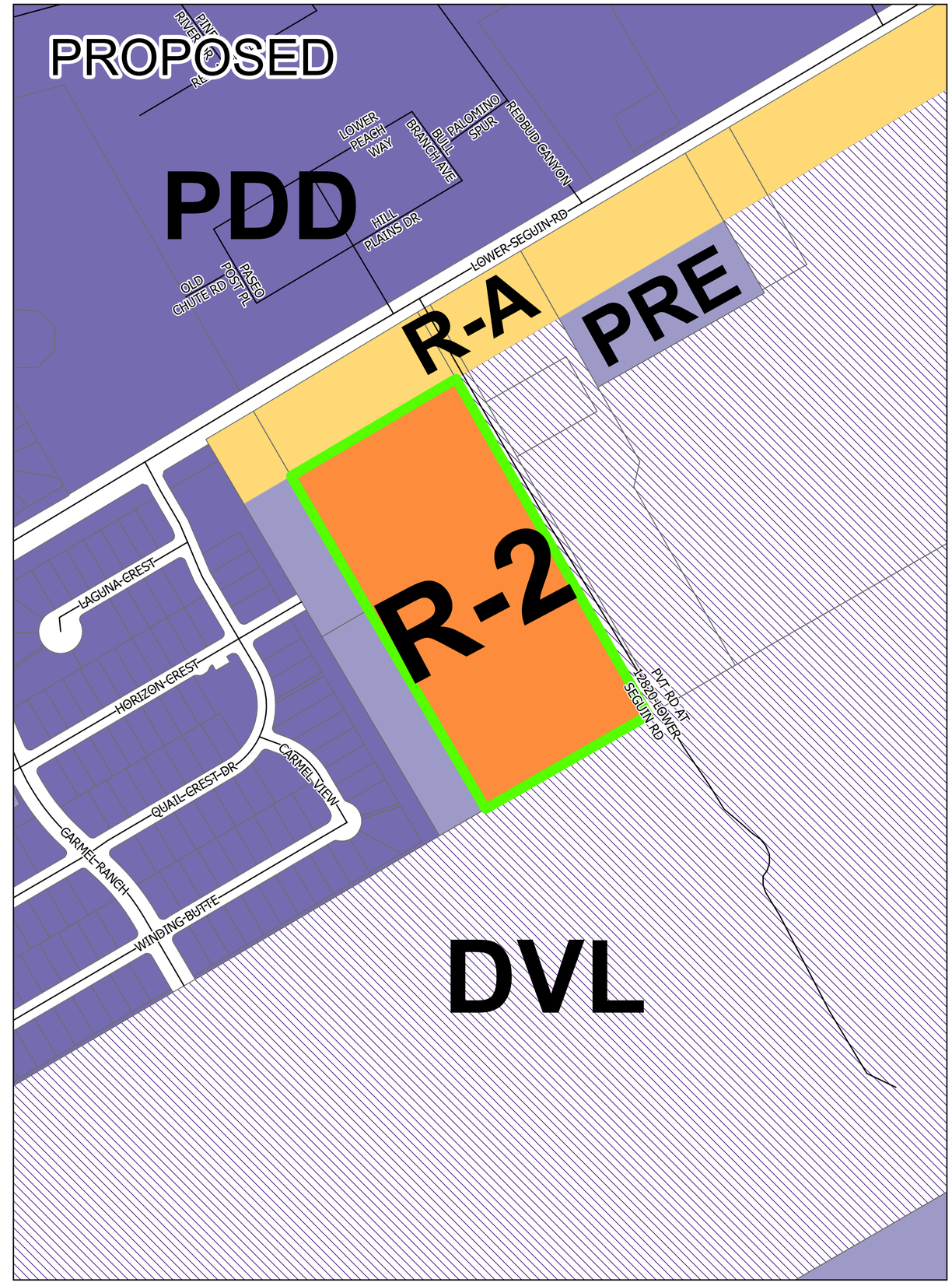

SCHERTZ
COMMUNITY ★ SERVICE ★ OPPORTUNITY

Last update: April 5, 2024

City of Schertz, GIS Specialist: Alexa Venezia Dasse, avdasse@schertz.com (210) 619-1174

The City of Schertz provides this Geographic Information System product "as is" without any express or implied warranty of any kind including but not limited to the implied warranties of merchantability and fitness for a particular purpose. In no event shall The City of Schertz be liable for any special, indirect, or consequential damages or any damages whatsoever arising out of or in connection with the use of or performance of these materials. Information published in this product could include technical inaccuracies or typographical errors. Periodical changes may be added to the information herein. The City of Schertz may make improvements and/or changes in the product(s) described herein at any time.

PROPOSED ZONING CHANGE

BEXAR COUNTY
PARCEL ID:
310026

Classification

- (PRE) Pre-Development
- (PDD) Planned Development
- (PUB) Public Use
- (R-A) Single-family Residential/Agricultural
- (R-1) Single-Family Residential
- (R-2) Single-Family Residential
- (R-3) Two-Family Residential
- (R-4) Apartment/Multi-Family Residential
- (R-6) Single-family Residential
- (R-7) Single-family Residential
- (AD) Agricultural District
- (GH) Garden Home/Single-Family Residential (Zero Lot Line)
- (TH) Townhome
- (MHS) Manufactured Home Subdivision
- (MHP) Manufactured Home Parks
- (GB) General Business
- (GB-2) General Business II
- (NS) Neighborhood Services
- (OP) Office and Professional
- (MSMU) Main Street Mixed Use
- (MSMU-ND) Main Street Mixed Use New Development
- (M-1) Manufacturing (Light)
- (M-2) Manufacturing (Heavy)
- (DVL) Development Agreement (Delayed Annexation)

0 150 300 600 900 Feet

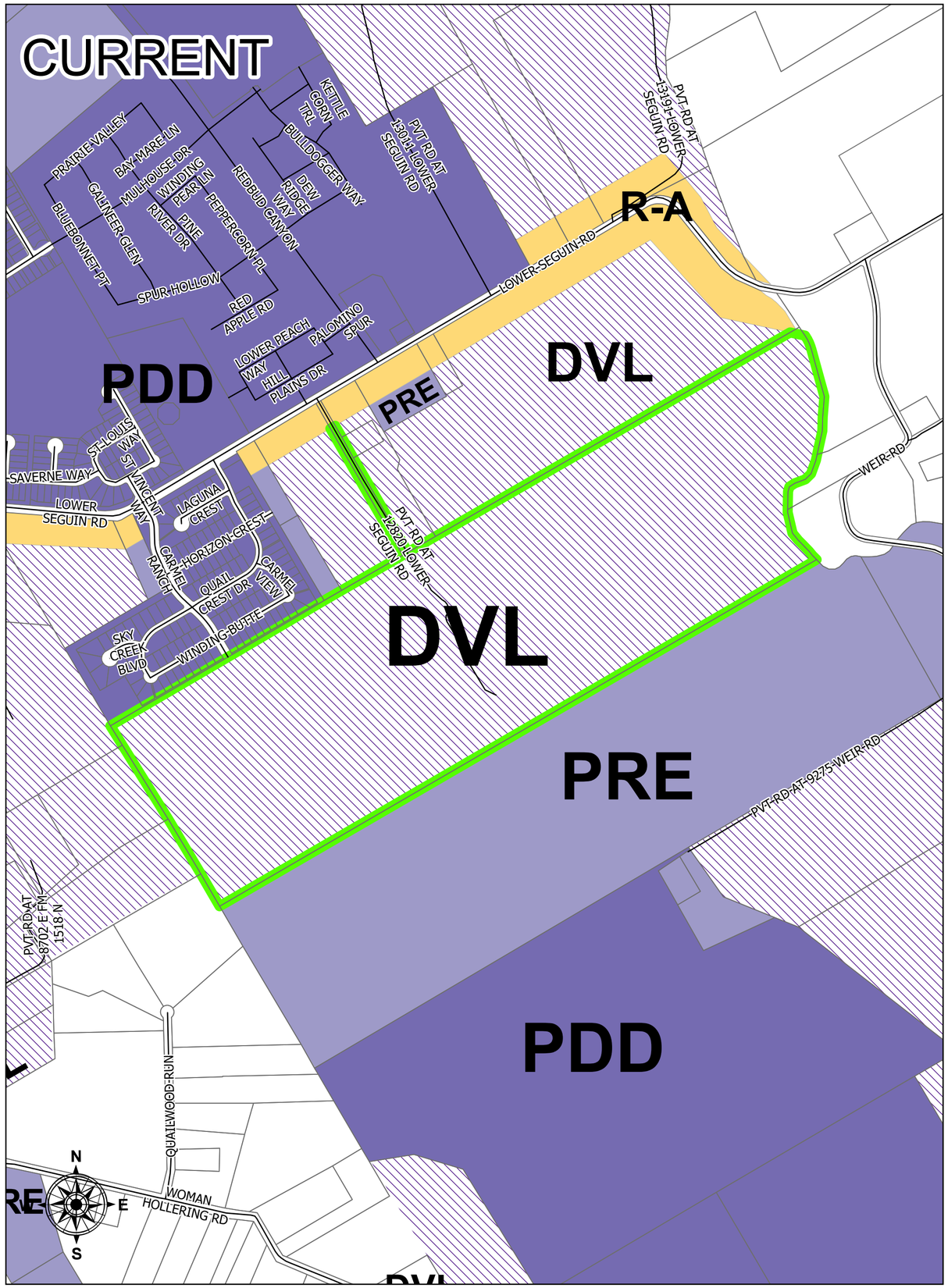

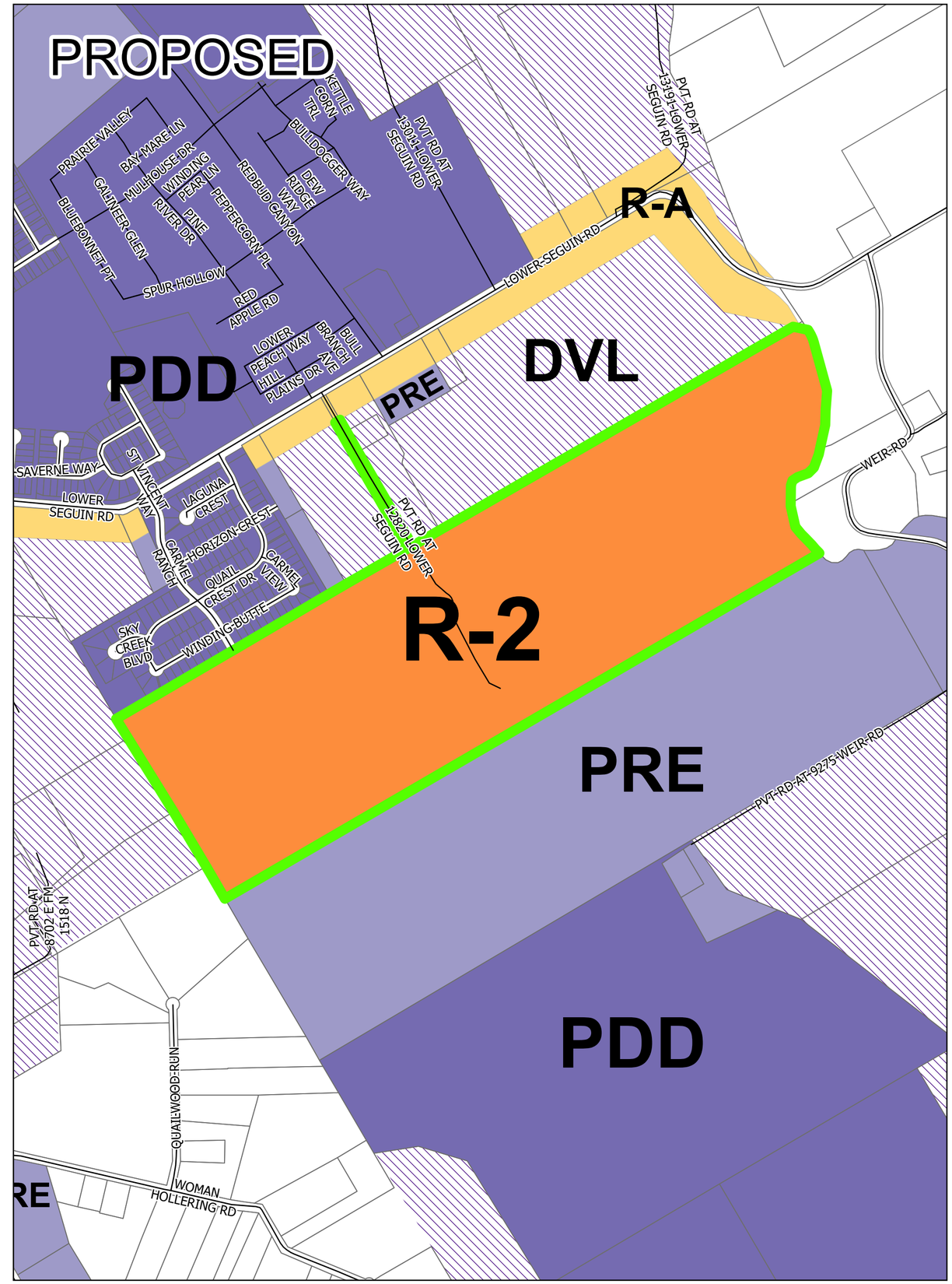

SCHERTZ
COMMUNITY ★ SERVICE ★ OPPORTUNITY

PROPOSED ZONING CHANGE

BEXAR COUNTY
PARCEL ID:
310032

Classification

- (PRE) Pre-Development
- (PDD) Planned Development
- (PUB) Public Use
- (R-A) Single-family Residential/Agricultural
- (R-1) Single-Family Residential
- (R-2) Single-Family Residential
- (R-3) Two-Family Residential
- (R-4) Apartment/Multi-Family Residential
- (R-6) Single-family Residential
- (R-7) Single-family Residential
- (AD) Agricultural District
- (GH) Garden Home/Single-Family Residential (Zero Lot Line)
- (TH) Townhome
- (MHS) Manufactured Home Subdivision
- (MHP) Manufactured Home Parks
- (GB) General Business
- (GB-2) General Business II
- (NS) Neighborhood Services
- (OP) Office and Professional
- (MSMU) Main Street Mixed Use
- (MSMU-ND) Main Street Mixed Use New Development
- (M-1) Manufacturing (Light)
- (M-2) Manufacturing (Heavy)
- (DVL) Development Agreement (Delayed Annexation)

0 400 800 1,600 2,400 Feet

Last update: April 5, 2024

City of Schertz, GIS Specialist: Alexa Venezia Dasse, avdasse@schertz.com (210) 619-1174

The City of Schertz provides this Geographic Information System product "as is" without any express or implied warranty of any kind including but not limited to the implied warranties of merchantability and fitness for a particular purpose. In no event shall The City of Schertz be liable for any special, indirect, or consequential damages or any damages whatsoever arising out of or in connection with the use of or performance of these materials. Information published in this product could include technical inaccuracies or typographical errors. Periodical changes may be added to the information herein. The City of Schertz may make improvements and/or changes in the product(s) described herein at any time.

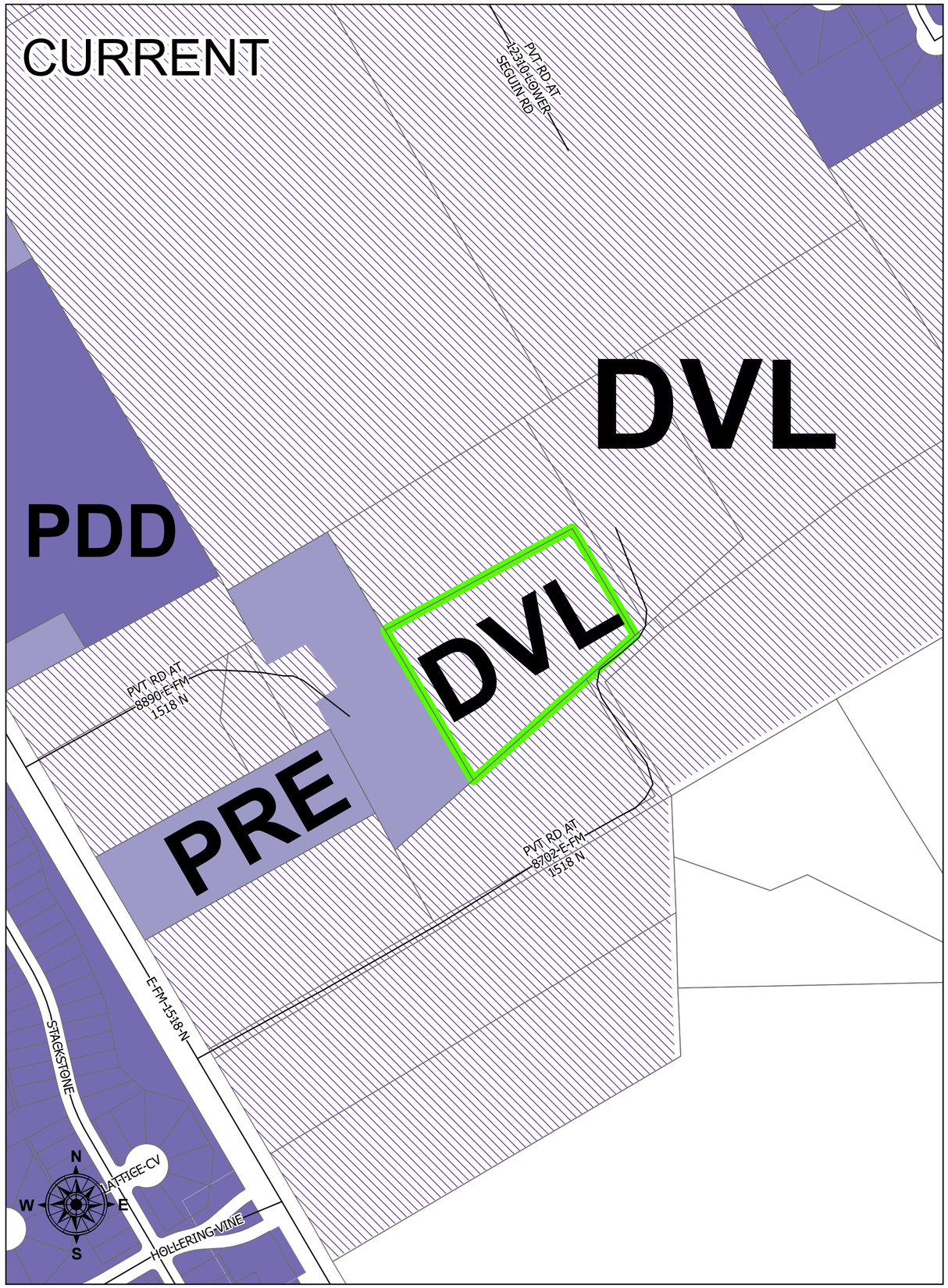

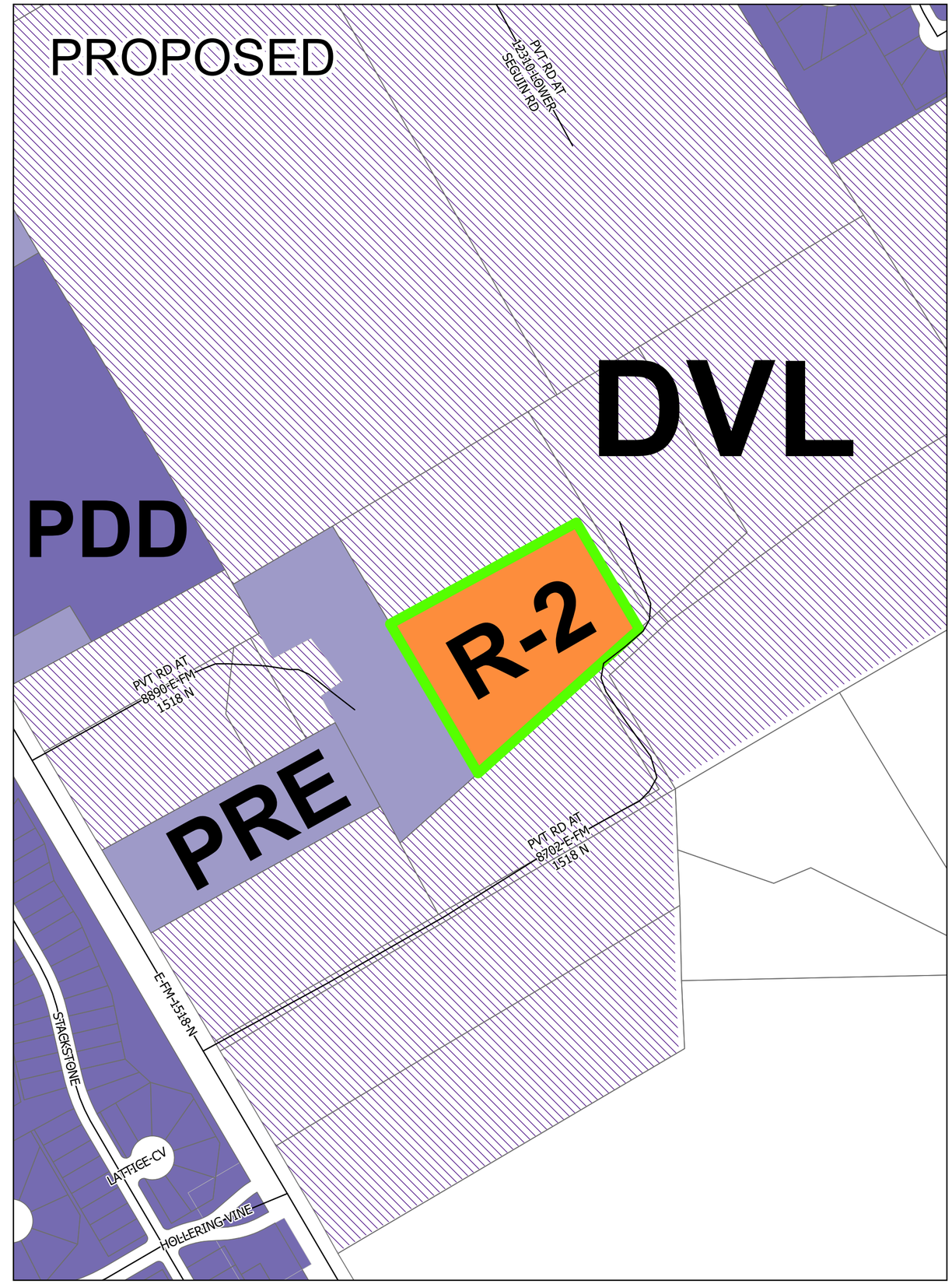

SCHERTZ
COMMUNITY ★ SERVICE ★ OPPORTUNITY

Last update: April 5, 2024

City of Schertz, GIS Specialist: Alexa Venezia Dasse, avdasse@schertz.com (210) 619-1174

The City of Schertz provides this Geographic Information System product "as is" without any express or implied warranty of any kind including but not limited to the implied warranties of merchantability and fitness for a particular purpose. In no event shall The City of Schertz be liable for any special, indirect, or consequential damages or any damages whatsoever arising out of or in connection with the use of or performance of these materials. Information published in this product could include technical inaccuracies or typographical errors. Periodical changes may be added to the information herein. The City of Schertz may make improvements and/or changes in the product(s) described herein at any time.

PROPOSED ZONING CHANGE

BEXAR COUNTY
PARCEL ID:
310039

Classification

- (PRE) Pre-Development
- (PDD) Planned Development
- (PUB) Public Use
- (R-A) Single-family Residential/Agricultural
- (R-1) Single-Family Residential
- (R-2) Single-Family Residential
- (R-3) Two-Family Residential
- (R-4) Apartment/Multi-Family Residential
- (R-6) Single-family Residential
- (R-7) Single-family Residential
- (AD) Agricultural District
- (GH) Garden Home/Single-Family Residential (Zero Lot Line)
- (TH) Townhome
- (MHS) Manufactured Home Subdivision
- (MHP) Manufactured Home Parks
- (GB) General Business
- (GB-2) General Business II
- (NS) Neighborhood Services
- (OP) Office and Professional
- (MSMU) Main Street Mixed Use
- (MSMU-ND) Main Street Mixed Use New Development
- (M-1) Manufacturing (Light)
- (M-2) Manufacturing (Heavy)
- (DVL) Development Agreement (Delayed Annexation)

0 150 300 600 900 Feet

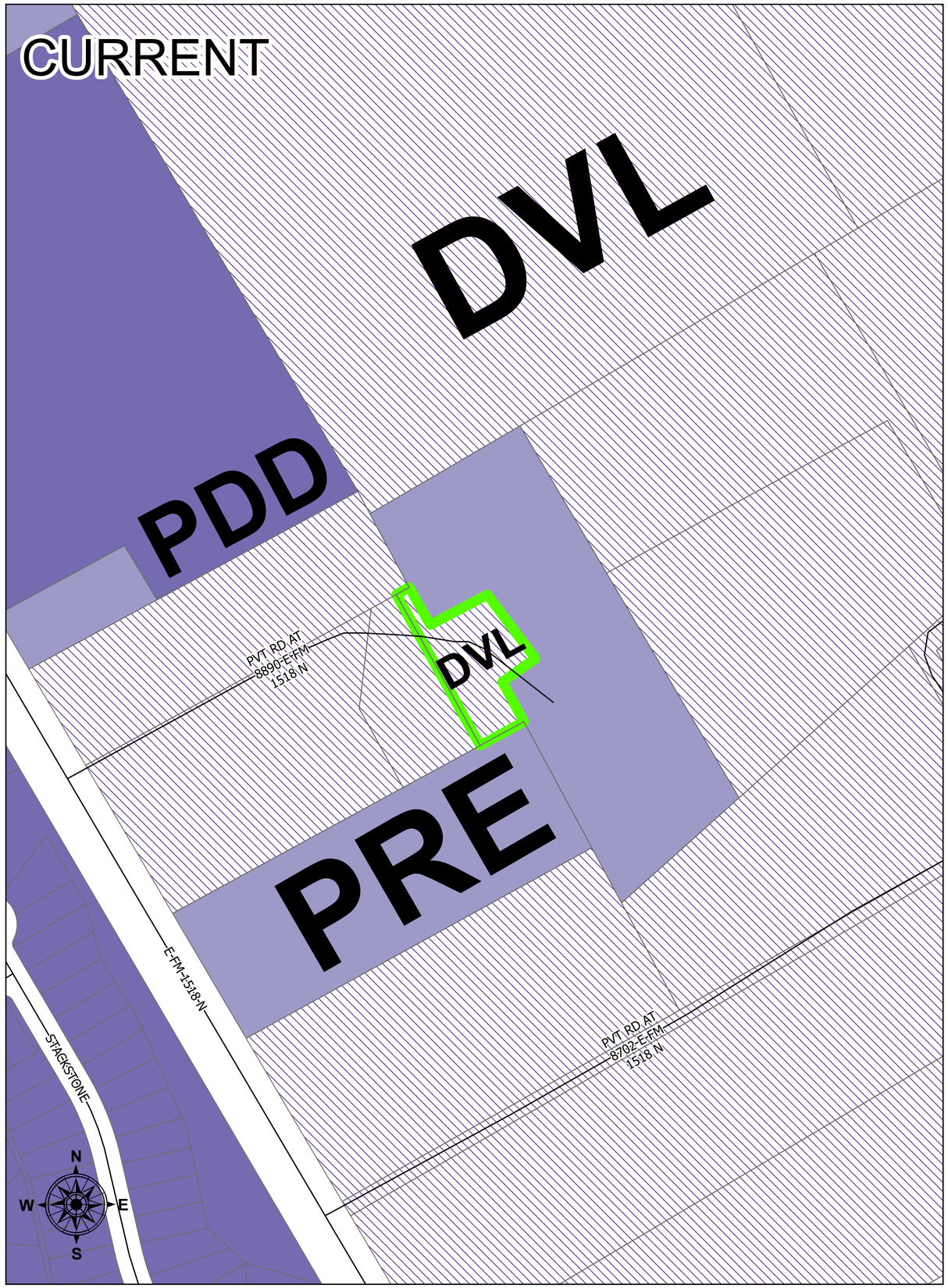

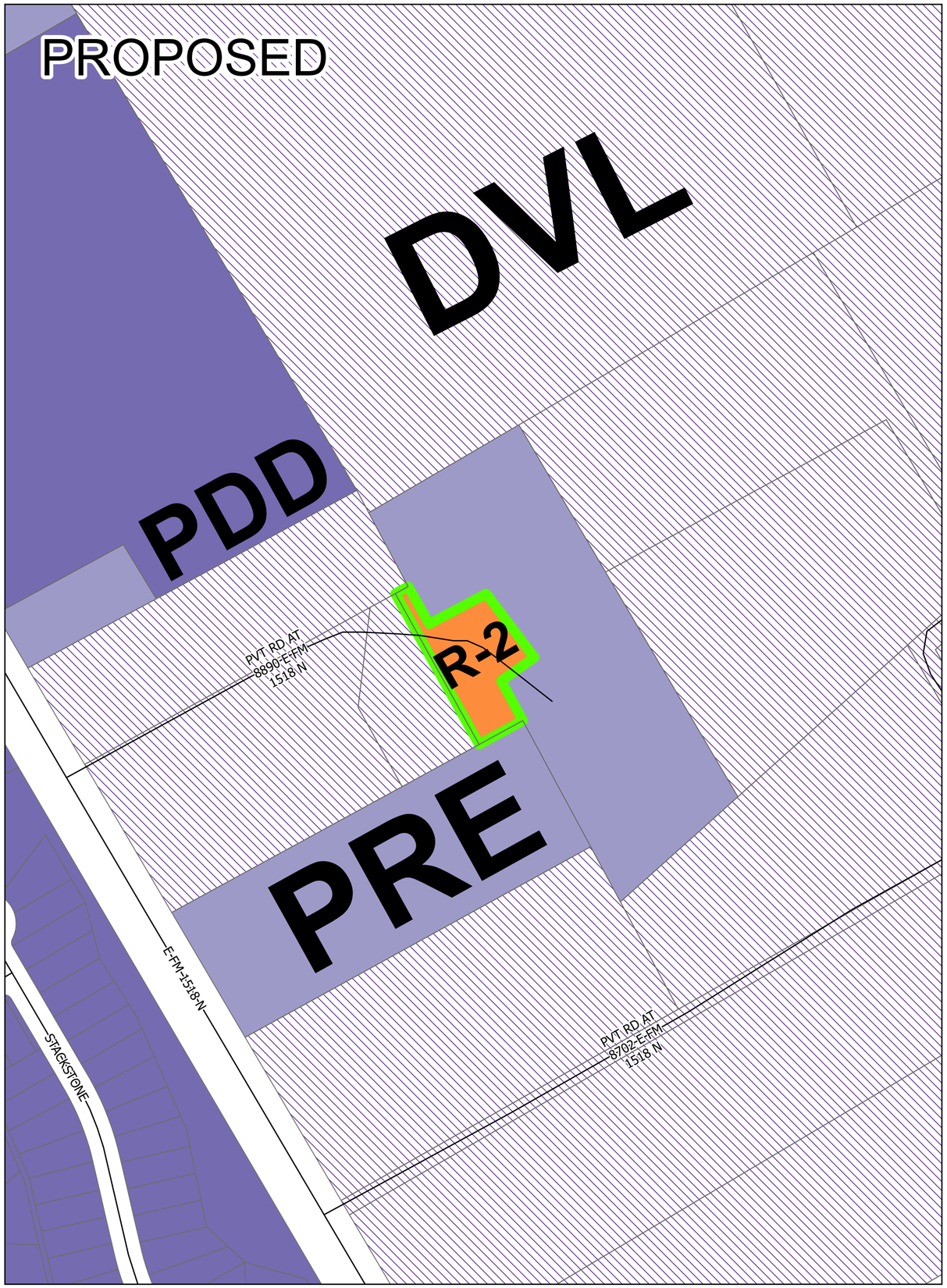

SCHERTZ
COMMUNITY ★ SERVICE ★ OPPORTUNITY

Last update: April 5, 2024

City of Schertz, GIS Specialist: Alexa Venezia Dasse, avdasse@schertz.com (210) 619-1174

The City of Schertz provides this Geographic Information System product "as is" without any express or implied warranty of any kind including but not limited to the implied warranties of merchantability and fitness for a particular purpose. In no event shall The City of Schertz be liable for any special, indirect, or consequential damages or any damages whatsoever arising out of or in connection with the use of or performance of these materials. Information published in this product could include technical inaccuracies or typographical errors. Periodical changes may be added to the information herein. The City of Schertz may make improvements and/or changes in the product(s) described herein at any time.

PROPOSED ZONING CHANGE

BEXAR COUNTY
PARCEL ID:
310040

Classification

- (PRE) Pre-Development
- (PDD) Planned Development
- (PUB) Public Use
- (R-A) Single-family Residential/Agricultural
- (R-1) Single-Family Residential
- (R-2) Single-Family Residential
- (R-3) Two-Family Residential
- (R-4) Apartment/Multi-Family Residential
- (R-6) Single-family Residential
- (R-7) Single-family Residential
- (AD) Agricultural District
- (GH) Garden Home/Single-Family Residential (Zero Lot Line)
- (TH) Townhome
- (MHS) Manufactured Home Subdivision
- (MHP) Manufactured Home Parks
- (GB) General Business
- (GB-2) General Business II
- (NS) Neighborhood Services
- (OP) Office and Professional
- (MSMU) Main Street Mixed Use
- (MSMU-ND) Main Street Mixed Use New Development
- (M-1) Manufacturing (Light)
- (M-2) Manufacturing (Heavy)
- (DVL) Development Agreement (Delayed Annexation)

0 100 200 400 600 Feet

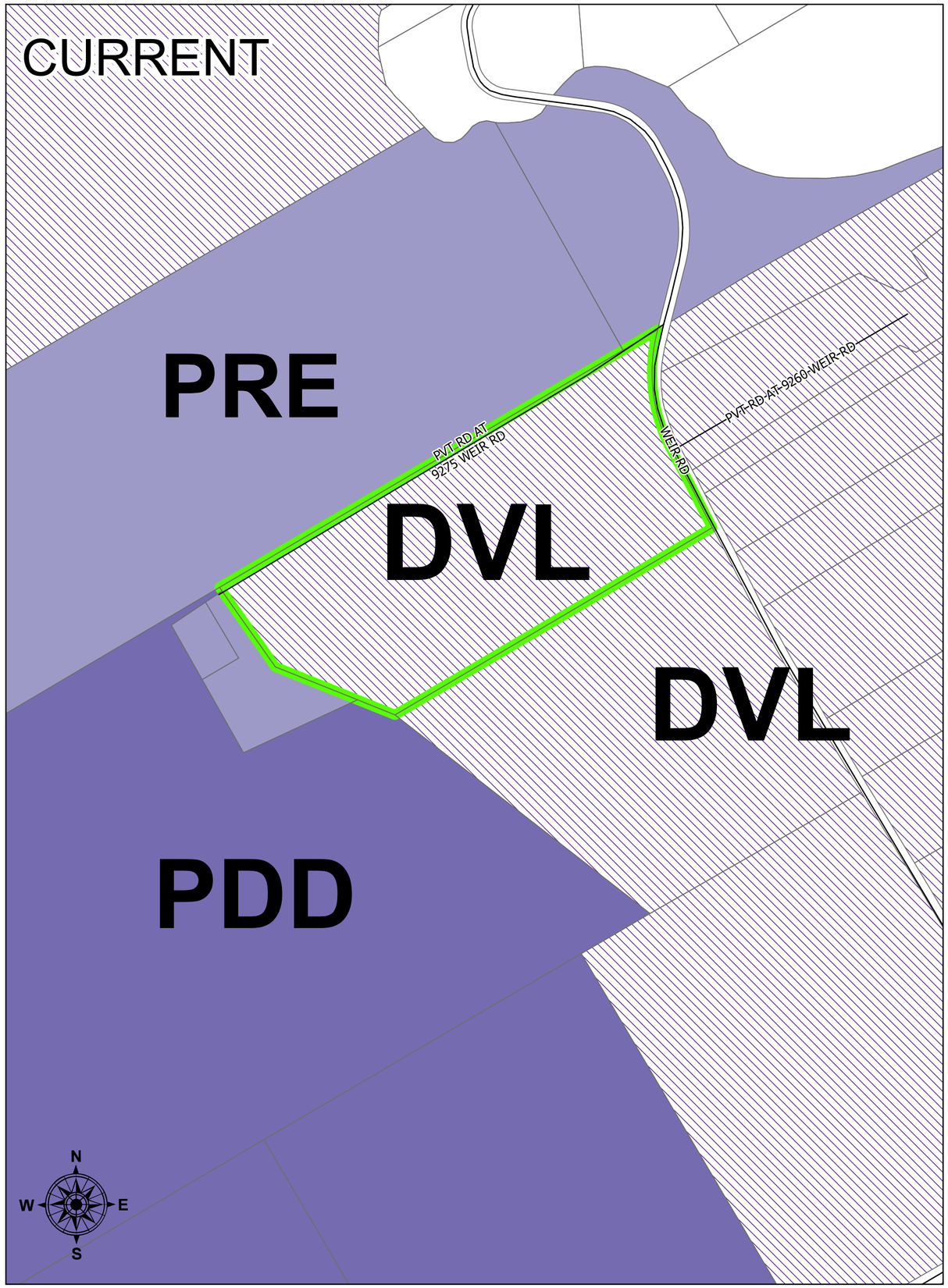

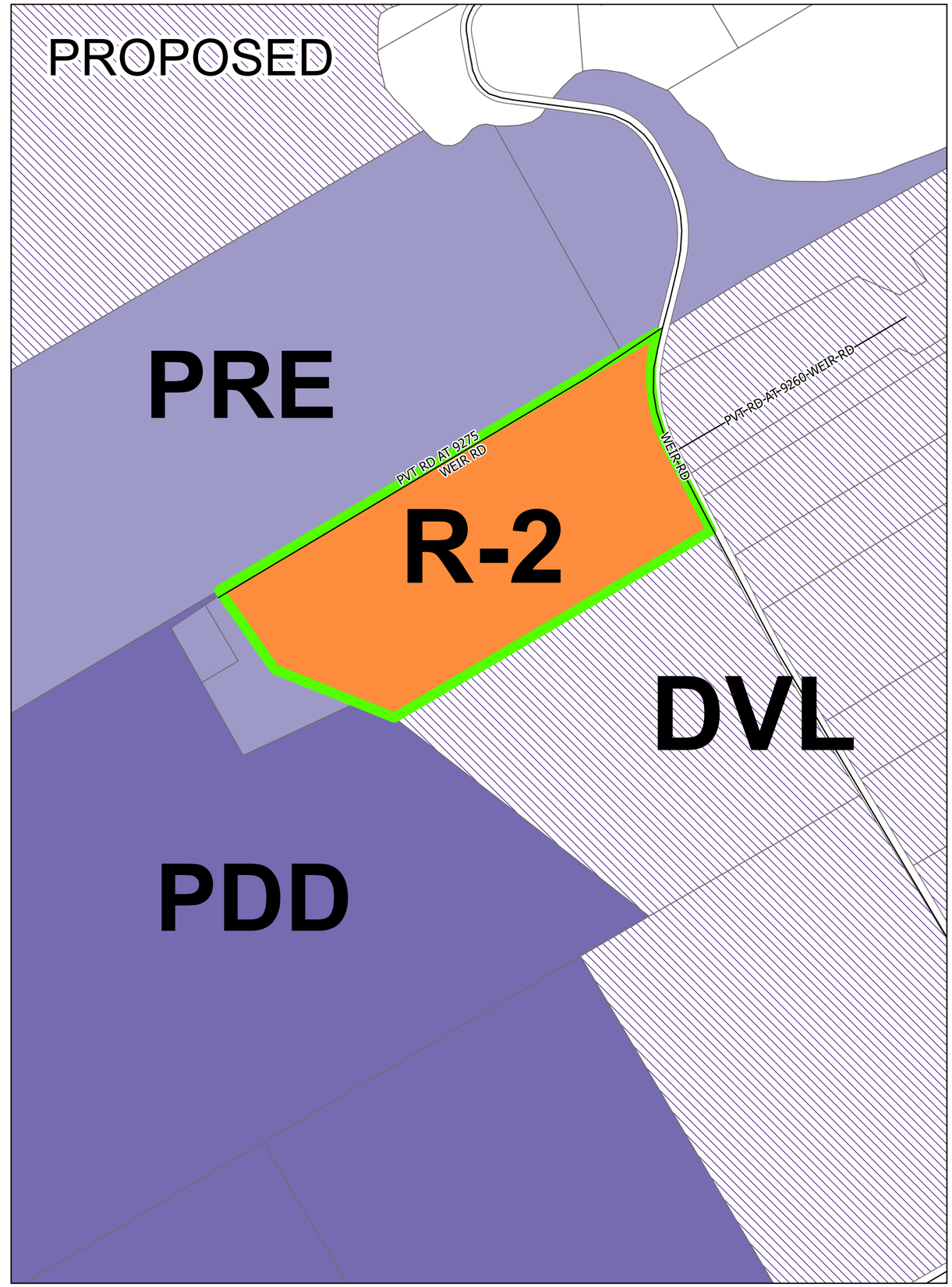

SCHERTZ
COMMUNITY★SERVICE★OPPORTUNITY

Last update: April 5, 2024

City of Schertz, GIS Specialist: Alexa Venezia Dasse, avdasse@schertz.com (210) 619-1174

The City of Schertz provides this Geographic Information System product "as is" without any express or implied warranty of any kind including but not limited to the implied warranties of merchantability and fitness for a particular purpose. In no event shall The City of Schertz be liable for any special, indirect, or consequential damages or any damages whatsoever arising out of or in connection with the use of or performance of these materials. Information published in this product could include technical inaccuracies or typographical errors. Periodical changes may be added to the information herein. The City of Schertz may make improvements and/or changes in the product(s) described herein at any time.

PROPOSED ZONING CHANGE

BEXAR COUNTY
PARCEL ID:
310048

Classification

- (PRE) Pre-Development
- (PDD) Planned Development
- (PUB) Public Use
- (R-A) Single-family Residential/Agricultural
- (R-1) Single-Family Residential
- (R-2) Single-Family Residential
- (R-3) Two-Family Residential
- (R-4) Apartment/Multi-Family Residential
- (R-6) Single-family Residential
- (R-7) Single-family Residential
- (AD) Agricultural District
- (GH) Garden Home/Single-Family Residential (Zero Lot Line)
- (TH) Townhome
- (MHS) Manufactured Home Subdivision
- (MHP) Manufactured Home Parks
- (GB) General Business
- (GB-2) General Business II
- (NS) Neighborhood Services
- (OP) Office and Professional
- (MSMU) Main Street Mixed Use
- (MSMU-ND) Main Street Mixed Use New Development
- (M-1) Manufacturing (Light)
- (M-2) Manufacturing (Heavy)
- (DVL) Development Agreement (Delayed Annexation)

0 250 500 1,000 1,500 Feet

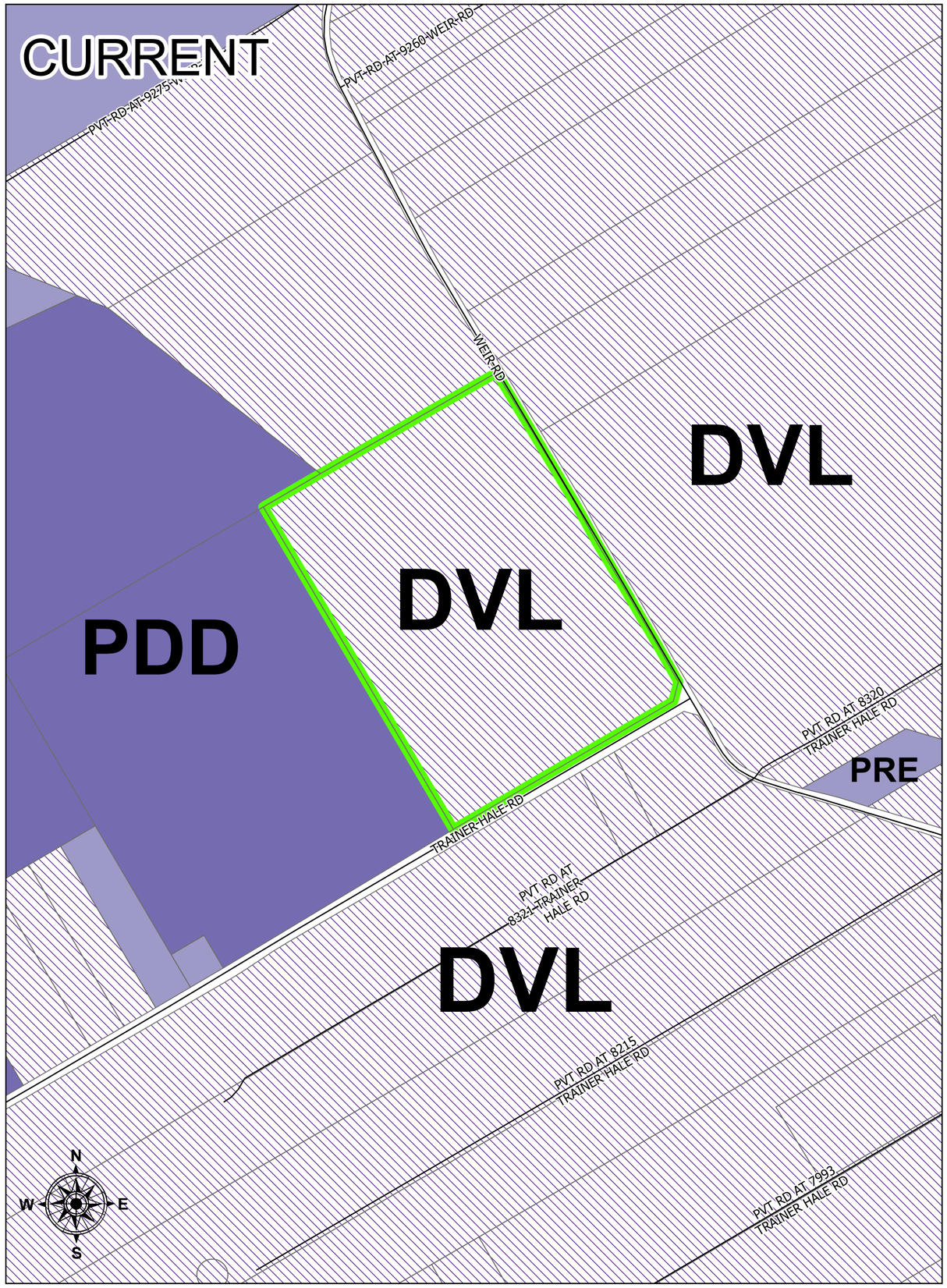

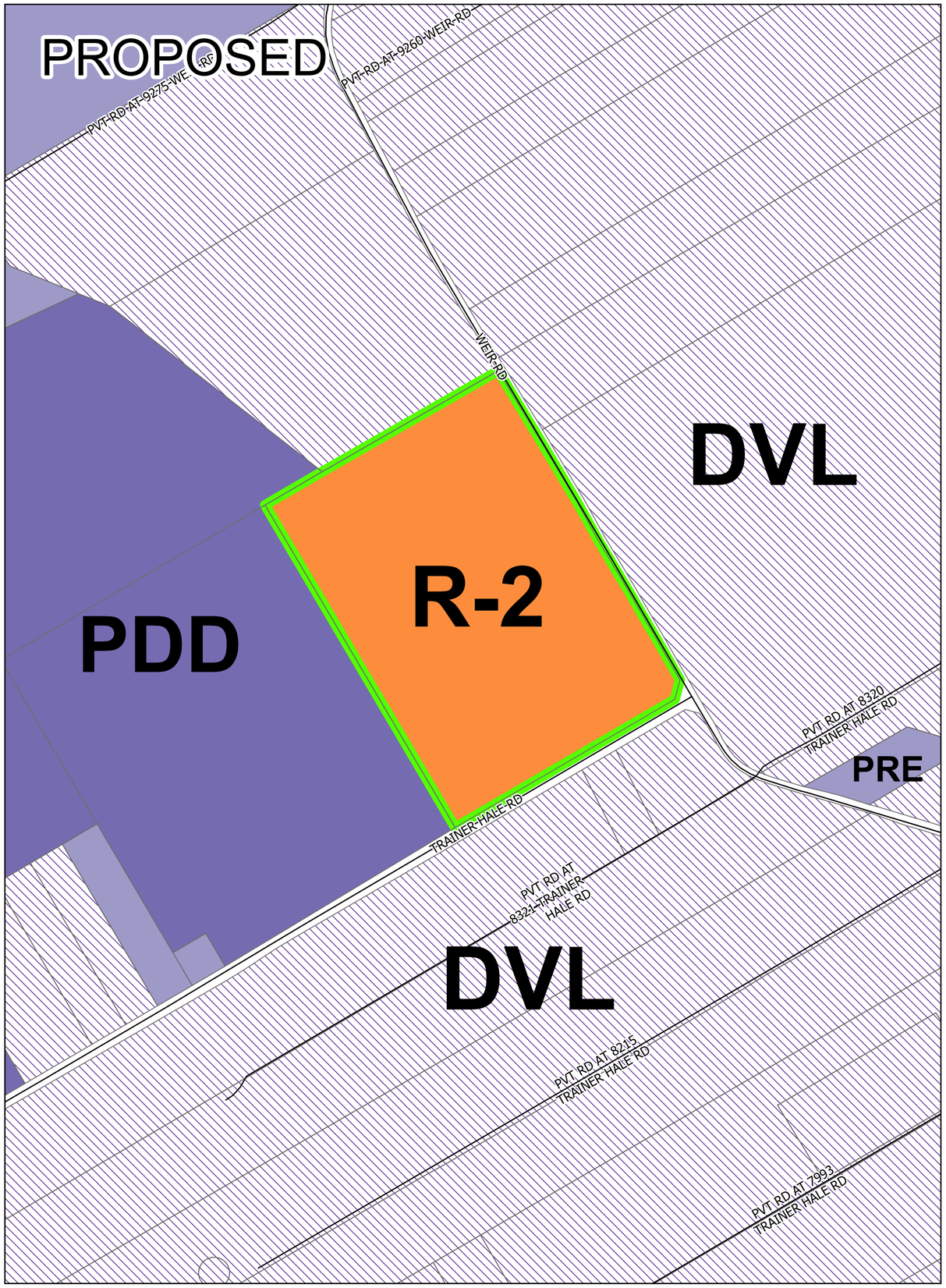

SCHERTZ
COMMUNITY ★ SERVICE ★ OPPORTUNITY

Last update: April 5, 2024

City of Schertz, GIS Specialist: Alexa Venezia Dasse, avdasse@schertz.com (210) 619-1174

The City of Schertz provides this Geographic Information System product "as is" without any express or implied warranty of any kind including but not limited to the implied warranties of merchantability and fitness for a particular purpose. In no event shall The City of Schertz be liable for any special, indirect, or consequential damages or any damages whatsoever arising out of or in connection with the use of or performance of these materials. Information published in this product could include technical inaccuracies or typographical errors. Periodical changes may be added to the information herein. The City of Schertz may make improvements and/or changes in the product(s) described herein at any time.

PROPOSED ZONING CHANGE

BEXAR COUNTY
PARCEL ID:
310059

Classification

- (PRE) Pre-Development
- (PDD) Planned Development
- (PUB) Public Use
- (R-A) Single-family Residential/Agricultural
- (R-1) Single-Family Residential
- (R-2) Single-Family Residential
- (R-3) Two-Family Residential
- (R-4) Apartment/Multi-Family Residential
- (R-6) Single-family Residential
- (R-7) Single-family Residential
- (AD) Agricultural District
- (GH) Garden Home/Single-Family Residential (Zero Lot Line)
- (TH) Townhome
- (MHS) Manufactured Home Subdivision
- (MHP) Manufactured Home Parks
- (GB) General Business
- (GB-2) General Business II
- (NS) Neighborhood Services
- (OP) Office and Professional
- (MSMU) Main Street Mixed Use
- (MSMU-ND) Main Street Mixed Use New Development
- (M-1) Manufacturing (Light)
- (M-2) Manufacturing (Heavy)
- (DVL) Development Agreement (Delayed Annexation)

0 300 600 1,200 1,800 Feet

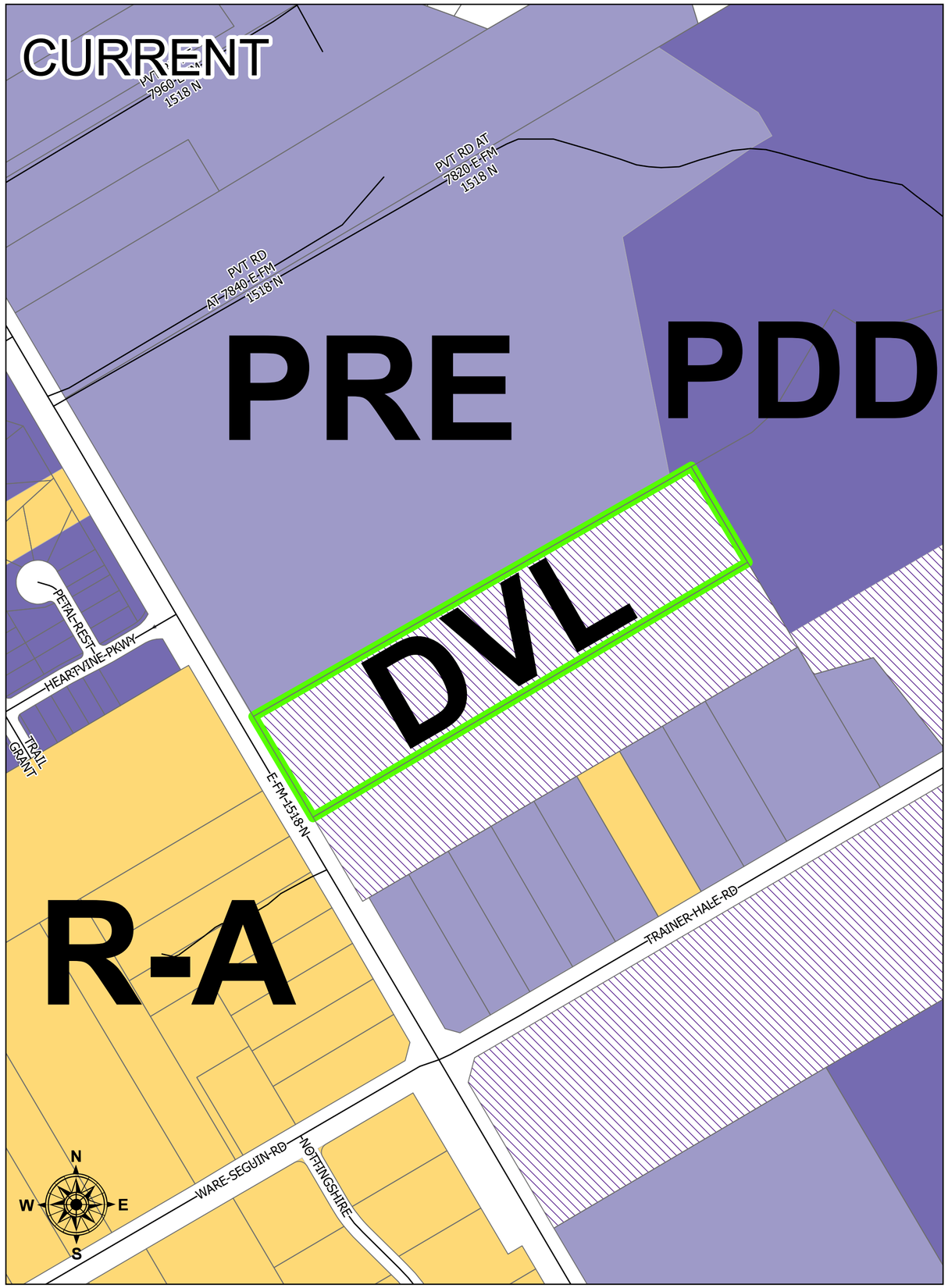

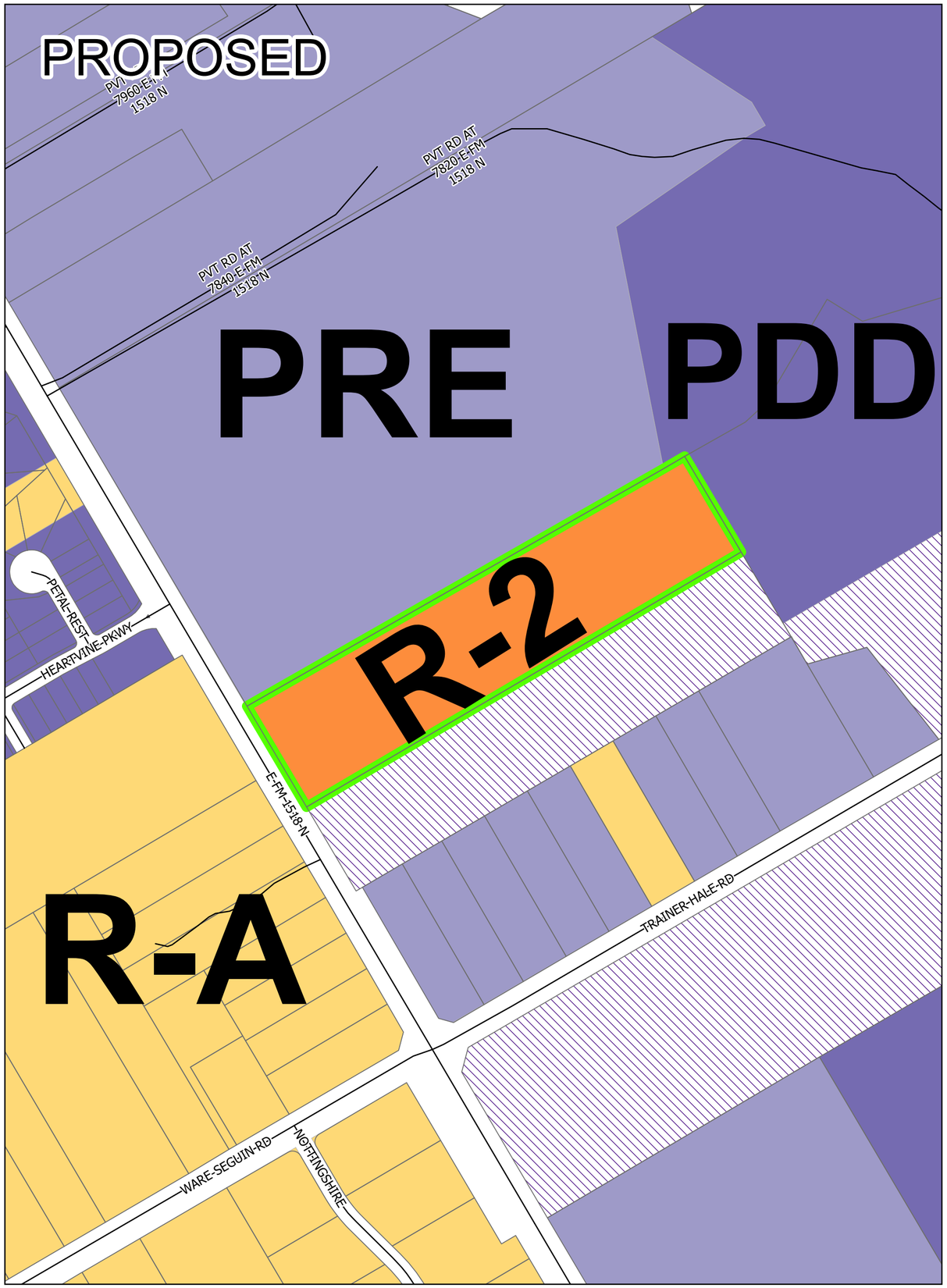

SCHERTZ
COMMUNITY ★ SERVICE ★ OPPORTUNITY

Last update: April 3, 2024

City of Schertz, GIS Specialist: Alexa Venezia Dasse, avdasse@schertz.com (210) 619-1174

The City of Schertz provides this Geographic Information System product "as is" without any express or implied warranty of any kind including but not limited to the implied warranties of merchantability and fitness for a particular purpose. In no event shall The City of Schertz be liable for any special, indirect, or consequential damages or any damages whatsoever arising out of or in connection with the use of or performance of these materials. Information published in this product could include technical inaccuracies or typographical errors. Periodical changes may be added to the information herein. The City of Schertz may make improvements and/or changes in the product(s) described herein at any time.

PROPOSED ZONING CHANGE

BEXAR COUNTY
PARCEL ID:
310064

Classification

- (PRE) Pre-Development
- (PDD) Planned Development
- (PUB) Public Use
- (R-A) Single-family Residential/Agricultural
- (R-1) Single-Family Residential
- (R-2) Single-Family Residential
- (R-3) Two-Family Residential
- (R-4) Apartment/Multi-Family Residential
- (R-6) Single-family Residential
- (R-7) Single-family Residential
- (AD) Agricultural District
- (GH) Garden Home/Single-Family Residential (Zero Lot Line)
- (TH) Townhome
- (MHS) Manufactured Home Subdivision
- (MHP) Manufactured Home Parks
- (GB) General Business
- (GB-2) General Business II
- (NS) Neighborhood Services
- (OP) Office and Professional
- (MSMU) Main Street Mixed Use
- (MSMU-ND) Main Street Mixed Use New Development
- (M-1) Manufacturing (Light)
- (M-2) Manufacturing (Heavy)
- (DVL) Development Agreement (Delayed Annexation)

0 150 300 600 900 Feet

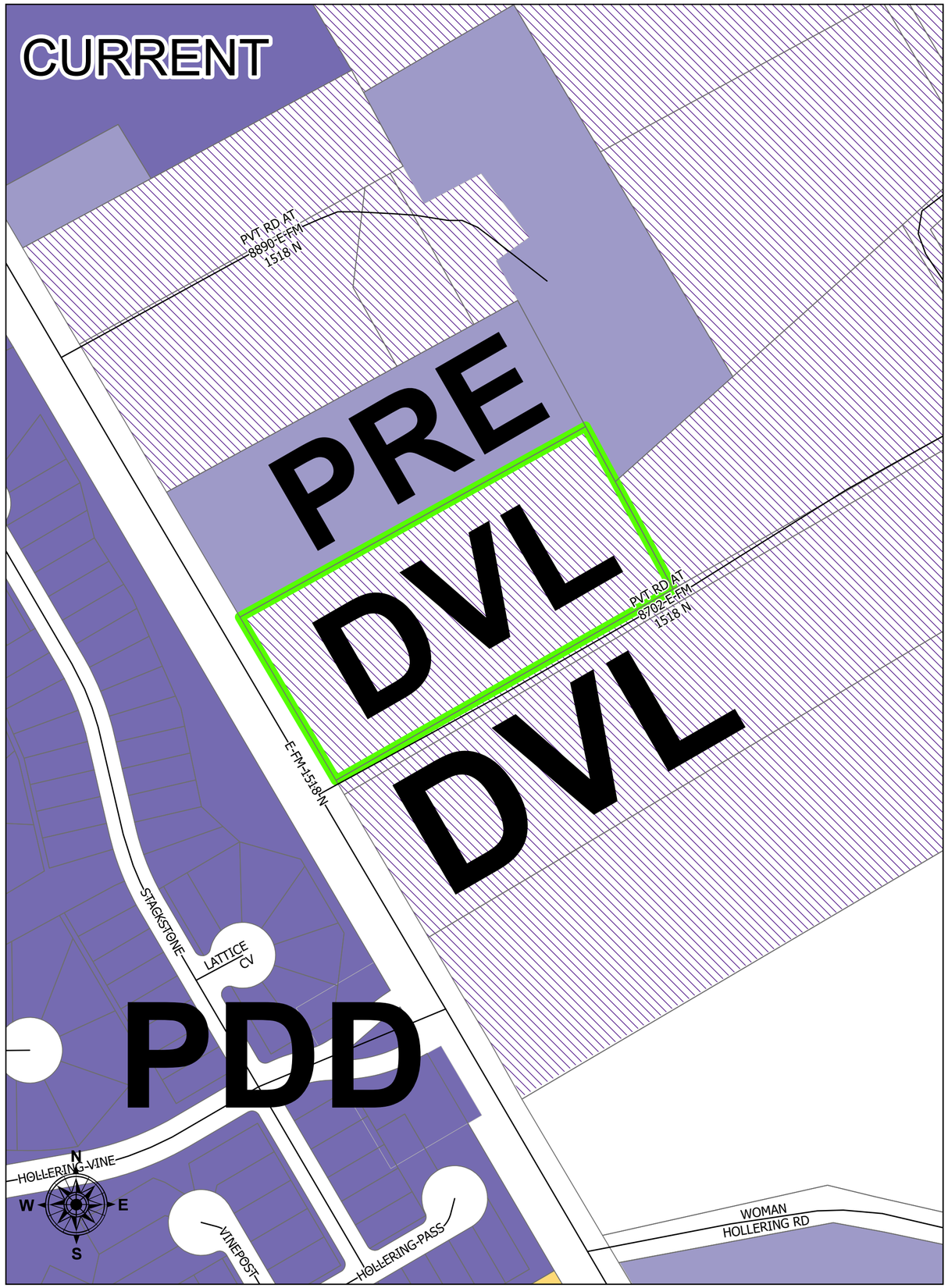

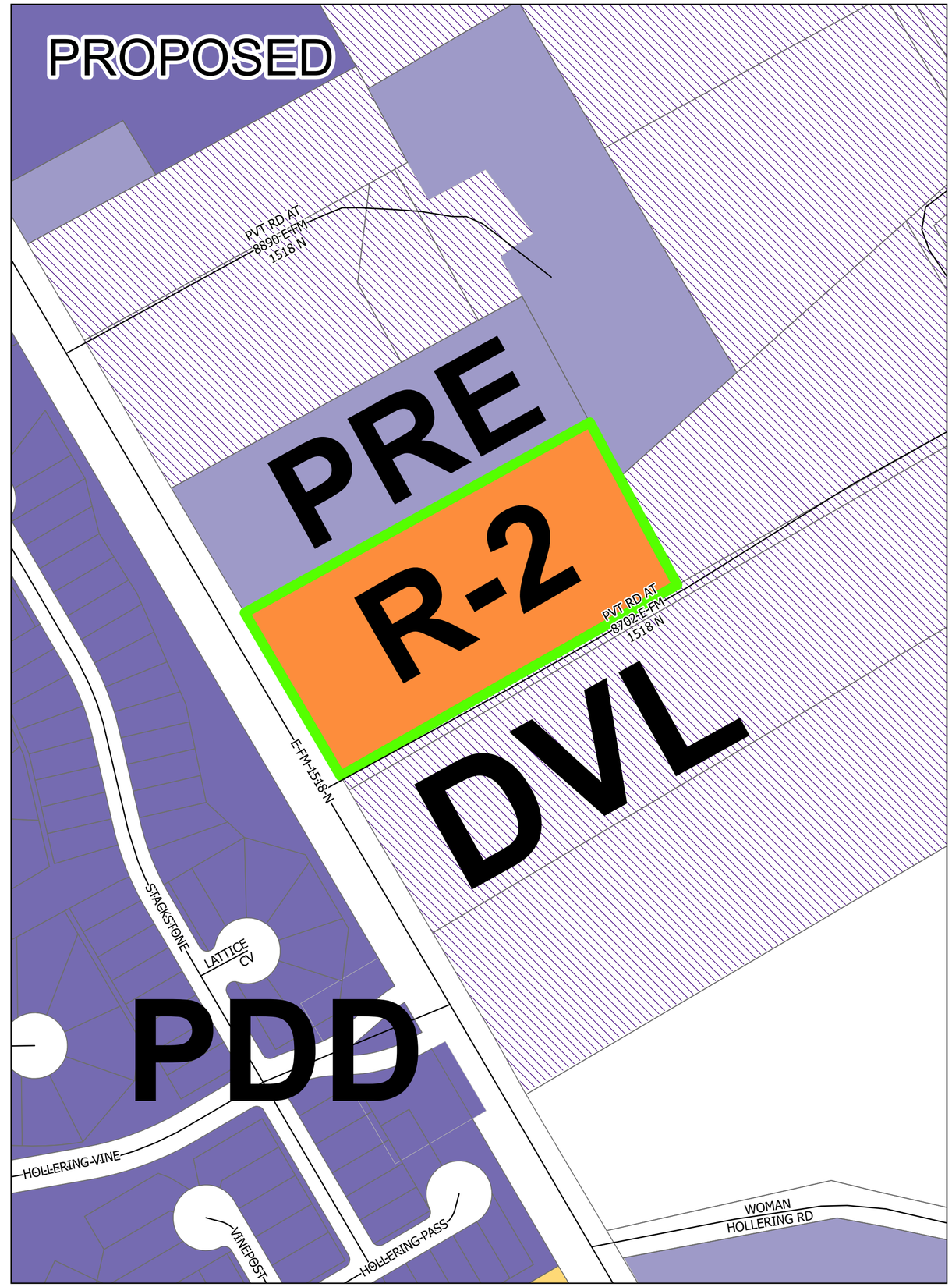

SCHERTZ
COMMUNITY ★ SERVICE ★ OPPORTUNITY

Last update: April 5, 2024

City of Schertz, GIS Specialist: Alexa Venezia Dasse, avdasse@schertz.com (210) 619-1174

The City of Schertz provides this Geographic Information System product "as is" without any express or implied warranty of any kind including but not limited to the implied warranties of merchantability and fitness for a particular purpose. In no event shall The City of Schertz be liable for any special, indirect, or consequential damages or any damages whatsoever arising out of or in connection with the use of or performance of these materials. Information published in this product could include technical inaccuracies or typographical errors. Periodical changes may be added to the information herein. The City of Schertz may make improvements and/or changes in the product(s) described herein at any time.

PROPOSED ZONING CHANGE

BEXAR COUNTY
PARCEL ID:
310090

Classification

- (PRE) Pre-Development
- (PDD) Planned Development
- (PUB) Public Use
- (R-A) Single-family Residential/Agricultural
- (R-1) Single-Family Residential
- (R-2) Single-Family Residential
- (R-3) Two-Family Residential
- (R-4) Apartment/Multi-Family Residential
- (R-6) Single-family Residential
- (R-7) Single-family Residential
- (AD) Agricultural District
- (GH) Garden Home/Single-Family Residential (Zero Lot Line)
- (TH) Townhome
- (MHS) Manufactured Home Subdivision
- (MHP) Manufactured Home Parks
- (GB) General Business
- (GB-2) General Business II
- (NS) Neighborhood Services
- (OP) Office and Professional
- (MSMU) Main Street Mixed Use
- (MSMU-ND) Main Street Mixed Use New Development
- (M-1) Manufacturing (Light)
- (M-2) Manufacturing (Heavy)
- (DVL) Development Agreement (Delayed Annexation)

0 100 200 400 600 Feet

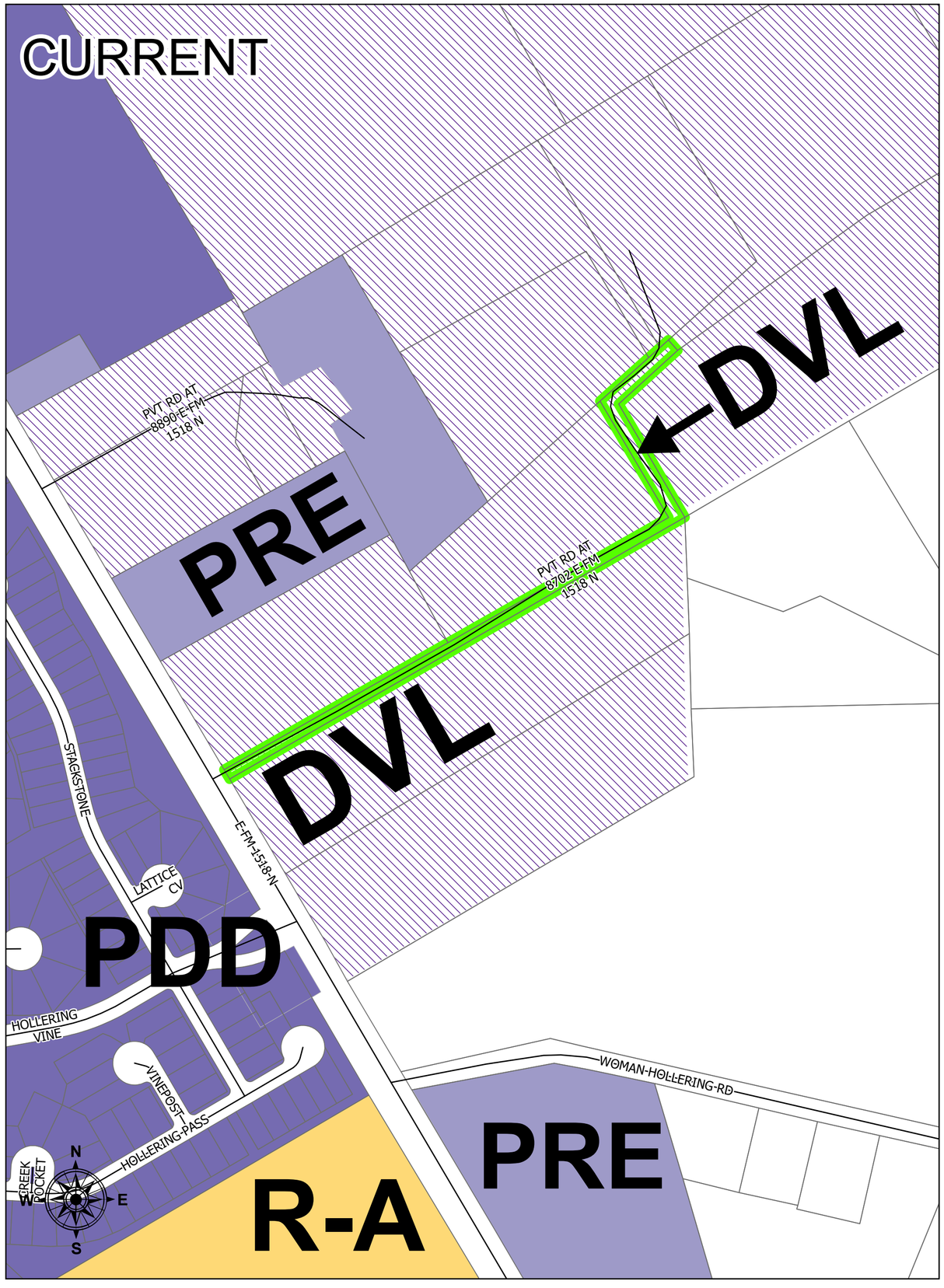

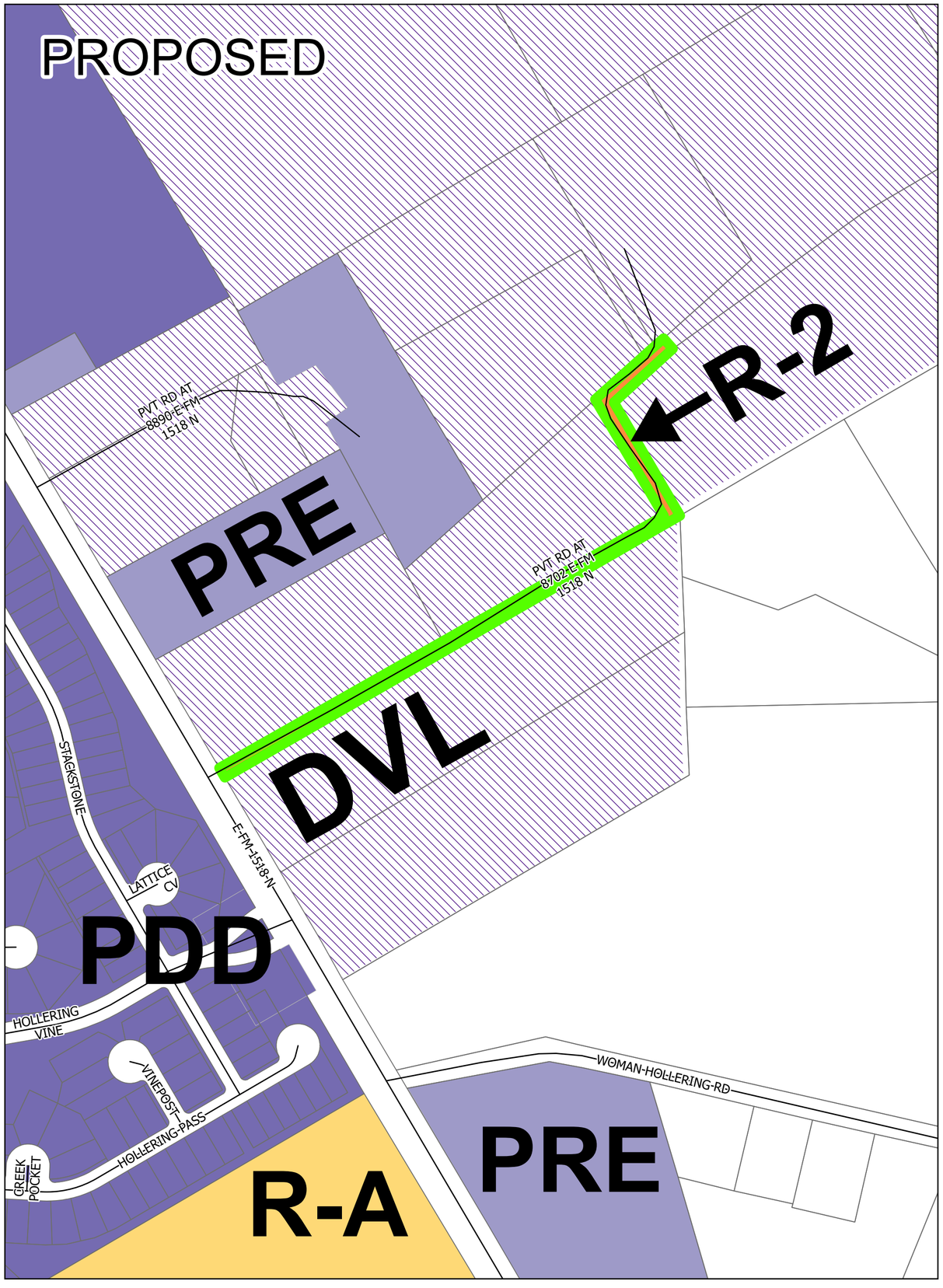

SCHERTZ
COMMUNITY★SERVICE★OPPORTUNITY

PROPOSED ZONING CHANGE

BEXAR COUNTY
PARCEL ID:
310107

Classification

- (PRE) Pre-Development
- (PDD) Planned Development
- (PUB) Public Use
- (R-A) Single-family Residential/Agricultural
- (R-1) Single-Family Residential
- (R-2) Single-Family Residential
- (R-3) Two-Family Residential
- (R-4) Apartment/Multi-Family Residential
- (R-6) Single-family Residential
- (R-7) Single-family Residential
- (AD) Agricultural District
- (GH) Garden Home/Single-Family Residential (Zero Lot Line)
- (TH) Townhome
- (MHS) Manufactured Home Subdivision
- (MHP) Manufactured Home Parks
- (GB) General Business
- (GB-2) General Business II
- (NS) Neighborhood Services
- (OP) Office and Professional
- (MSMU) Main Street Mixed Use
- (MSMU-ND) Main Street Mixed Use New Development
- (M-1) Manufacturing (Light)
- (M-2) Manufacturing (Heavy)
- (DVL) Development Agreement (Delayed Annexation)

0 150 300 600 900 Feet

Last update: April 5, 2024

City of Schertz, GIS Specialist: Alexa Venezia Dasse, avdasse@schertz.com (210) 619-1174

The City of Schertz provides this Geographic Information System product "as is" without any express or implied warranty of any kind including but not limited to the implied warranties of merchantability and fitness for a particular purpose. In no event shall The City of Schertz be liable for any special, indirect, or consequential damages or any damages whatsoever arising out of or in connection with the use of or performance of these materials. Information published in this product could include technical inaccuracies or typographical errors. Periodical changes may be added to the information herein. The City of Schertz may make improvements and/or changes in the product(s) described herein at any time.

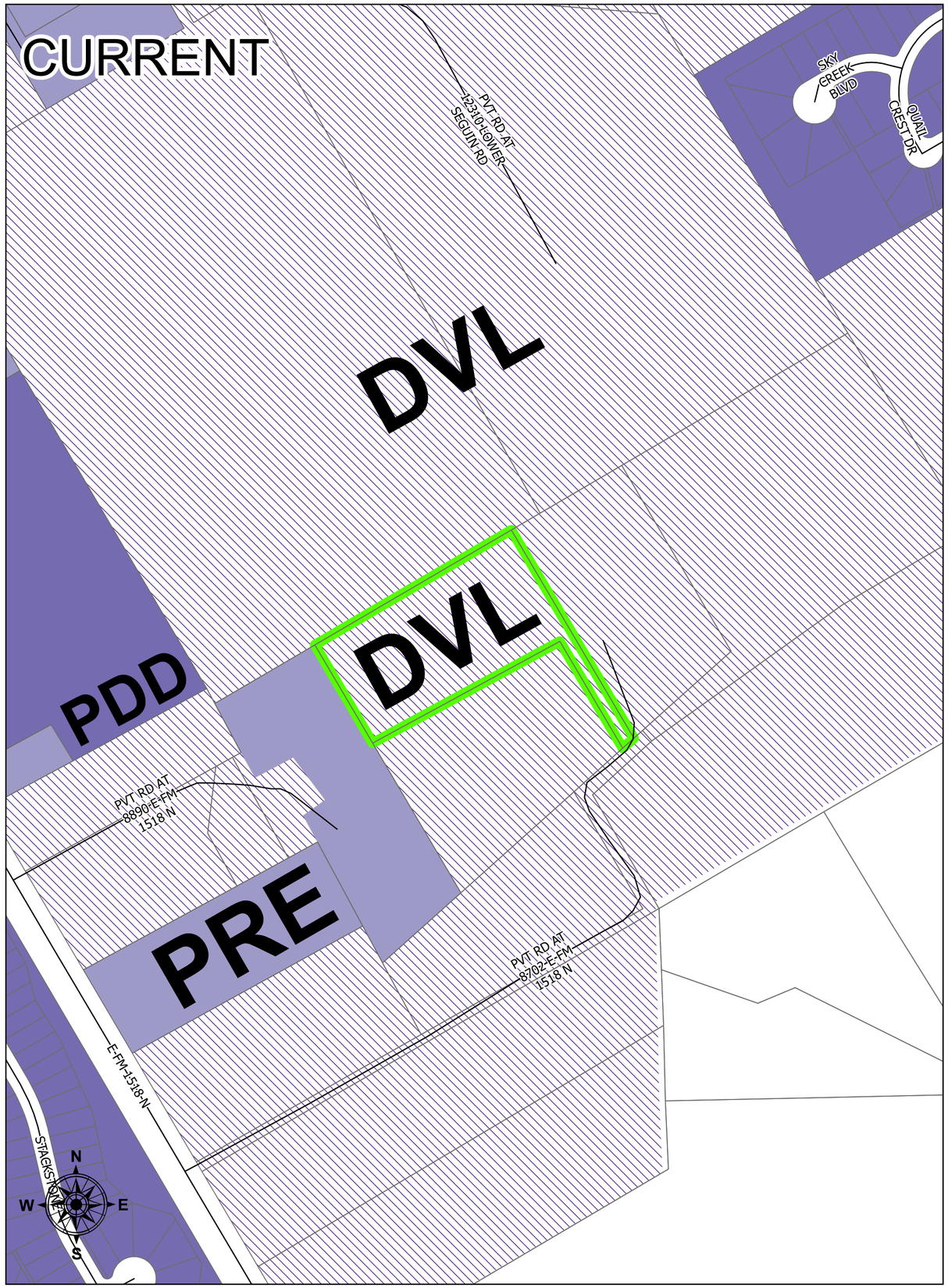

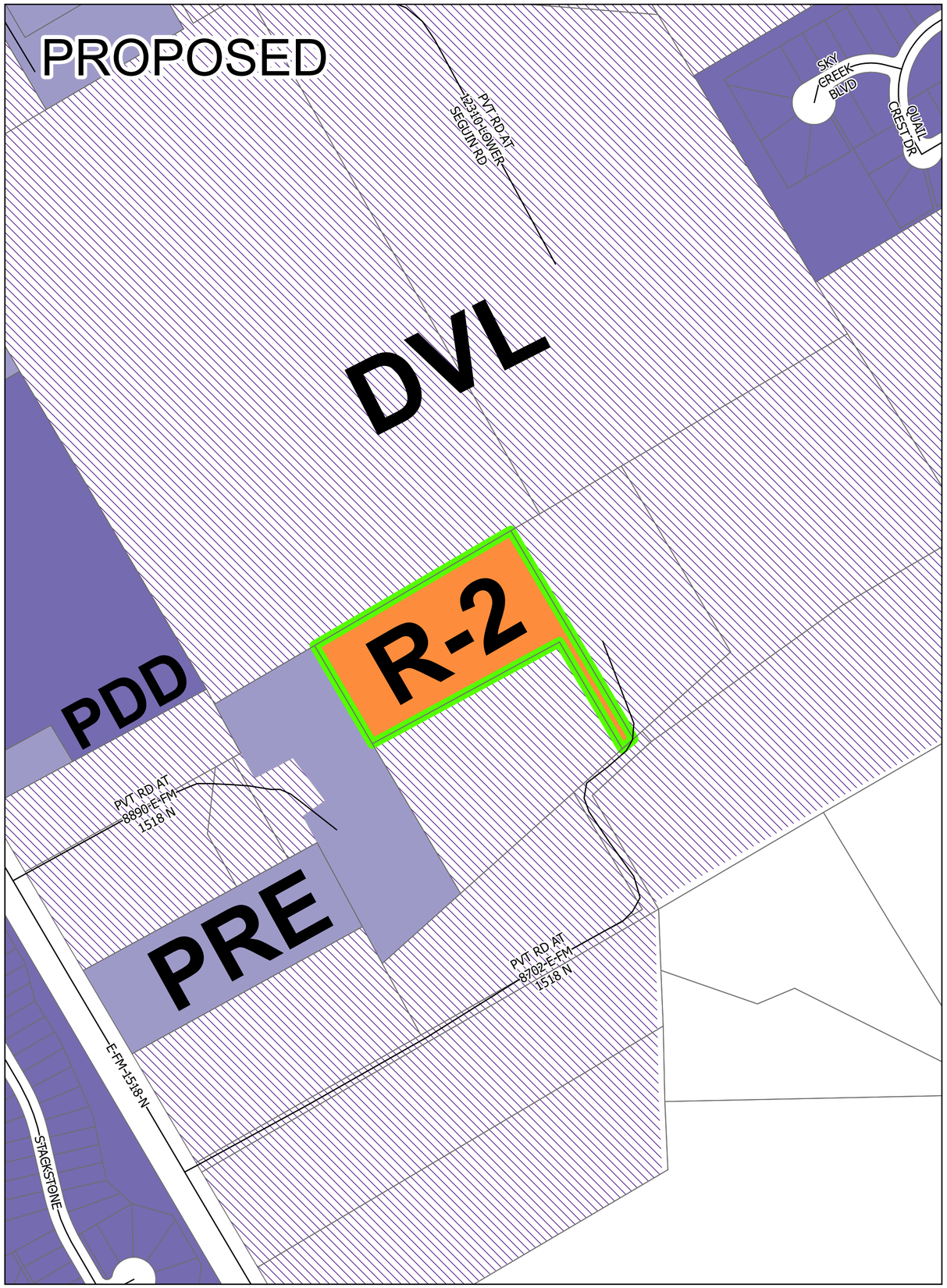

SCHERTZ
COMMUNITY★SERVICE★OPPORTUNITY

Last update: April 5, 2024

City of Schertz, GIS Specialist: Alexa Venezia Dasse, avdasse@schertz.com (210) 619-1174

The City of Schertz provides this Geographic Information System product "as is" without any express or implied warranty of any kind including but not limited to the implied warranties of merchantability and fitness for a particular purpose. In no event shall The City of Schertz be liable for any special, indirect, or consequential damages or any damages whatsoever arising out of or in connection with the use of or performance of these materials. Information published in this product could include technical inaccuracies or typographical errors. Periodical changes may be added to the information herein. The City of Schertz may make improvements and/or changes in the product(s) described herein at any time.

PROPOSED ZONING CHANGE

BEXAR COUNTY
PARCEL ID:
310111

Classification

- (PRE) Pre-Development
- (PDD) Planned Development
- (PUB) Public Use
- (R-A) Single-family Residential/Agricultural
- (R-1) Single-Family Residential
- (R-2) Single-Family Residential
- (R-3) Two-Family Residential
- (R-4) Apartment/Multi-Family Residential
- (R-6) Single-family Residential
- (R-7) Single-family Residential
- (AD) Agricultural District
- (GH) Garden Home/Single-Family Residential (Zero Lot Line)
- (TH) Townhome
- (MHS) Manufactured Home Subdivision
- (MHP) Manufactured Home Parks
- (GB) General Business
- (GB-2) General Business II
- (NS) Neighborhood Services
- (OP) Office and Professional
- (MSMU) Main Street Mixed Use
- (MSMU-ND) Main Street Mixed Use New Development
- (M-1) Manufacturing (Light)
- (M-2) Manufacturing (Heavy)
- (DVL) Development Agreement (Delayed Annexation)

0 150 300 600 900 Feet

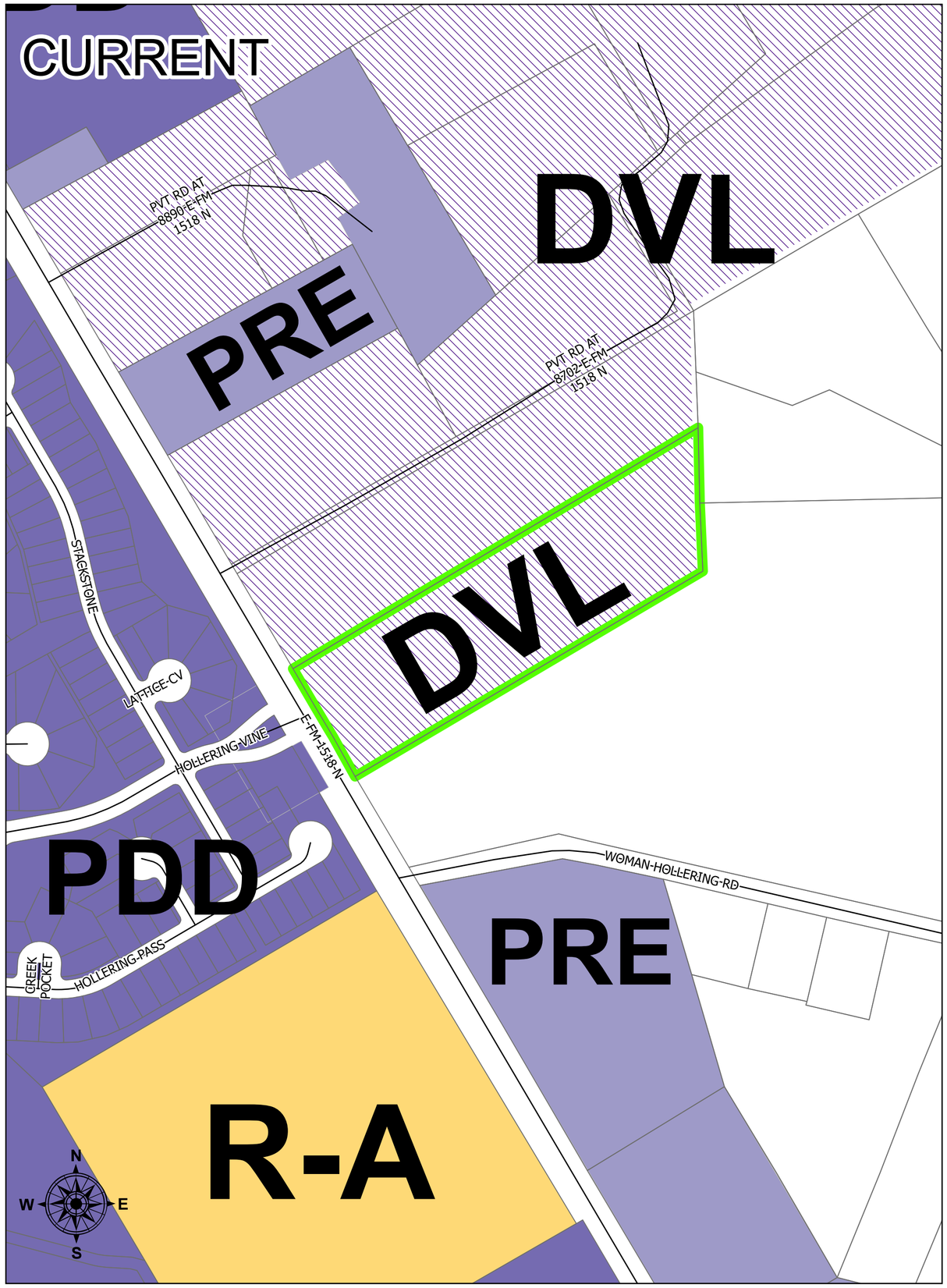

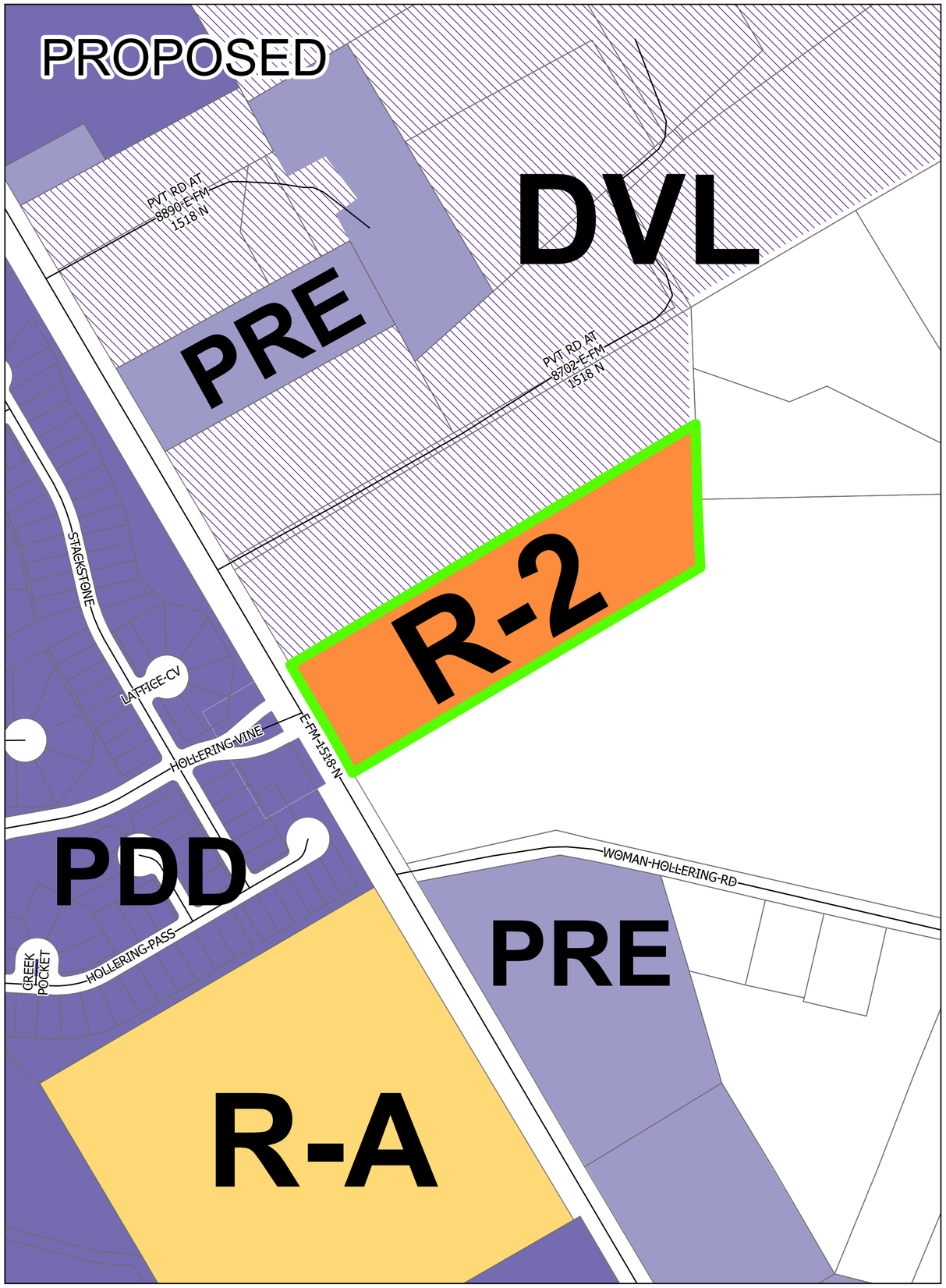

SCHERTZ
COMMUNITY ★ SERVICE ★ OPPORTUNITY

Last update: April 5, 2024

City of Schertz, GIS Specialist: Alexa Venezia Dasse, avdasse@schertz.com (210) 619-1174

The City of Schertz provides this Geographic Information System product "as is" without any express or implied warranty of any kind including but not limited to the implied warranties of merchantability and fitness for a particular purpose. In no event shall The City of Schertz be liable for any special, indirect, or consequential damages or any damages whatsoever arising out of or in connection with the use of or performance of these materials. Information published in this product could include technical inaccuracies or typographical errors. Periodical changes may be added to the information herein. The City of Schertz may make improvements and/or changes in the product(s) described herein at any time.

PROPOSED ZONING CHANGE

BEXAR COUNTY
PARCEL ID:
310126

Classification

- (PRE) Pre-Development
- (PDD) Planned Development
- (PUB) Public Use
- (R-A) Single-family Residential/Agricultural
- (R-1) Single-Family Residential
- (R-2) Single-Family Residential
- (R-3) Two-Family Residential
- (R-4) Apartment/Multi-Family Residential
- (R-6) Single-family Residential
- (R-7) Single-family Residential
- (AD) Agricultural District
- (GH) Garden Home/Single-Family Residential (Zero Lot Line)
- (TH) Townhome
- (MHS) Manufactured Home Subdivision
- (MHP) Manufactured Home Parks
- (GB) General Business
- (GB-2) General Business II
- (NS) Neighborhood Services
- (OP) Office and Professional
- (MSMU) Main Street Mixed Use
- (MSMU-ND) Main Street Mixed Use New Development
- (M-1) Manufacturing (Light)
- (M-2) Manufacturing (Heavy)
- (DVL) Development Agreement (Delayed Annexation)

0 150 300 600 900 Feet

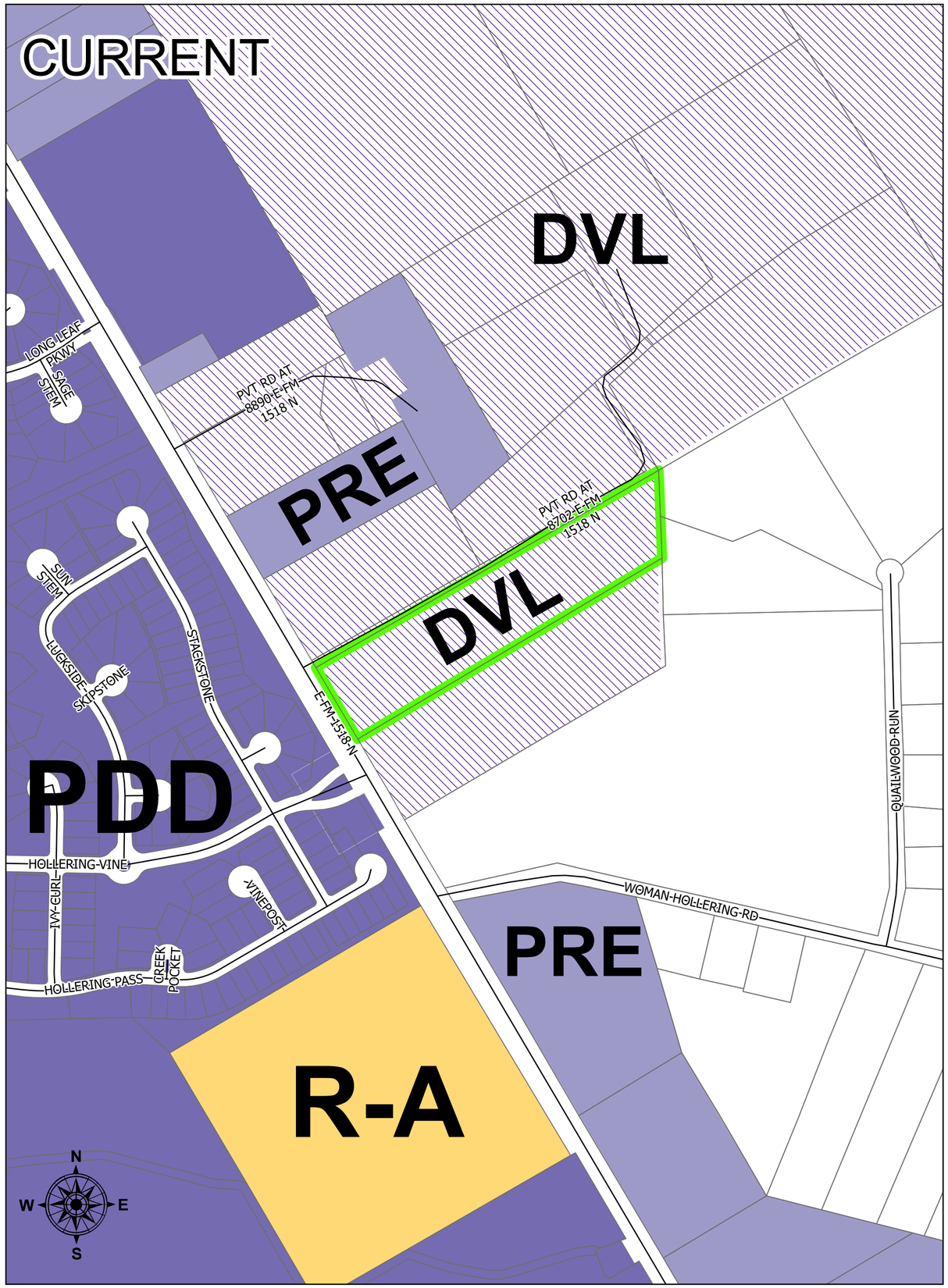

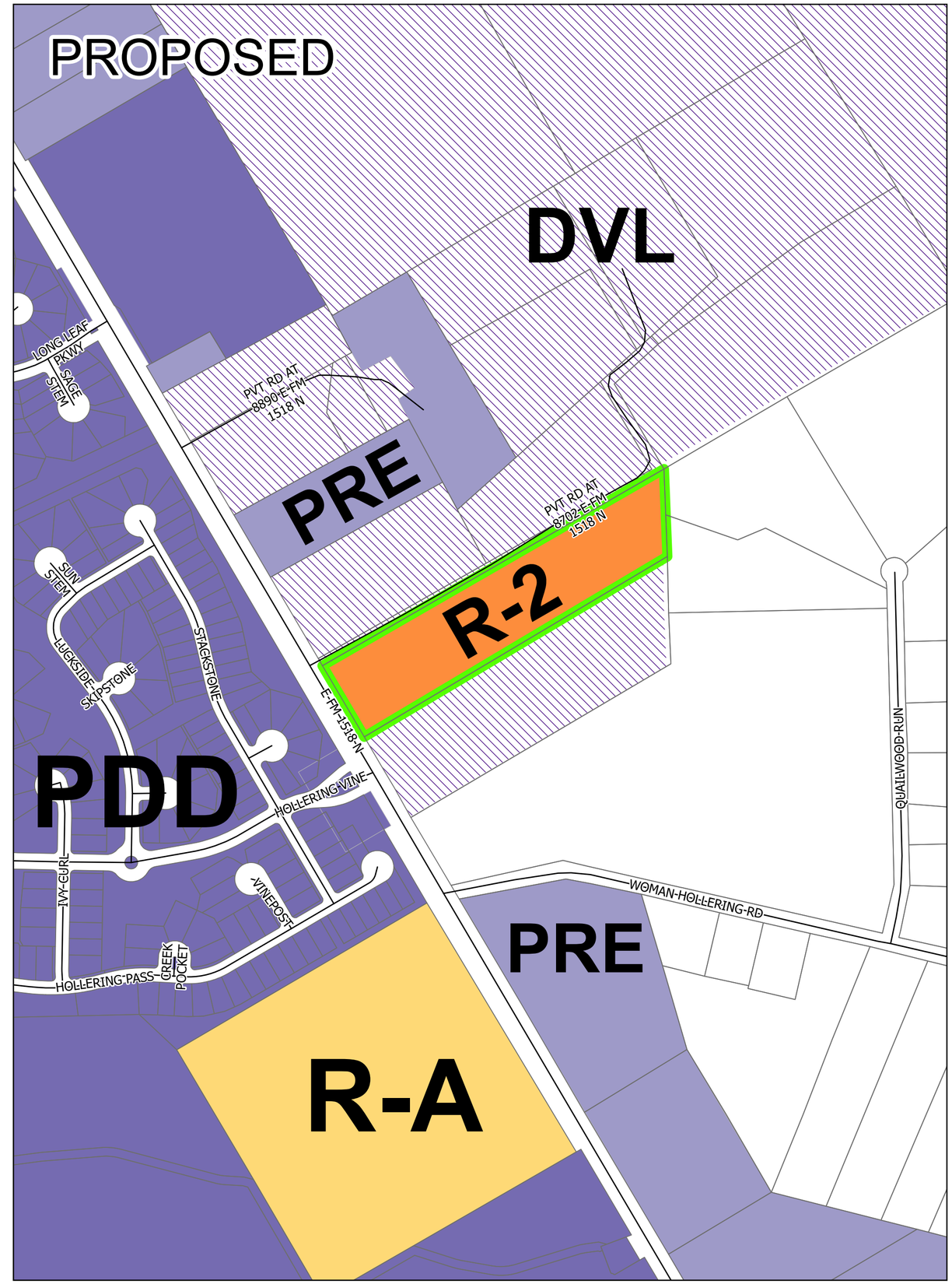

SCHERTZ
COMMUNITY ★ SERVICE ★ OPPORTUNITY

Last update: April 5, 2024

City of Schertz, GIS Specialist: Alexa Venezia Dasse, avdasse@schertz.com (210) 619-1174

The City of Schertz provides this Geographic Information System product "as is" without any express or implied warranty of any kind including but not limited to the implied warranties of merchantability and fitness for a particular purpose. In no event shall The City of Schertz be liable for any special, indirect, or consequential damages or any damages whatsoever arising out of or in connection with the use of or performance of these materials. Information published in this product could include technical inaccuracies or typographical errors. Periodical changes may be added to the information herein. The City of Schertz may make improvements and/or changes in the product(s) described herein at any time.

PROPOSED ZONING CHANGE

BEXAR COUNTY
PARCEL ID:
310125

Classification

- (PRE) Pre-Development
- (PDD) Planned Development
- (PUB) Public Use
- (R-A) Single-family Residential/Agricultural
- (R-1) Single-Family Residential
- (R-2) Single-Family Residential
- (R-3) Two-Family Residential
- (R-4) Apartment/Multi-Family Residential
- (R-6) Single-family Residential
- (R-7) Single-family Residential
- (AD) Agricultural District
- (GH) Garden Home/Single-Family Residential (Zero Lot Line)
- (TH) Townhome
- (MHS) Manufactured Home Subdivision
- (MHP) Manufactured Home Parks
- (GB) General Business
- (GB-2) General Business II
- (NS) Neighborhood Services
- (OP) Office and Professional
- (MSMU) Main Street Mixed Use
- (MSMU-ND) Main Street Mixed Use New Development
- (M-1) Manufacturing (Light)
- (M-2) Manufacturing (Heavy)
- (DVL) Development Agreement (Delayed Annexation)

0 200 400 800 1,200 Feet

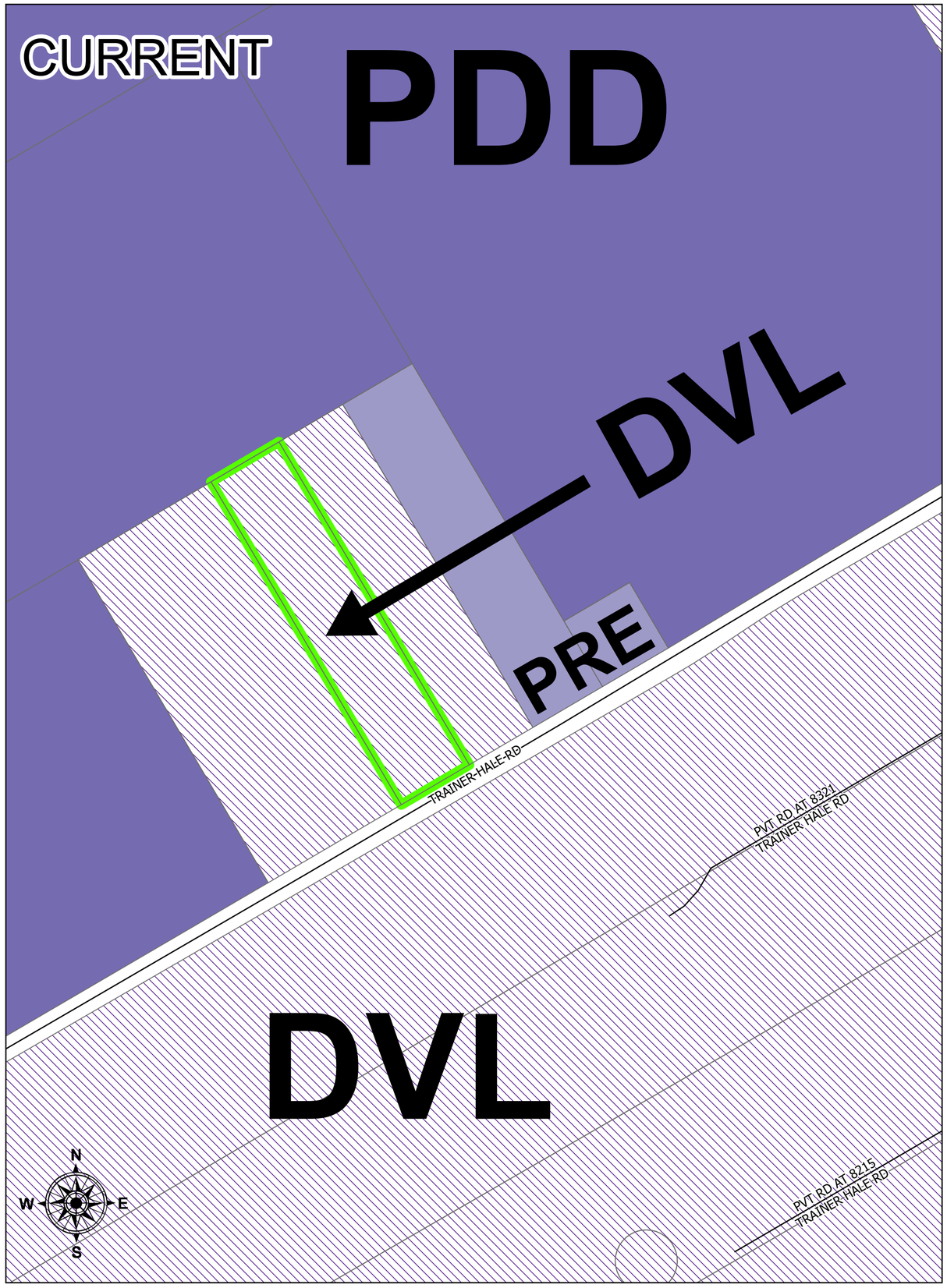

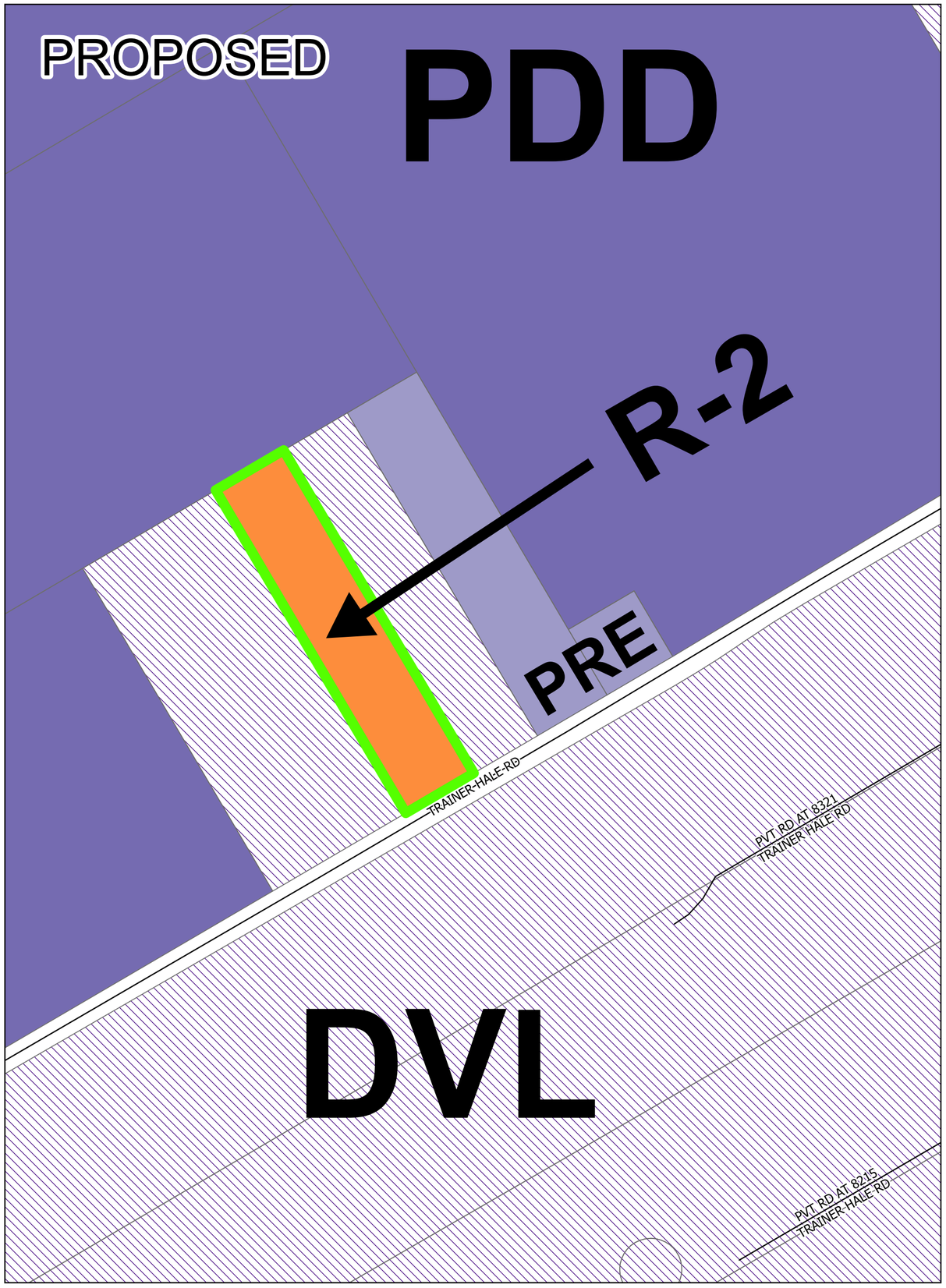

SCHERTZ
COMMUNITY ★ SERVICE ★ OPPORTUNITY

Last update: April 5, 2024

City of Schertz, GIS Specialist: Alexa Venezia Dasse, avdasse@schertz.com (210) 619-1174

The City of Schertz provides this Geographic Information System product "as is" without any express or implied warranty of any kind including but not limited to the implied warranties of merchantability and fitness for a particular purpose. In no event shall The City of Schertz be liable for any special, indirect, or consequential damages or any damages whatsoever arising out of or in connection with the use of or performance of these materials. Information published in this product could include technical inaccuracies or typographical errors. Periodical changes may be added to the information herein. The City of Schertz may make improvements and/or changes in the product(s) described herein at any time.

PROPOSED ZONING CHANGE

BEXAR COUNTY
PARCEL ID:
310222

Classification

- (PRE) Pre-Development
- (PDD) Planned Development
- (PUB) Public Use
- (R-A) Single-family Residential/Agricultural
- (R-1) Single-Family Residential
- (R-2) Single-Family Residential
- (R-3) Two-Family Residential
- (R-4) Apartment/Multi-Family Residential
- (R-6) Single-family Residential
- (R-7) Single-family Residential
- (AD) Agricultural District
- (GH) Garden Home/Single-Family Residential (Zero Lot Line)
- (TH) Townhome
- (MHS) Manufactured Home Subdivision
- (MHP) Manufactured Home Parks
- (GB) General Business
- (GB-2) General Business II
- (NS) Neighborhood Services
- (OP) Office and Professional
- (MSMU) Main Street Mixed Use
- (MSMU-ND) Main Street Mixed Use New Development
- (M-1) Manufacturing (Light)
- (M-2) Manufacturing (Heavy)
- (DVL) Development Agreement (Delayed Annexation)

0 150 300 600 900 Feet

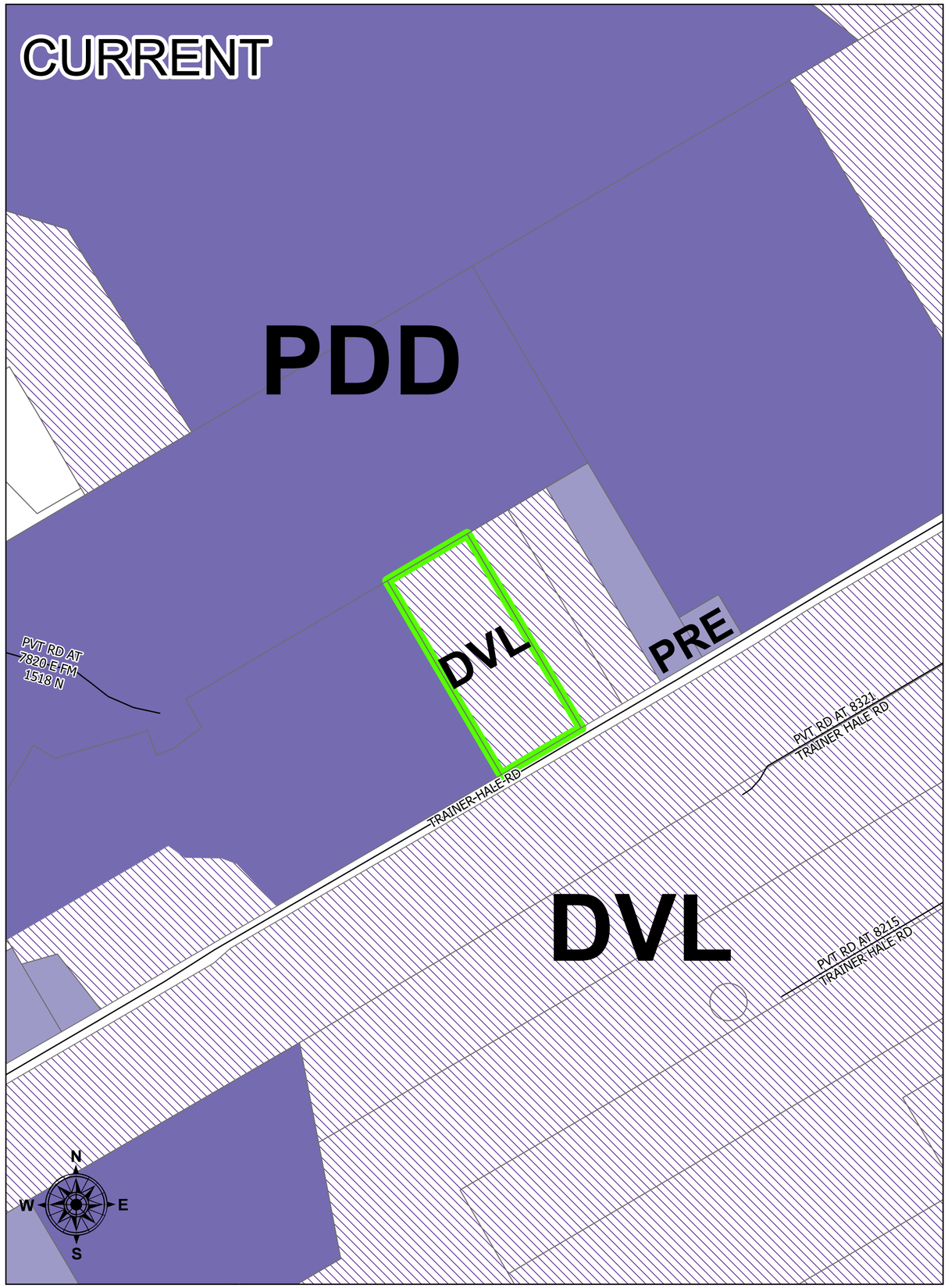

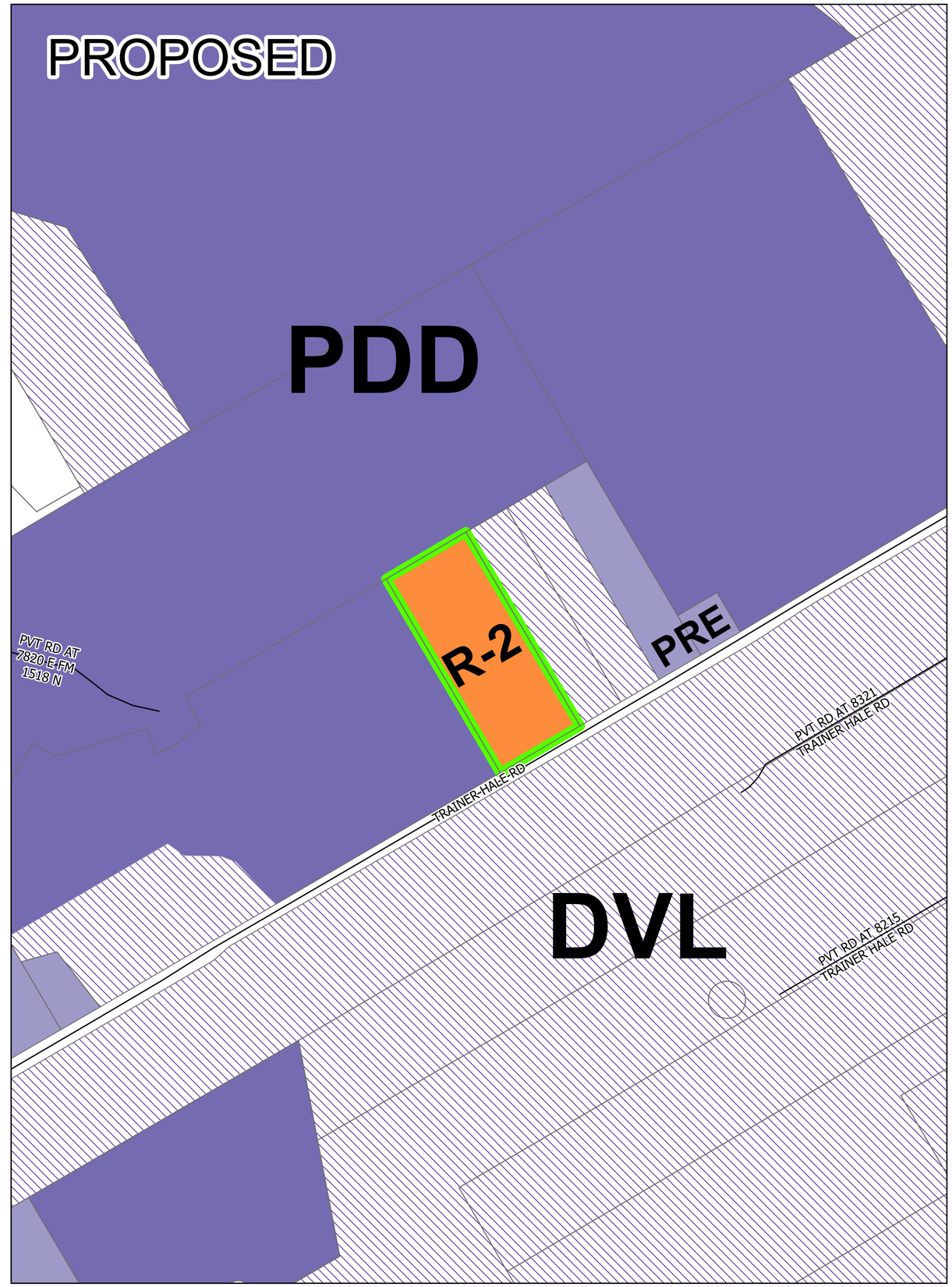

SCHERTZ
COMMUNITY ★ SERVICE ★ OPPORTUNITY

Last update: April 5, 2024

City of Schertz, GIS Specialist: Alexa Venezia Dasse, avdasse@schertz.com (210) 619-1174

The City of Schertz provides this Geographic Information System product "as is" without any express or implied warranty of any kind including but not limited to the implied warranties of merchantability and fitness for a particular purpose. In no event shall The City of Schertz be liable for any special, indirect, or consequential damages or any damages whatsoever arising out of or in connection with the use of or performance of these materials. Information published in this product could include technical inaccuracies or typographical errors. Periodical changes may be added to the information herein. The City of Schertz may make improvements and/or changes in the product(s) described herein at any time.

PROPOSED ZONING CHANGE

BEXAR COUNTY
PARCEL ID:
310225

Classification

- (PRE) Pre-Development
- (PDD) Planned Development
- (PUB) Public Use
- (R-A) Single-family Residential/Agricultural
- (R-1) Single-Family Residential
- (R-2) Single-Family Residential
- (R-3) Two-Family Residential
- (R-4) Apartment/Multi-Family Residential
- (R-6) Single-family Residential
- (R-7) Single-family Residential
- (AD) Agricultural District
- (GH) Garden Home/Single-Family Residential (Zero Lot Line)
- (TH) Townhome
- (MHS) Manufactured Home Subdivision
- (MHP) Manufactured Home Parks
- (GB) General Business
- (GB-2) General Business II
- (NS) Neighborhood Services
- (OP) Office and Professional
- (MSMU) Main Street Mixed Use
- (MSMU-ND) Main Street Mixed Use New Development
- (M-1) Manufacturing (Light)
- (M-2) Manufacturing (Heavy)
- (DVL) Development Agreement (Delayed Annexation)

0 250 500 1,000 1,500 Feet

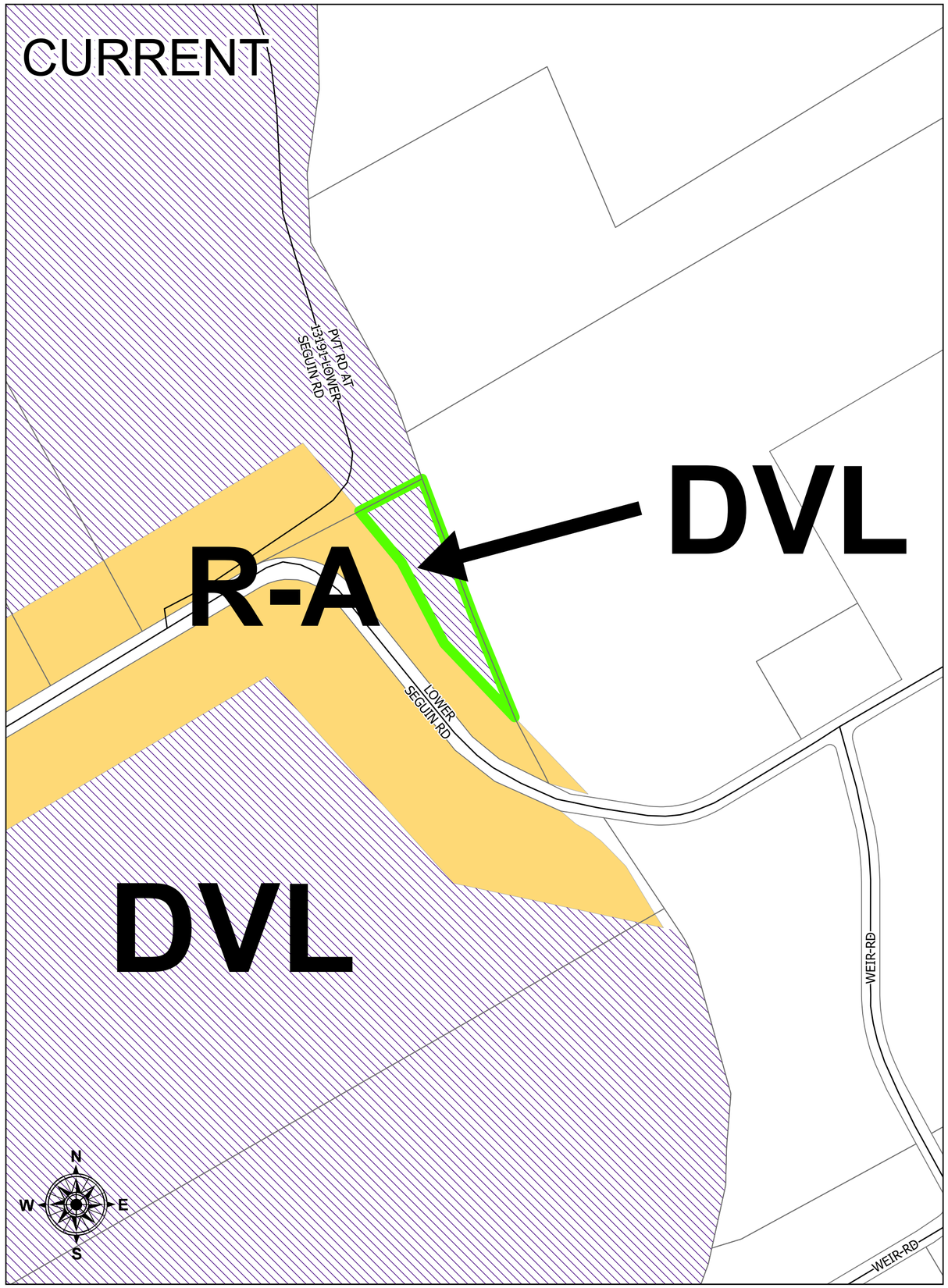

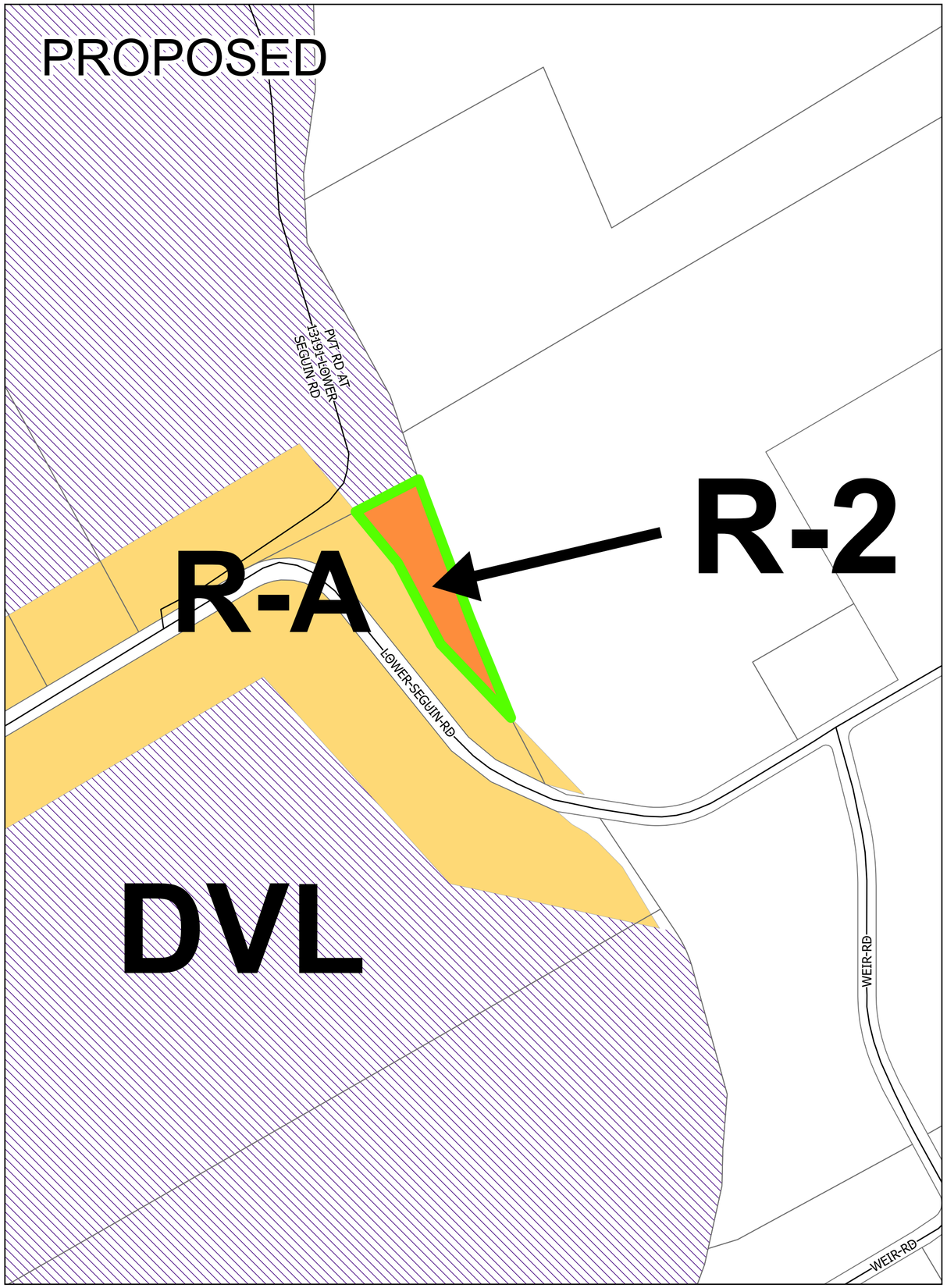

SCHERTZ
COMMUNITY★SERVICE★OPPORTUNITY

Last update: April 5, 2024

City of Schertz, GIS Specialist: Alexa Venezia Dasse, avdasse@schertz.com (210) 619-1174

The City of Schertz provides this Geographic Information System product "as is" without any express or implied warranty of any kind including but not limited to the implied warranties of merchantability and fitness for a particular purpose. In no event shall The City of Schertz be liable for any special, indirect, or consequential damages or any damages whatsoever arising out of or in connection with the use of or performance of these materials. Information published in this product could include technical inaccuracies or typographical errors. Periodical changes may be added to the information herein. The City of Schertz may make improvements and/or changes in the product(s) described herein at any time.

PROPOSED ZONING CHANGE

BEXAR COUNTY
PARCEL ID:
312008

Classification

- (PRE) Pre-Development
- (PDD) Planned Development
- (PUB) Public Use
- (R-A) Single-family Residential/Agricultural
- (R-1) Single-Family Residential
- (R-2) Single-Family Residential
- (R-3) Two-Family Residential
- (R-4) Apartment/Multi-Family Residential
- (R-6) Single-family Residential
- (R-7) Single-family Residential
- (AD) Agricultural District
- (GH) Garden Home/Single-Family Residential (Zero Lot Line)
- (TH) Townhome
- (MHS) Manufactured Home Subdivision
- (MHP) Manufactured Home Parks
- (GB) General Business
- (GB-2) General Business II
- (NS) Neighborhood Services
- (OP) Office and Professional
- (MSMU) Main Street Mixed Use
- (MSMU-ND) Main Street Mixed Use New Development
- (M-1) Manufacturing (Light)
- (M-2) Manufacturing (Heavy)
- (DVL) Development Agreement (Delayed Annexation)

0 150 300 600 900 Feet

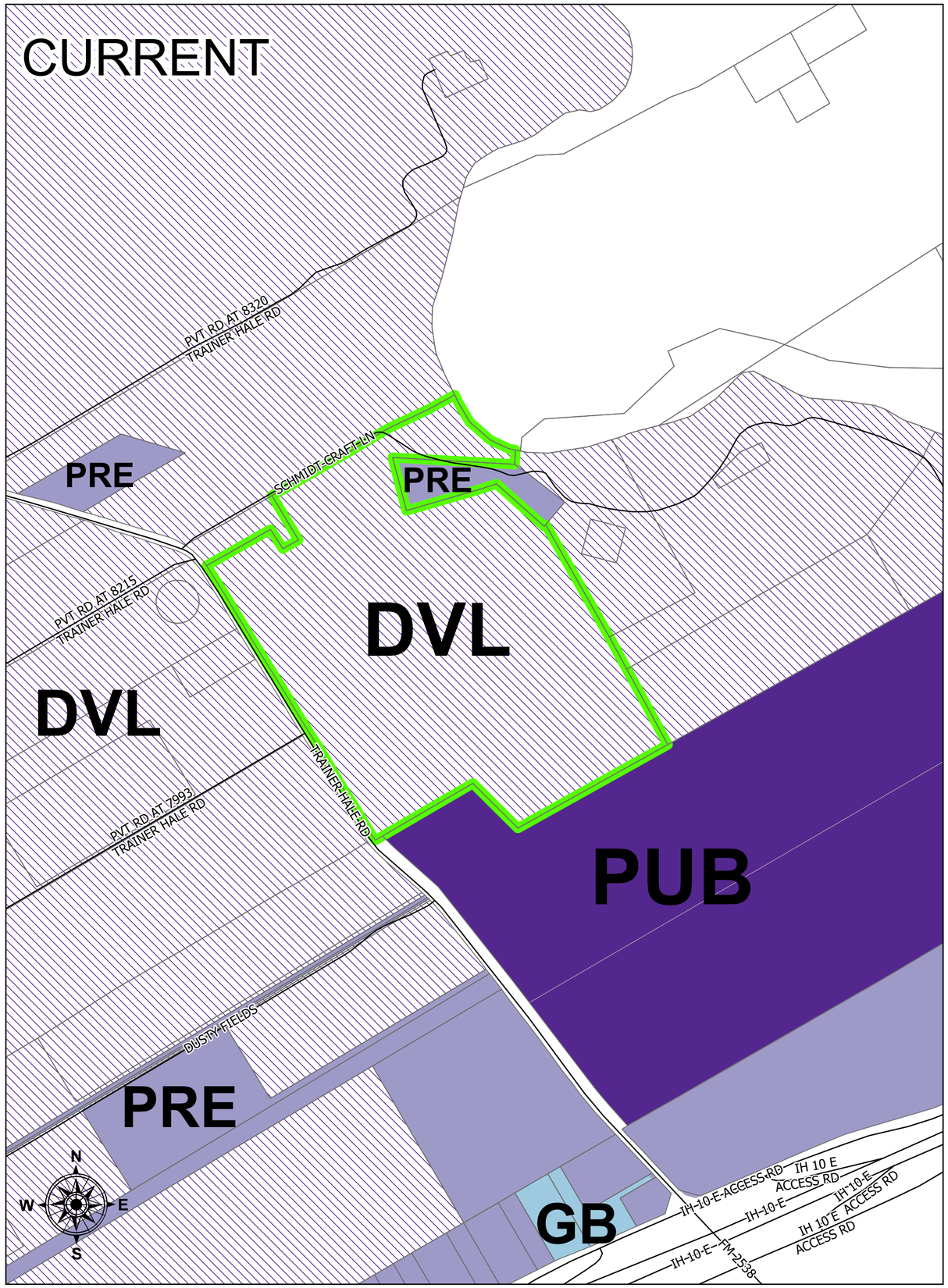

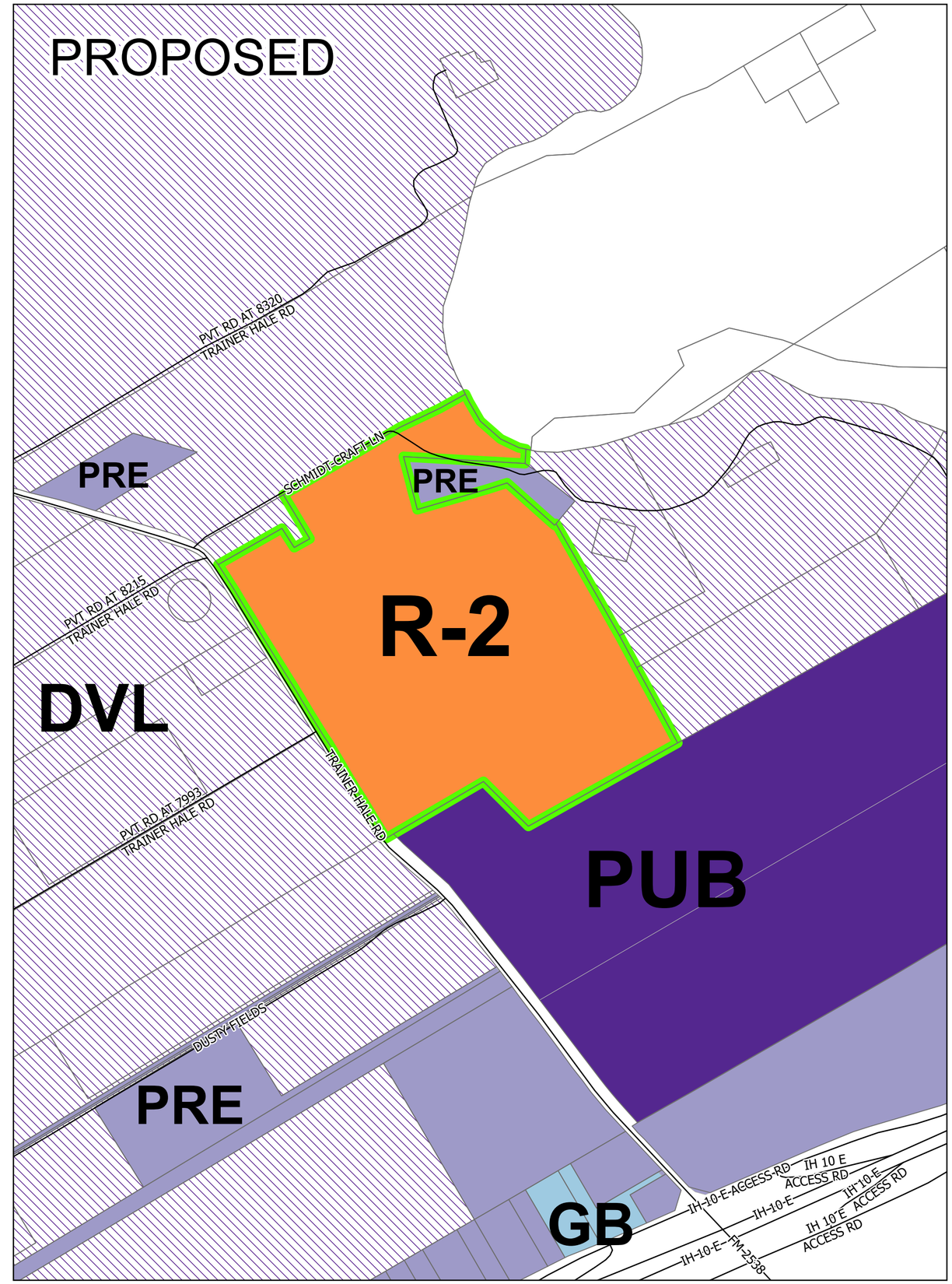

SCHERTZ
COMMUNITY ★ SERVICE ★ OPPORTUNITY

PROPOSED ZONING CHANGE

BEXAR COUNTY
PARCEL ID:
340059

Classification

- (PRE) Pre-Development
- (PDD) Planned Development
- (PUB) Public Use
- (R-A) Single-family Residential/Agricultural
- (R-1) Single-Family Residential
- (R-2) Single-Family Residential
- (R-3) Two-Family Residential
- (R-4) Apartment/Multi-Family Residential
- (R-6) Single-family Residential
- (R-7) Single-family Residential
- (AD) Agricultural District
- (GH) Garden Home/Single-Family Residential (Zero Lot Line)
- (TH) Townhome
- (MHS) Manufactured Home Subdivision
- (MHP) Manufactured Home Parks
- (GB) General Business
- (GB-2) General Business II
- (NS) Neighborhood Services
- (OP) Office and Professional
- (MSMU) Main Street Mixed Use
- (MSMU-ND) Main Street Mixed Use New Development
- (M-1) Manufacturing (Light)
- (M-2) Manufacturing (Heavy)
- (DVL) Development Agreement (Delayed Annexation)

0 250 500 1,000 1,500 Feet

Last update: April 5, 2024

City of Schertz, GIS Specialist: Alexa Venezia Dasse, avdasse@schertz.com (210) 619-1174

The City of Schertz provides this Geographic Information System product "as is" without any express or implied warranty of any kind including but not limited to the implied warranties of merchantability and fitness for a particular purpose. In no event shall The City of Schertz be liable for any special, indirect, or consequential damages or any damages whatsoever arising out of or in connection with the use of or performance of these materials. Information published in this product could include technical inaccuracies or typographical errors. Periodical changes may be added to the information herein. The City of Schertz may make improvements and/or changes in the product(s) described herein at any time.

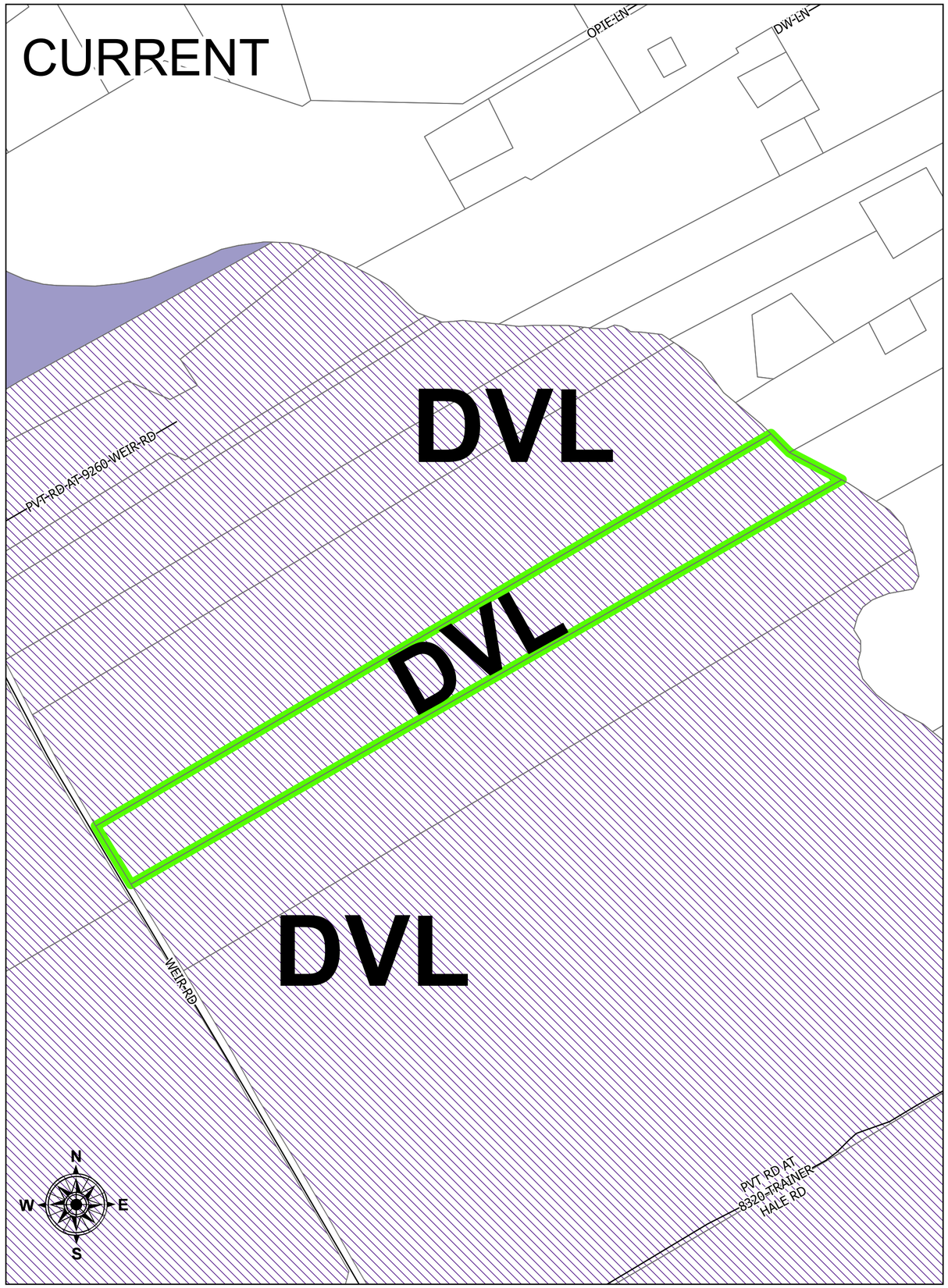

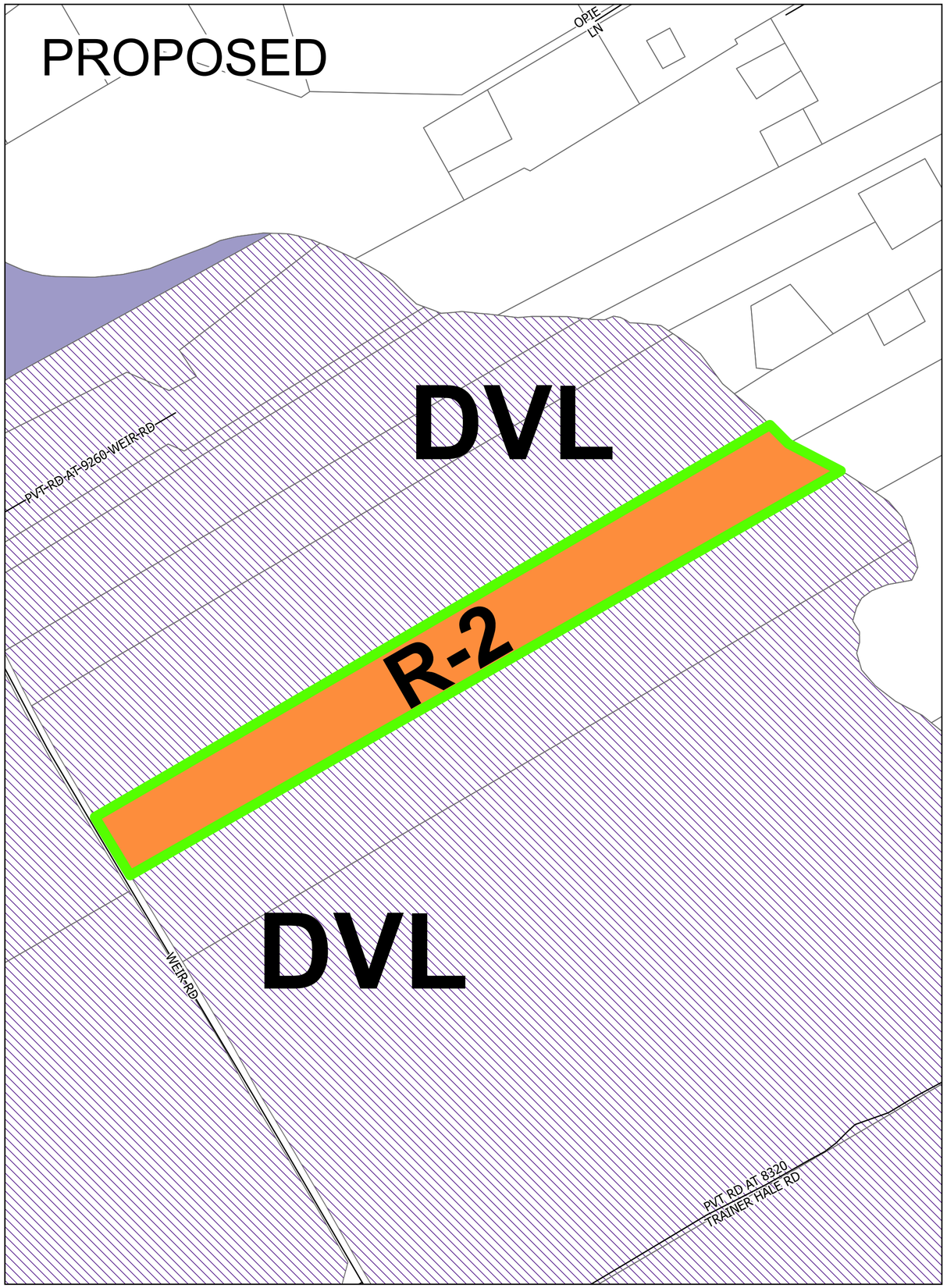

SCHERTZ
COMMUNITY ★ SERVICE ★ OPPORTUNITY

Last update: April 5, 2024

City of Schertz, GIS Specialist: Alexa Venezia Dasse, avdasse@schertz.com (210) 619-1174

The City of Schertz provides this Geographic Information System product "as is" without any express or implied warranty of any kind including but not limited to the implied warranties of merchantability and fitness for a particular purpose. In no event shall The City of Schertz be liable for any special, indirect, or consequential damages or any damages whatsoever arising out of or in connection with the use of or performance of these materials. Information published in this product could include technical inaccuracies or typographical errors. Periodical changes may be added to the information herein. The City of Schertz may make improvements and/or changes in the product(s) described herein at any time.

PROPOSED ZONING CHANGE

BEXAR COUNTY
PARCEL ID:
312015

Classification

- (PRE) Pre-Development
- (PDD) Planned Development
- (PUB) Public Use
- (R-A) Single-family Residential/Agricultural
- (R-1) Single-Family Residential
- (R-2) Single-Family Residential
- (R-3) Two-Family Residential
- (R-4) Apartment/Multi-Family Residential
- (R-6) Single-family Residential
- (R-7) Single-family Residential
- (AD) Agricultural District
- (GH) Garden Home/Single-Family Residential (Zero Lot Line)
- (TH) Townhome
- (MHS) Manufactured Home Subdivision
- (MHP) Manufactured Home Parks
- (GB) General Business
- (GB-2) General Business II
- (NS) Neighborhood Services
- (OP) Office and Professional
- (MSMU) Main Street Mixed Use
- (MSMU-ND) Main Street Mixed Use New Development
- (M-1) Manufacturing (Light)
- (M-2) Manufacturing (Heavy)
- (DVL) Development Agreement (Delayed Annexation)

0 250 500 1,000 1,500 Feet

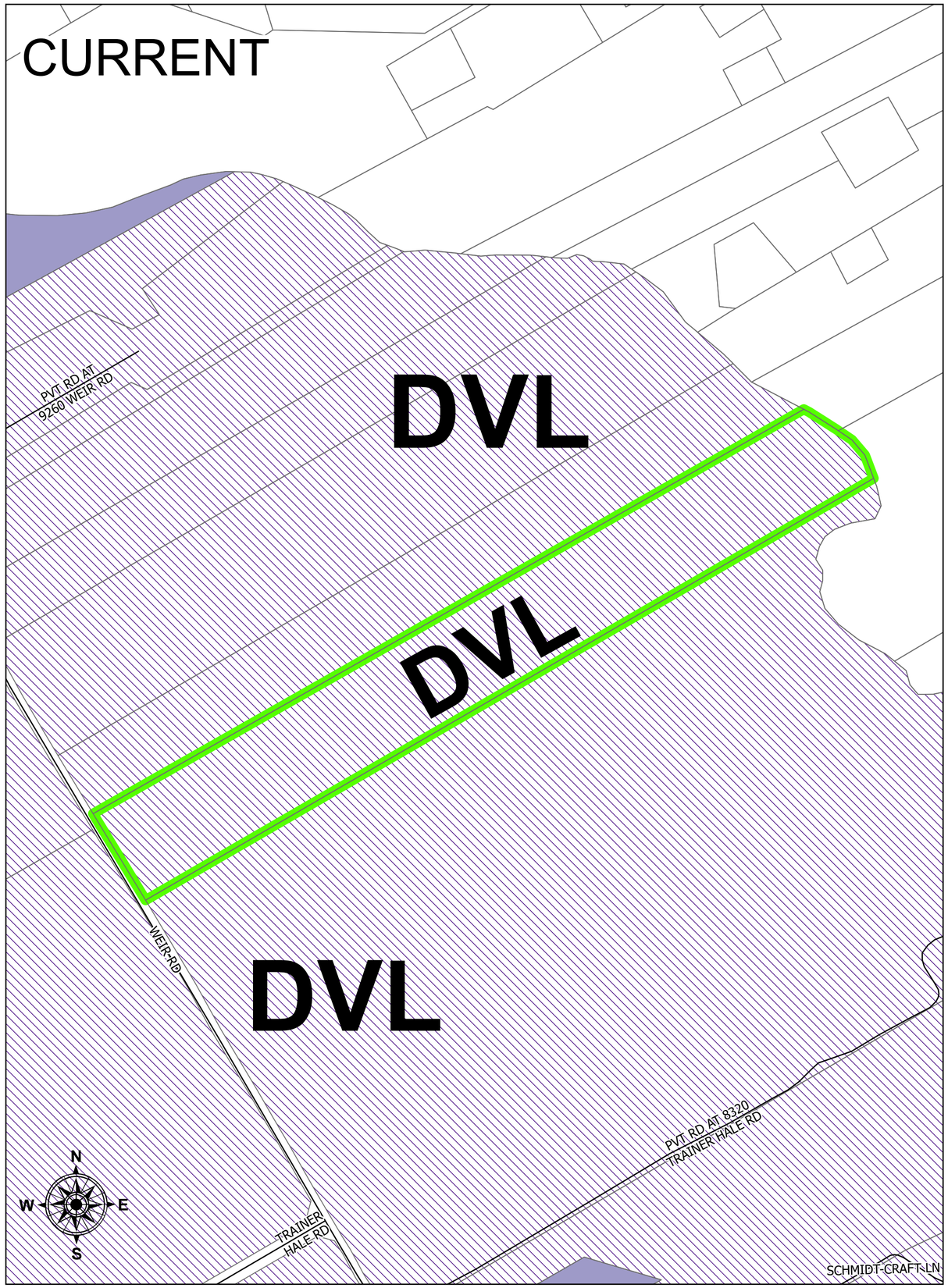

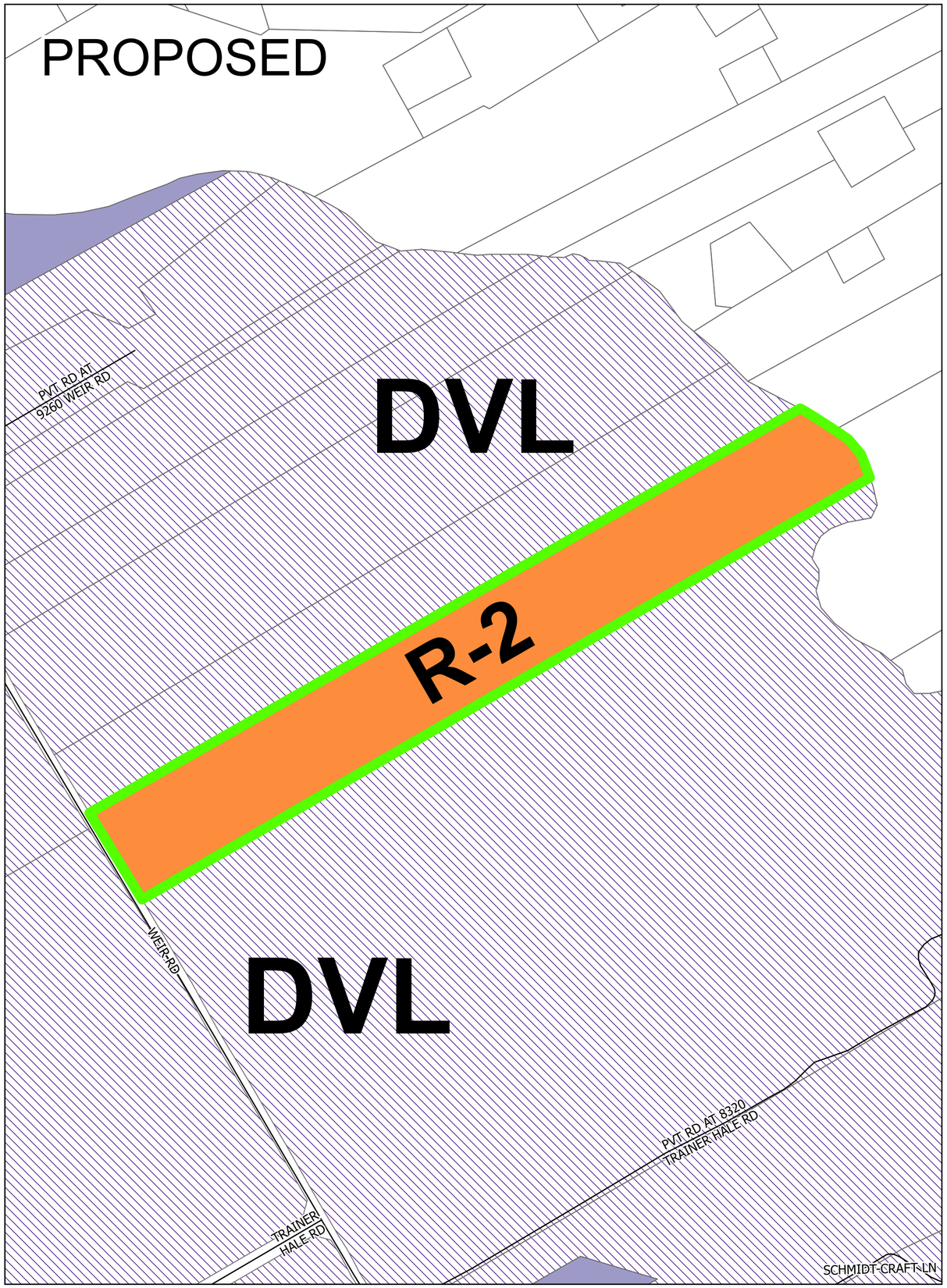

SCHERTZ
COMMUNITY ★ SERVICE ★ OPPORTUNITY

Last update: April 5, 2024

City of Schertz, GIS Specialist: Alexa Venezia Dasse, avdasse@schertz.com (210) 619-1174

The City of Schertz provides this Geographic Information System product "as is" without any express or implied warranty of any kind including but not limited to the implied warranties of merchantability and fitness for a particular purpose. In no event shall The City of Schertz be liable for any special, indirect, or consequential damages or any damages whatsoever arising out of or in connection with the use of or performance of these materials. Information published in this product could include technical inaccuracies or typographical errors. Periodical changes may be added to the information herein. The City of Schertz may make improvements and/or changes in the product(s) described herein at any time.

PROPOSED ZONING CHANGE

BEXAR COUNTY
PARCEL ID:
312017

Classification

- (PRE) Pre-Development
- (PDD) Planned Development
- (PUB) Public Use
- (R-A) Single-family Residential/Agricultural
- (R-1) Single-Family Residential
- (R-2) Single-Family Residential
- (R-3) Two-Family Residential
- (R-4) Apartment/Multi-Family Residential
- (R-6) Single-family Residential
- (R-7) Single-family Residential
- (AD) Agricultural District
- (GH) Garden Home/Single-Family Residential (Zero Lot Line)
- (TH) Townhome
- (MHS) Manufactured Home Subdivision
- (MHP) Manufactured Home Parks
- (GB) General Business
- (GB-2) General Business II
- (NS) Neighborhood Services
- (OP) Office and Professional
- (MSMU) Main Street Mixed Use
- (MSMU-ND) Main Street Mixed Use New Development
- (M-1) Manufacturing (Light)
- (M-2) Manufacturing (Heavy)
- (DVL) Development Agreement (Delayed Annexation)

0 250 500 1,000 1,500 Feet

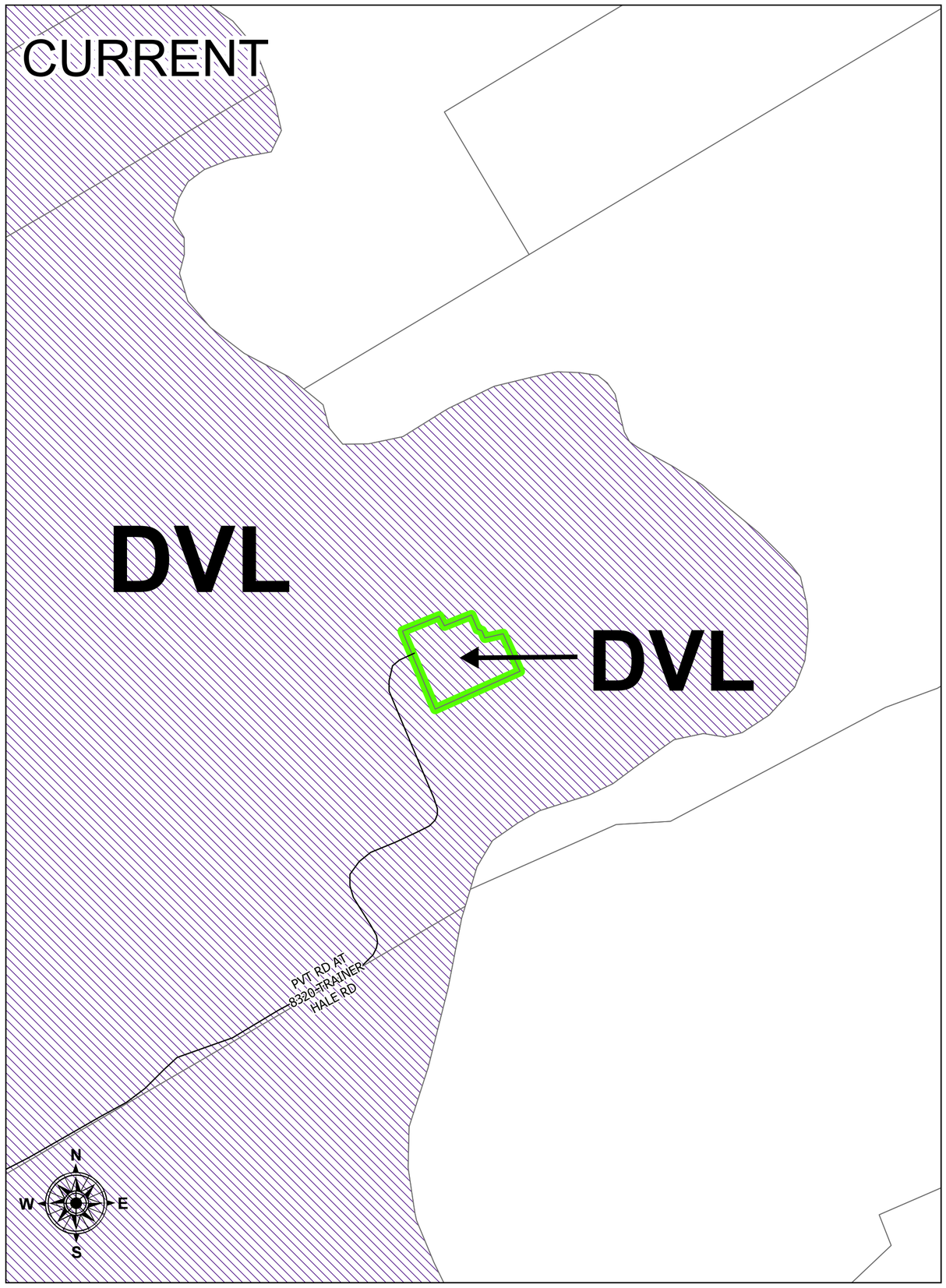

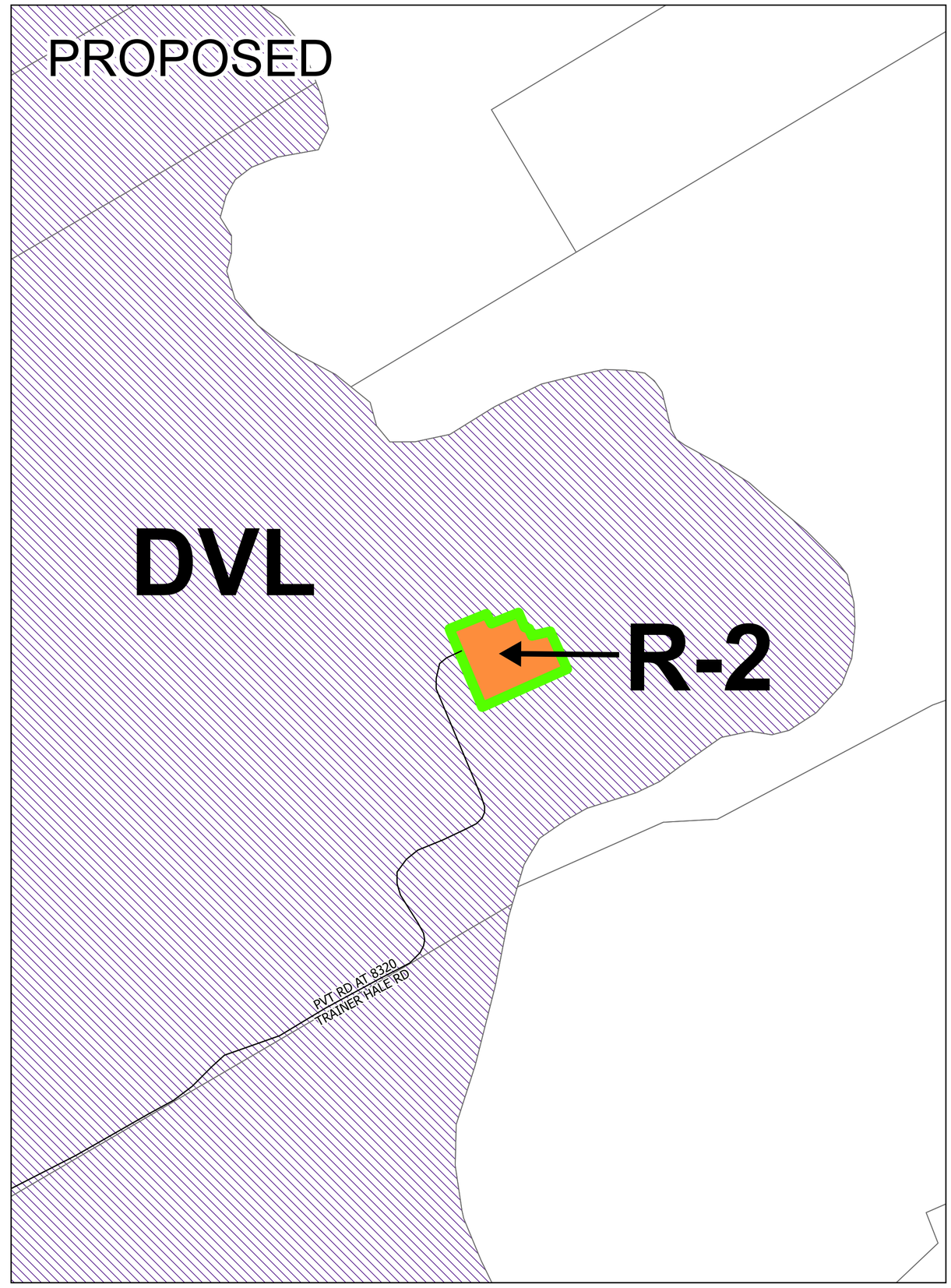

SCHERTZ
COMMUNITY ★ SERVICE ★ OPPORTUNITY

Last update: April 5, 2024

City of Schertz, GIS Specialist: Alexa Venezia Dasse, avdasse@schertz.com (210) 619-1174

The City of Schertz provides this Geographic Information System product "as is" without any express or implied warranty of any kind including but not limited to the implied warranties of merchantability and fitness for a particular purpose. In no event shall The City of Schertz be liable for any special, indirect, or consequential damages or any damages whatsoever arising out of or in connection with the use of or performance of these materials. Information published in this product could include technical inaccuracies or typographical errors. Periodical changes may be added to the information herein. The City of Schertz may make improvements and/or changes in the product(s) described herein at any time.

PROPOSED ZONING CHANGE

BEXAR COUNTY
PARCEL ID:
312023

Classification

- (PRE) Pre-Development
- (PDD) Planned Development
- (PUB) Public Use
- (R-A) Single-family Residential/Agricultural
- (R-1) Single-Family Residential
- (R-2) Single-Family Residential
- (R-3) Two-Family Residential
- (R-4) Apartment/Multi-Family Residential
- (R-6) Single-family Residential
- (R-7) Single-family Residential
- (AD) Agricultural District
- (GH) Garden Home/Single-Family Residential (Zero Lot Line)
- (TH) Townhome
- (MHS) Manufactured Home Subdivision
- (MHP) Manufactured Home Parks
- (GB) General Business
- (GB-2) General Business II
- (NS) Neighborhood Services
- (OP) Office and Professional
- (MSMU) Main Street Mixed Use
- (MSMU-ND) Main Street Mixed Use New Development
- (M-1) Manufacturing (Light)
- (M-2) Manufacturing (Heavy)
- (DVL) Development Agreement (Delayed Annexation)

0 150 300 600 900 Feet

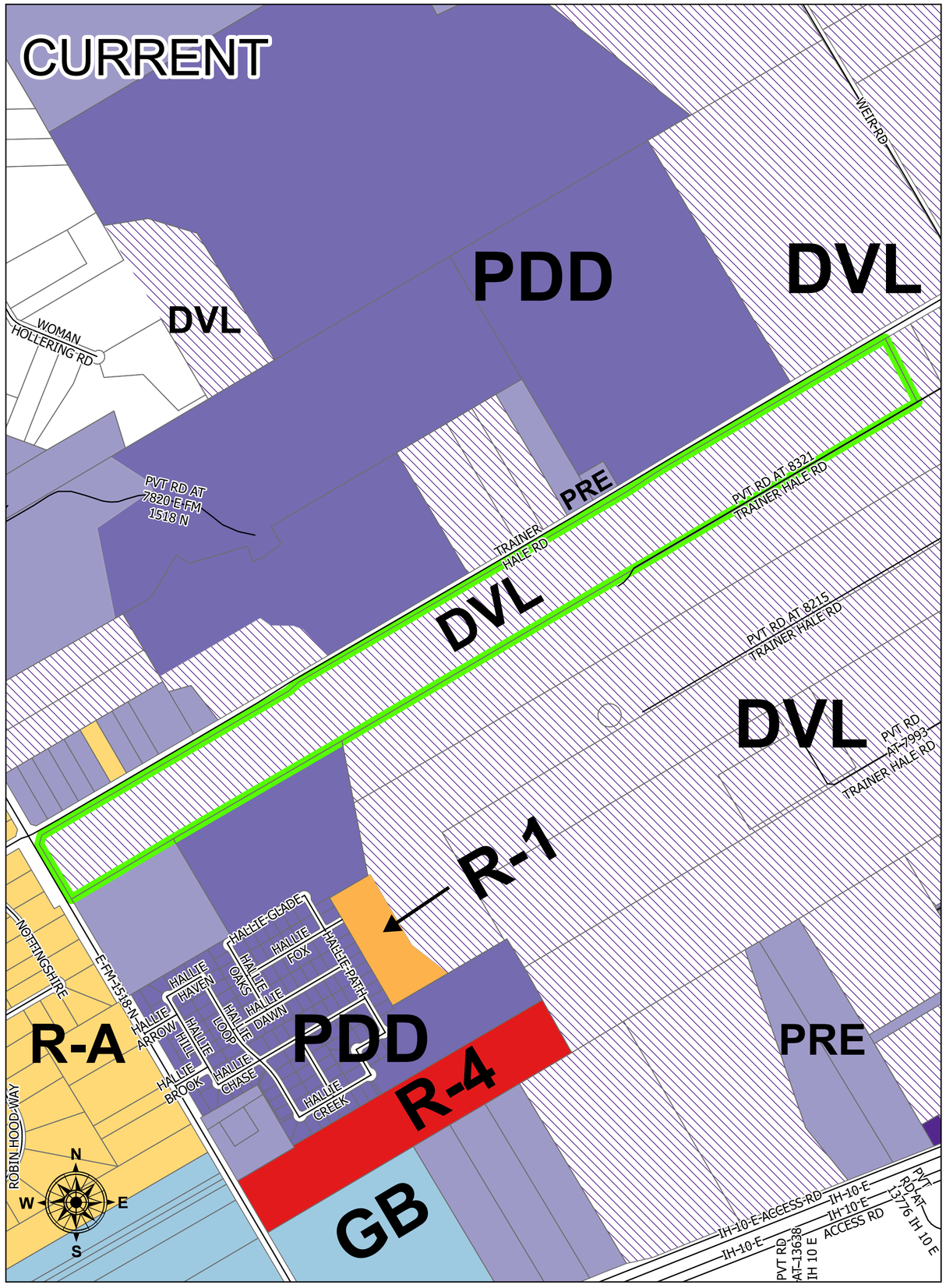

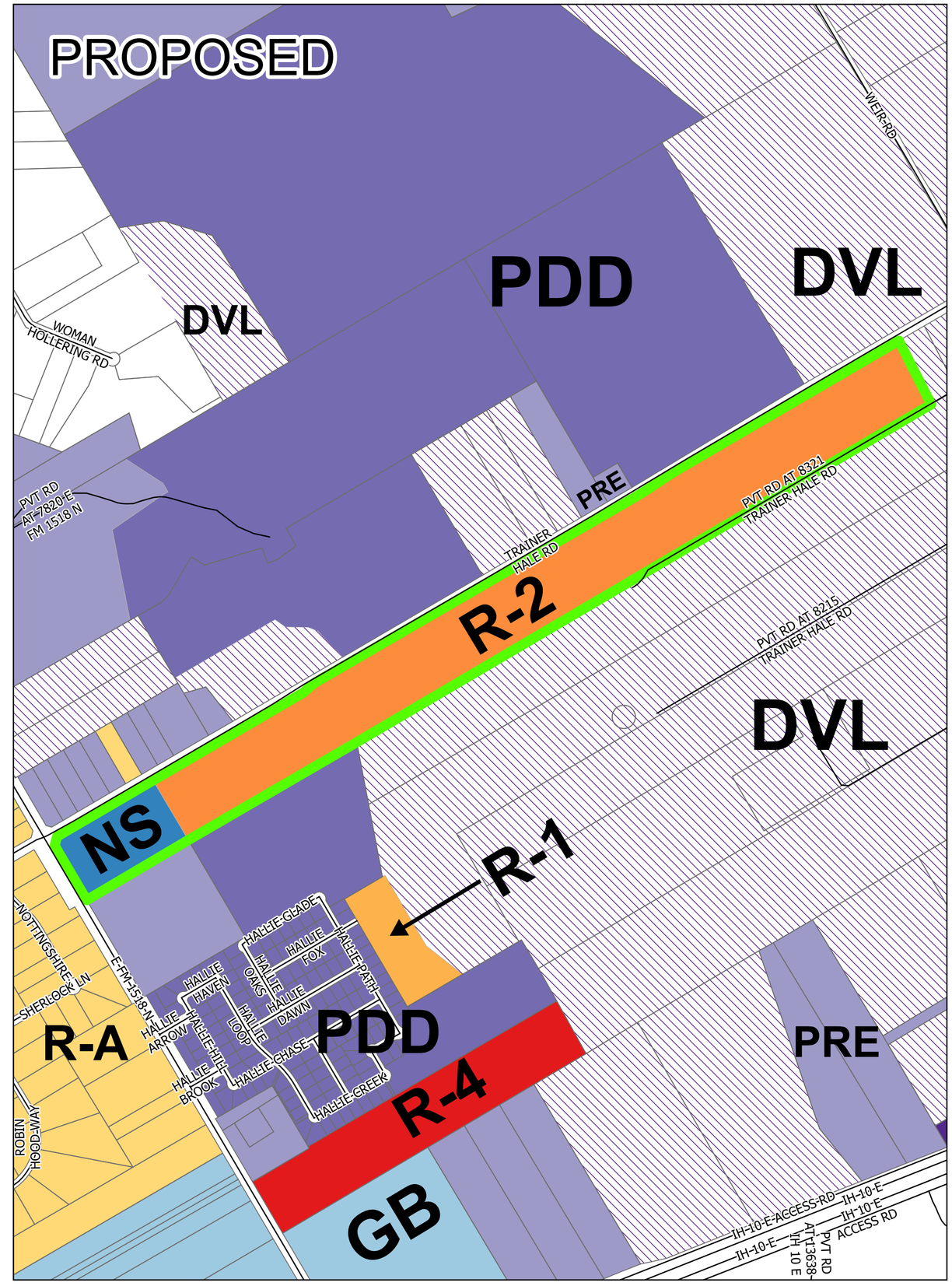

SCHERTZ
COMMUNITY ★ SERVICE ★ OPPORTUNITY

PROPOSED ZONING CHANGE

BEXAR COUNTY
PARCEL ID:
339274

Classification

- (PRE) Pre-Development
- (PDD) Planned Development
- (PUB) Public Use
- (R-A) Single-family Residential/Agricultural
- (R-1) Single-Family Residential
- (R-2) Single-Family Residential
- (R-3) Two-Family Residential
- (R-4) Apartment/Multi-Family Residential
- (R-6) Single-family Residential
- (R-7) Single-family Residential
- (AD) Agricultural District
- (GH) Garden Home/Single-Family Residential (Zero Lot Line)
- (TH) Townhome
- (MHS) Manufactured Home Subdivision
- (MHP) Manufactured Home Parks
- (GB) General Business
- (GB-2) General Business II
- (NS) Neighborhood Services
- (OP) Office and Professional
- (MSMU) Main Street Mixed Use
- (MSMU-ND) Main Street Mixed Use New Development
- (M-1) Manufacturing (Light)
- (M-2) Manufacturing (Heavy)
- (DVL) Development Agreement (Delayed Annexation)

0 400 800 1,600 2,400 Feet

Last update: April 18, 2024

City of Schertz, GIS Specialist: Alexa Venezia Dasse, avdasse@schertz.com (210) 619-1174

The City of Schertz provides this Geographic Information System product "as is" without any express or implied warranty of any kind including but not limited to the implied warranties of merchantability and fitness for a particular purpose. In no event shall The City of Schertz be liable for any special, indirect, or consequential damages or any damages whatsoever arising out of or in connection with the use of or performance of these materials. Information published in this product could include technical inaccuracies or typographical errors. Periodical changes may be added to the information herein. The City of Schertz may make improvements and/or changes in the product(s) described herein at any time.

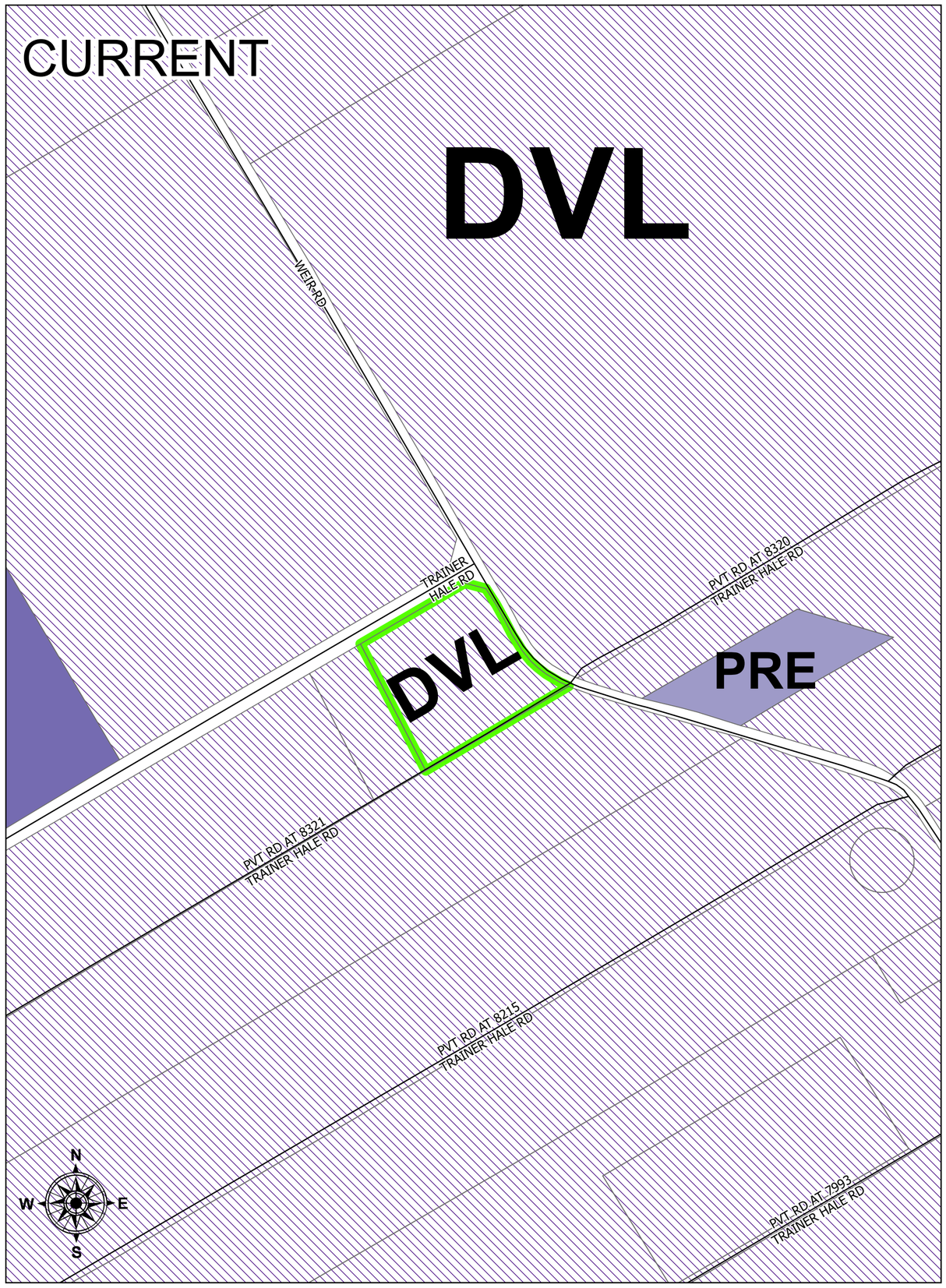

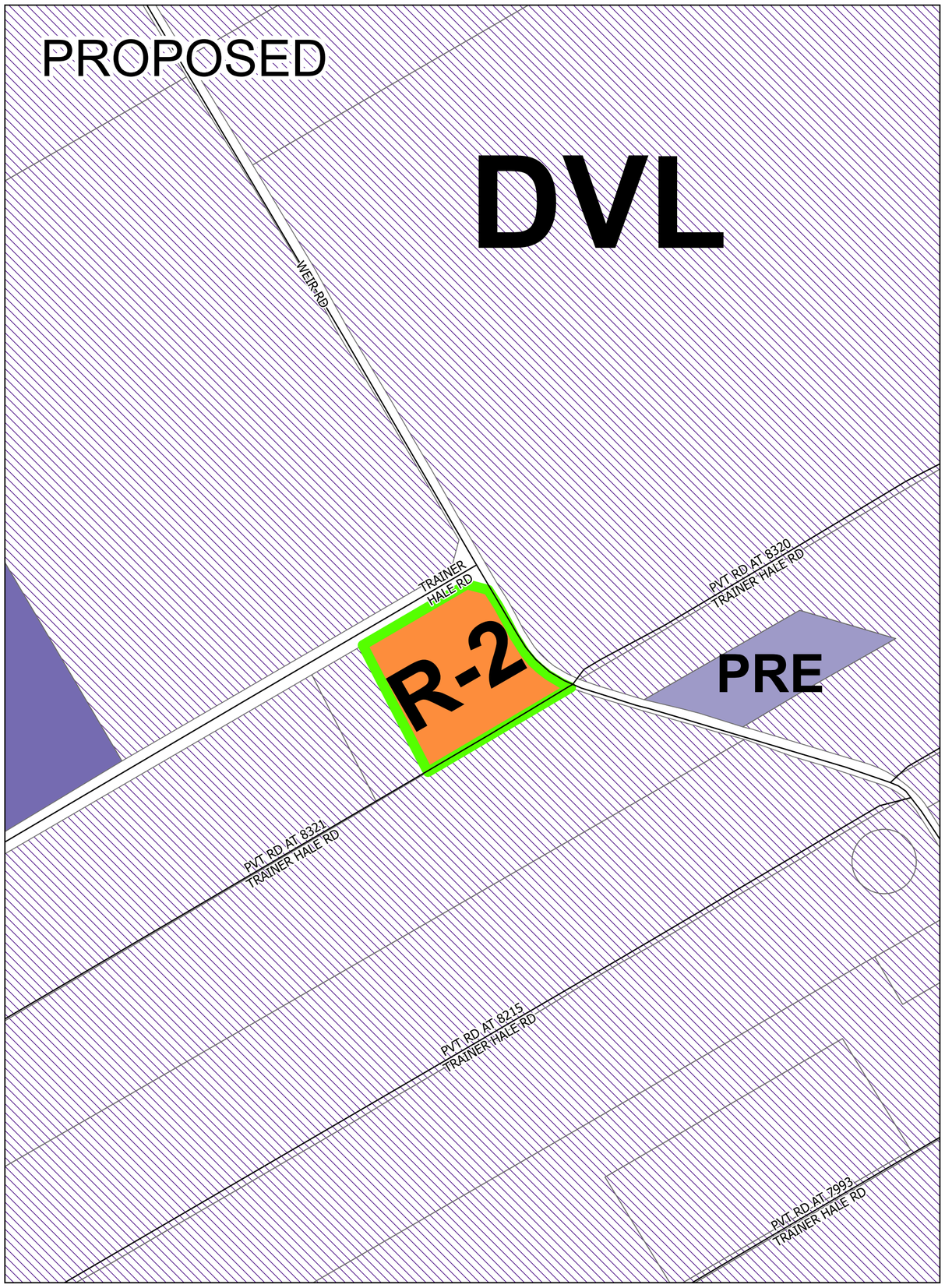

SCHERTZ
COMMUNITY ★ SERVICE ★ OPPORTUNITY

Last update: April 5, 2024

City of Schertz, GIS Specialist: Alexa Venezia Dasse, avdasse@schertz.com (210) 619-1174

The City of Schertz provides this Geographic Information System product "as is" without any express or implied warranty of any kind including but not limited to the implied warranties of merchantability and fitness for a particular purpose. In no event shall The City of Schertz be liable for any special, indirect, or consequential damages or any damages whatsoever arising out of or in connection with the use of or performance of these materials. Information published in this product could include technical inaccuracies or typographical errors. Periodical changes may be added to the information herein. The City of Schertz may make improvements and/or changes in the product(s) described herein at any time.

PROPOSED ZONING CHANGE

BEXAR COUNTY PARCEL ID: 339275

Classification

- (PRE) Pre-Development
- (PDD) Planned Development
- (PUB) Public Use
- (R-A) Single-family Residential/Agricultural
- (R-1) Single-Family Residential
- (R-2) Single-Family Residential
- (R-3) Two-Family Residential
- (R-4) Apartment/Multi-Family Residential
- (R-6) Single-family Residential
- (R-7) Single-family Residential
- (AD) Agricultural District
- (GH) Garden Home/Single-Family Residential (Zero Lot Line)
- (TH) Townhome
- (MHS) Manufactured Home Subdivision
- (MHP) Manufactured Home Parks
- (GB) General Business
- (GB-2) General Business II
- (NS) Neighborhood Services
- (OP) Office and Professional
- (MSMU) Main Street Mixed Use
- (MSMU-ND) Main Street Mixed Use New Development
- (M-1) Manufacturing (Light)
- (M-2) Manufacturing (Heavy)
- (DVL) Development Agreement (Delayed Annexation)

0 200 400 800 1,200 Feet

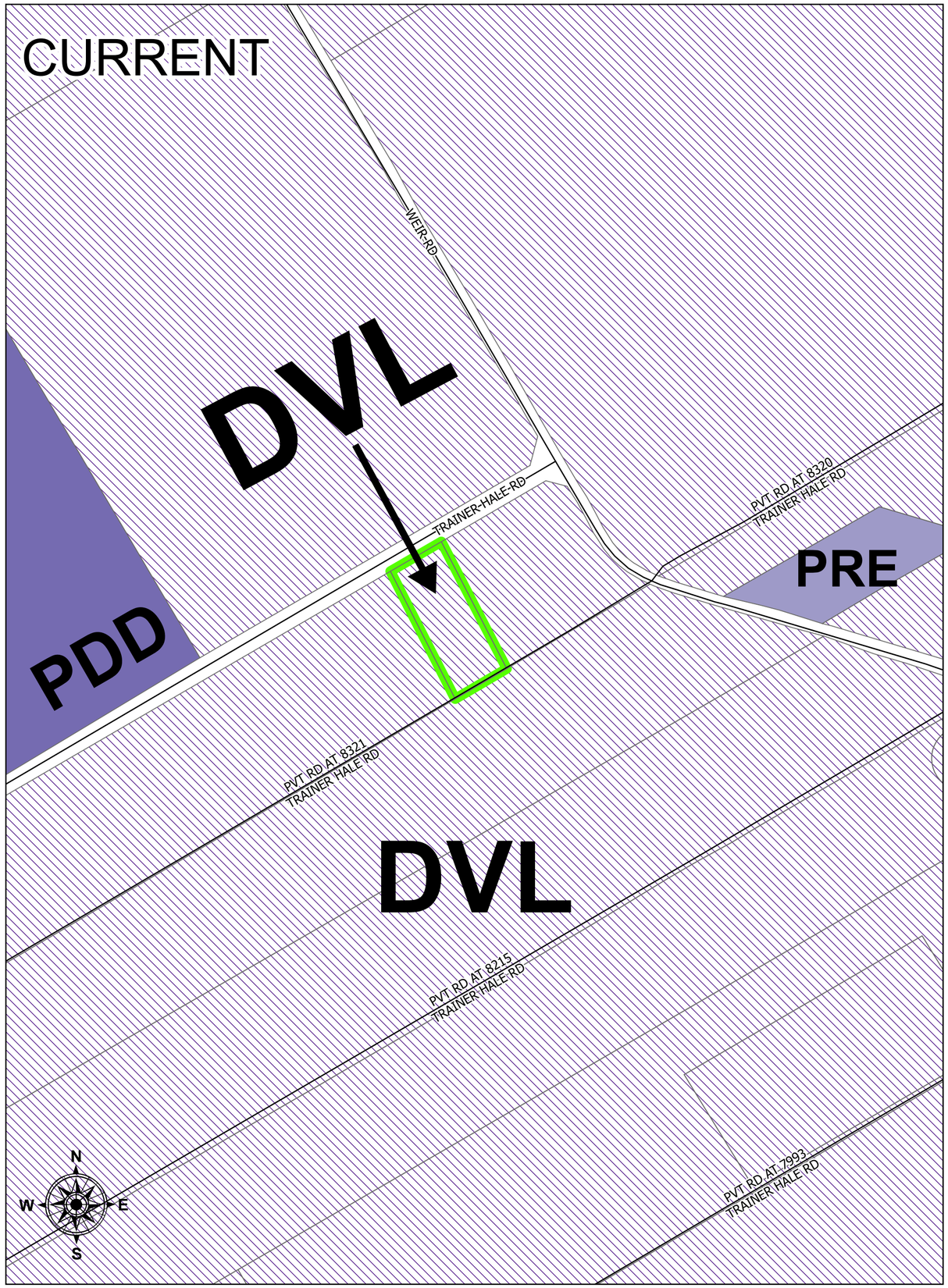

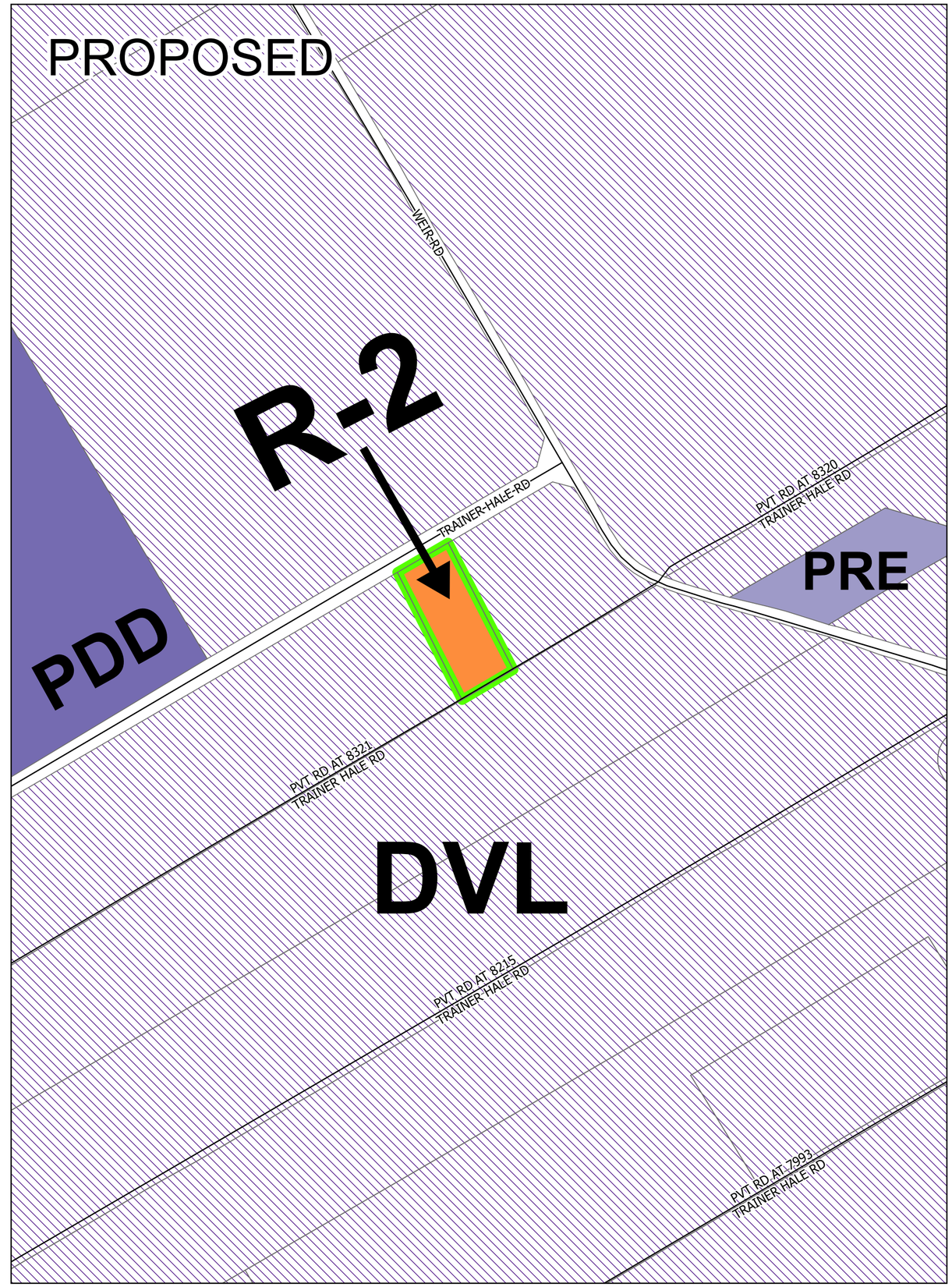

SCHERTZ
COMMUNITY ★ SERVICE ★ OPPORTUNITY

Last update: April 5, 2024

City of Schertz, GIS Specialist: Alexa Venezia Dasse, avdasse@schertz.com (210) 619-1174

The City of Schertz provides this Geographic Information System product "as is" without any express or implied warranty of any kind including but not limited to the implied warranties of merchantability and fitness for a particular purpose. In no event shall The City of Schertz be liable for any special, indirect, or consequential damages or any damages whatsoever arising out of or in connection with the use of or performance of these materials. Information published in this product could include technical inaccuracies or typographical errors. Periodical changes may be added to the information herein. The City of Schertz may make improvements and/or changes in the product(s) described herein at any time.

PROPOSED ZONING CHANGE

BEXAR COUNTY
PARCEL ID:
339276

Classification

- (PRE) Pre-Development
- (PDD) Planned Development
- (PUB) Public Use
- (R-A) Single-family Residential/Agricultural
- (R-1) Single-Family Residential
- (R-2) Single-Family Residential
- (R-3) Two-Family Residential
- (R-4) Apartment/Multi-Family Residential
- (R-6) Single-family Residential
- (R-7) Single-family Residential
- (AD) Agricultural District
- (GH) Garden Home/Single-Family Residential (Zero Lot Line)
- (TH) Townhome
- (MHS) Manufactured Home Subdivision
- (MHP) Manufactured Home Parks
- (GB) General Business
- (GB-2) General Business II
- (NS) Neighborhood Services
- (OP) Office and Professional
- (MSMU) Main Street Mixed Use
- (MSMU-ND) Main Street Mixed Use New Development
- (M-1) Manufacturing (Light)
- (M-2) Manufacturing (Heavy)
- (DVL) Development Agreement (Delayed Annexation)

0 200 400 800 1,200 Feet

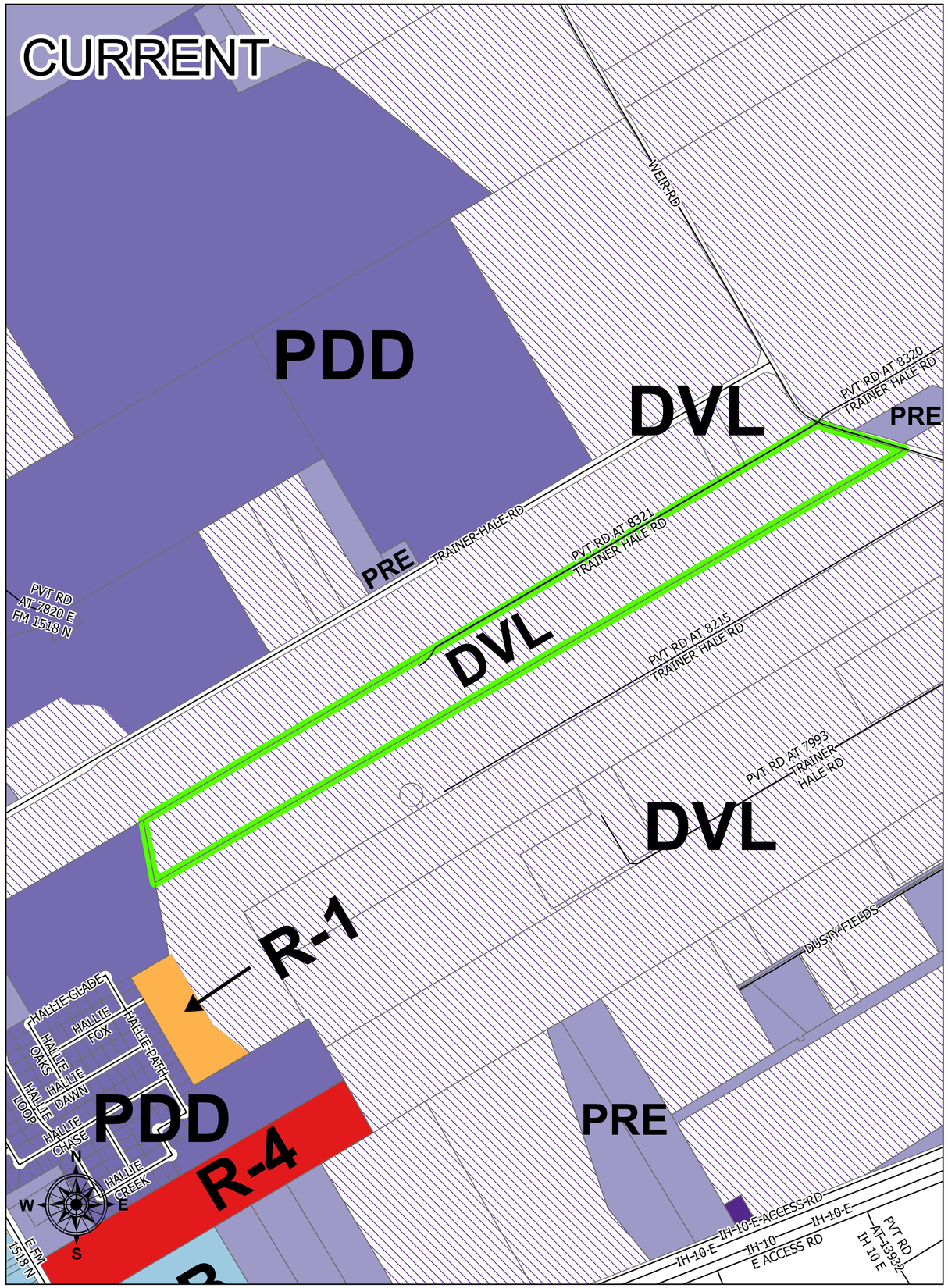

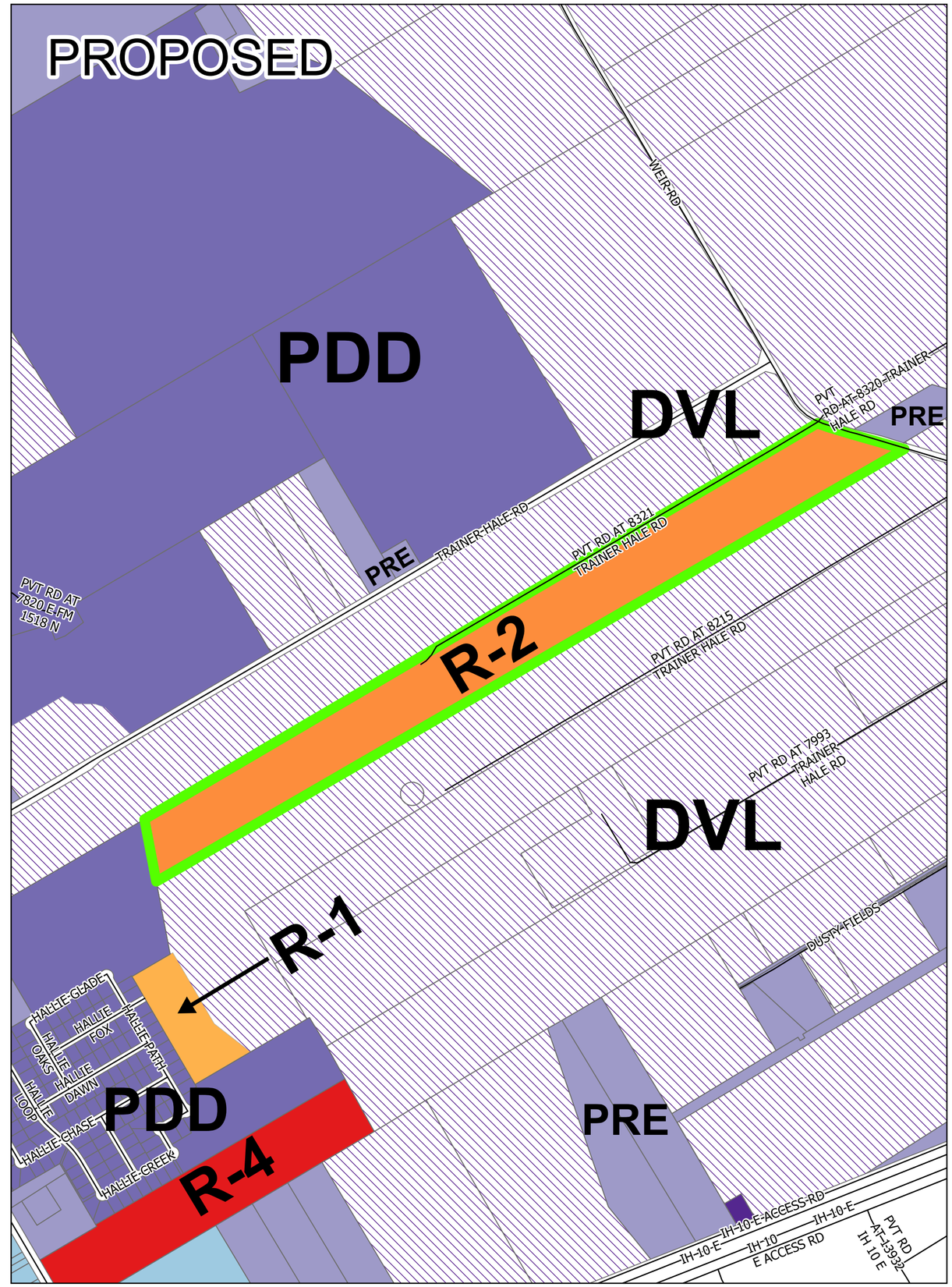

SCHERTZ
COMMUNITY ★ SERVICE ★ OPPORTUNITY

PROPOSED ZONING CHANGE

BEXAR COUNTY
PARCEL ID:
339284

Classification

- (PRE) Pre-Development
- (PDD) Planned Development
- (PUB) Public Use
- (R-A) Single-family Residential/Agricultural
- (R-1) Single-Family Residential
- (R-2) Single-Family Residential
- (R-3) Two-Family Residential
- (R-4) Apartment/Multi-Family Residential
- (R-6) Single-family Residential
- (R-7) Single-family Residential
- (AD) Agricultural District
- (GH) Garden Home/Single-Family Residential (Zero Lot Line)
- (TH) Townhome
- (MHS) Manufactured Home Subdivision
- (MHP) Manufactured Home Parks
- (GB) General Business
- (GB-2) General Business II
- (NS) Neighborhood Services
- (OP) Office and Professional
- (MSMU) Main Street Mixed Use
- (MSMU-ND) Main Street Mixed Use New Development
- (M-1) Manufacturing (Light)
- (M-2) Manufacturing (Heavy)
- (DVL) Development Agreement (Delayed Annexation)

0 400 800 1,600 2,400 Feet

Last update: April 18, 2024

City of Schertz, GIS Specialist: Alexa Venezia Dasse, avdasse@schertz.com (210) 619-1174

The City of Schertz provides this Geographic Information System product "as is" without any express or implied warranty of any kind including but not limited to the implied warranties of merchantability and fitness for a particular purpose. In no event shall The City of Schertz be liable for any special, indirect, or consequential damages or any damages whatsoever arising out of or in connection with the use of or performance of these materials. Information published in this product could include technical inaccuracies or typographical errors. Periodical changes may be added to the information herein. The City of Schertz may make improvements and/or changes in the product(s) described herein at any time.

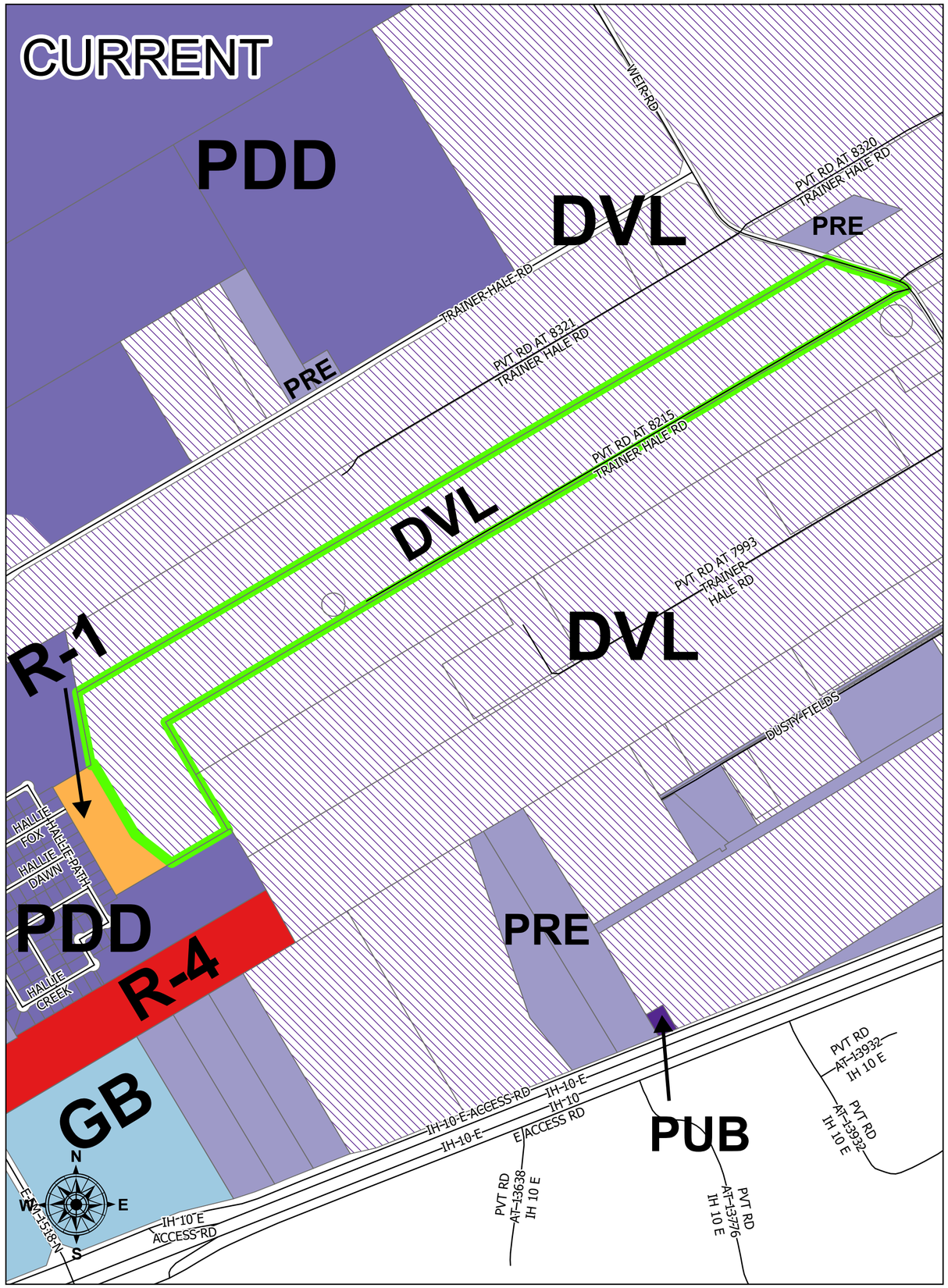

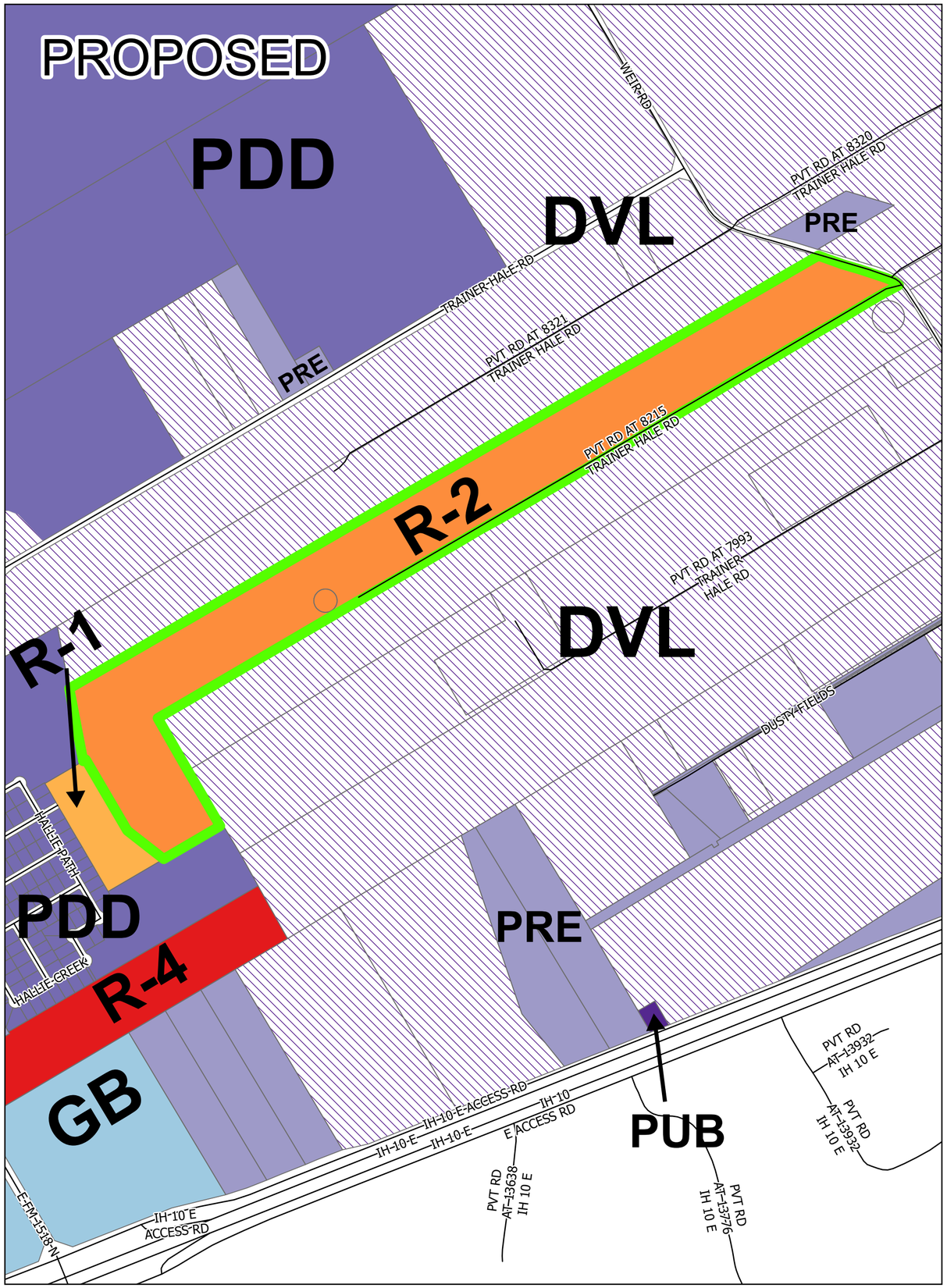

SCHERTZ
COMMUNITY ★ SERVICE ★ OPPORTUNITY

Last update: April 18, 2024

City of Schertz, GIS Specialist: Alexa Venezia Dasse, avdasse@schertz.com (210) 619-1174

The City of Schertz provides this Geographic Information System product "as is" without any express or implied warranty of any kind including but not limited to the implied warranties of merchantability and fitness for a particular purpose. In no event shall The City of Schertz be liable for any special, indirect, or consequential damages or any damages whatsoever arising out of or in connection with the use of or performance of these materials. Information published in this product could include technical inaccuracies or typographical errors. Periodical changes may be added to the information herein. The City of Schertz may make improvements and/or changes in the product(s) described herein at any time.

PROPOSED ZONING CHANGE

BEXAR COUNTY
PARCEL ID:
339285 & 339286

Classification

- (PRE) Pre-Development
- (PDD) Planned Development
- (PUB) Public Use
- (R-A) Single-family Residential/Agricultural
- (R-1) Single-Family Residential
- (R-2) Single-Family Residential
- (R-3) Two-Family Residential
- (R-4) Apartment/Multi-Family Residential
- (R-6) Single-family Residential
- (R-7) Single-family Residential
- (AD) Agricultural District
- (GH) Garden Home/Single-Family Residential (Zero Lot Line)
- (TH) Townhome
- (MHS) Manufactured Home Subdivision
- (MHP) Manufactured Home Parks
- (GB) General Business
- (GB-2) General Business II
- (NS) Neighborhood Services
- (OP) Office and Professional
- (MSMU) Main Street Mixed Use
- (MSMU-ND) Main Street Mixed Use New Development
- (M-1) Manufacturing (Light)
- (M-2) Manufacturing (Heavy)
- (DVL) Development Agreement (Delayed Annexation)

0 400 800 1,600 2,400 Feet

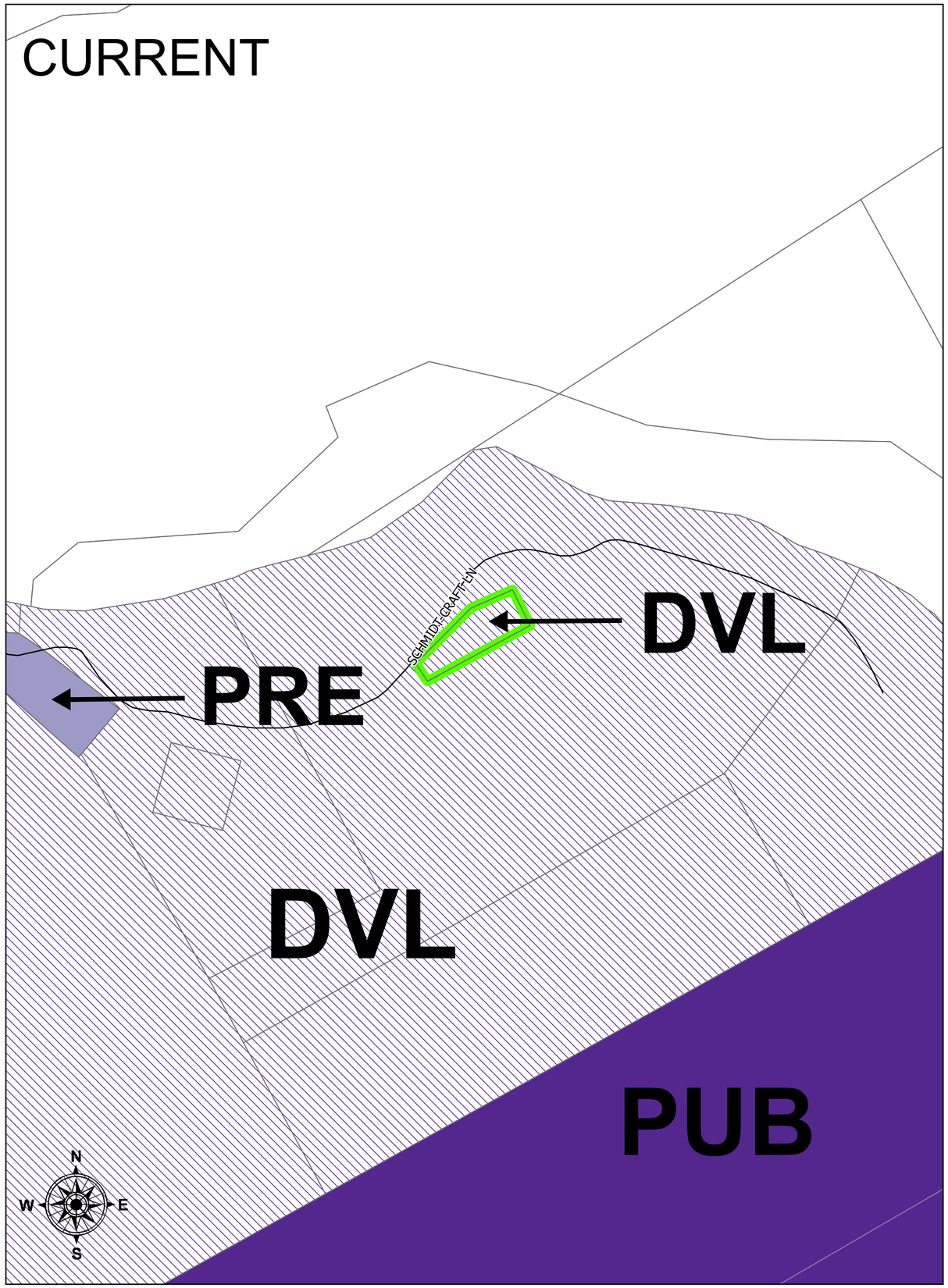

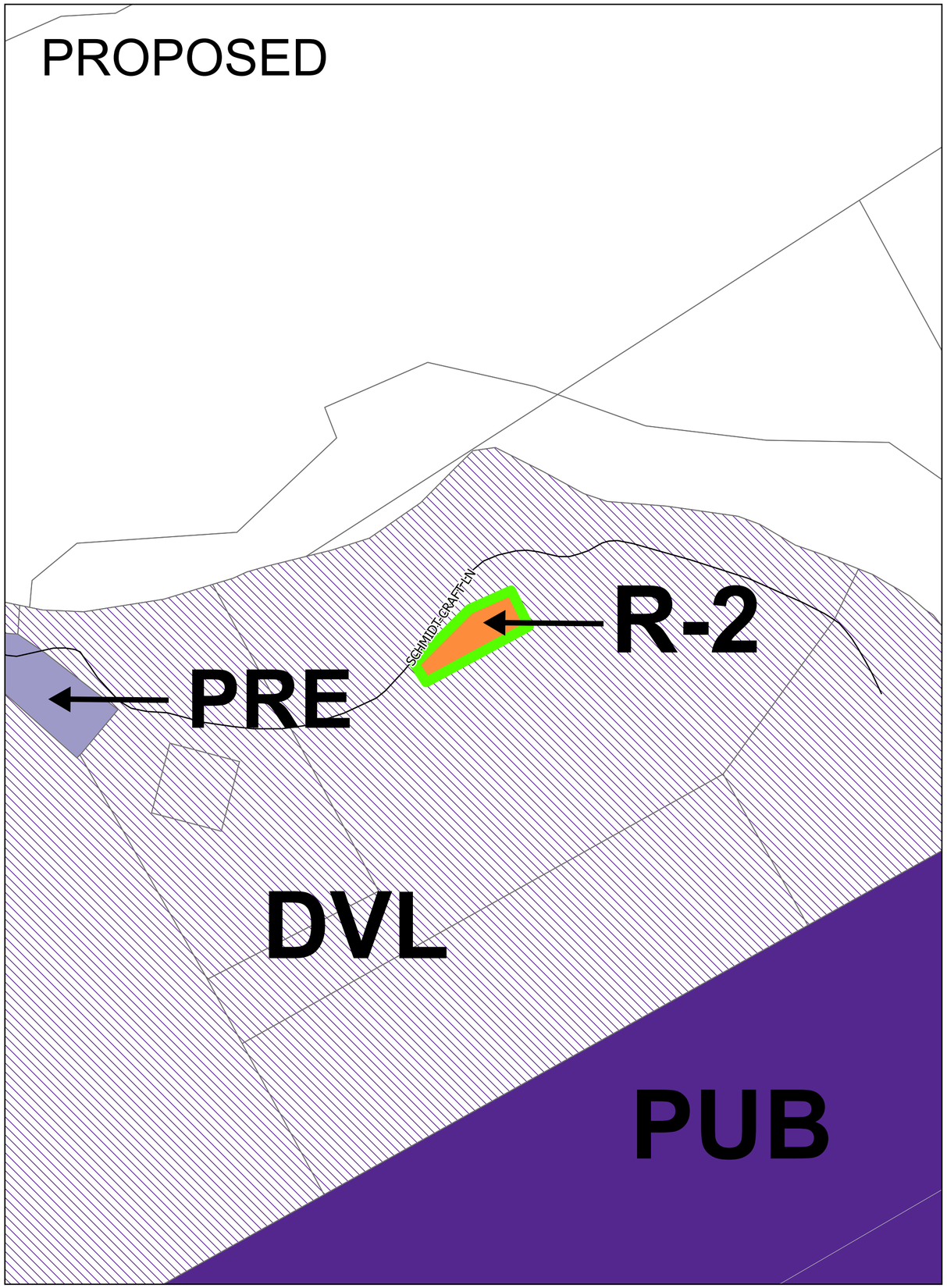

SCHERTZ
COMMUNITY★SERVICE★OPPORTUNITY

Last update: April 5, 2024

City of Schertz, GIS Specialist: Alexa Venezia Dasse, avdasse@schertz.com (210) 619-1174

The City of Schertz provides this Geographic Information System product "as is" without any express or implied warranty of any kind including but not limited to the implied warranties of merchantability and fitness for a particular purpose. In no event shall The City of Schertz be liable for any special, indirect, or consequential damages or any damages whatsoever arising out of or in connection with the use of or performance of these materials. Information published in this product could include technical inaccuracies or typographical errors. Periodical changes may be added to the information herein. The City of Schertz may make improvements and/or changes in the product(s) described herein at any time.

PROPOSED ZONING CHANGE

BEXAR COUNTY
PARCEL ID:
339328

Classification

- (PRE) Pre-Development
- (PDD) Planned Development
- (PUB) Public Use
- (R-A) Single-family Residential/Agricultural
- (R-1) Single-Family Residential
- (R-2) Single-Family Residential
- (R-3) Two-Family Residential
- (R-4) Apartment/Multi-Family Residential
- (R-6) Single-family Residential
- (R-7) Single-family Residential
- (AD) Agricultural District
- (GH) Garden Home/Single-Family Residential (Zero Lot Line)
- (TH) Townhome
- (MHS) Manufactured Home Subdivision
- (MHP) Manufactured Home Parks
- (GB) General Business
- (GB-2) General Business II
- (NS) Neighborhood Services
- (OP) Office and Professional
- (MSMU) Main Street Mixed Use
- (MSMU-ND) Main Street Mixed Use New Development
- (M-1) Manufacturing (Light)
- (M-2) Manufacturing (Heavy)
- (DVL) Development Agreement (Delayed Annexation)

0 150 300 600 900 Feet

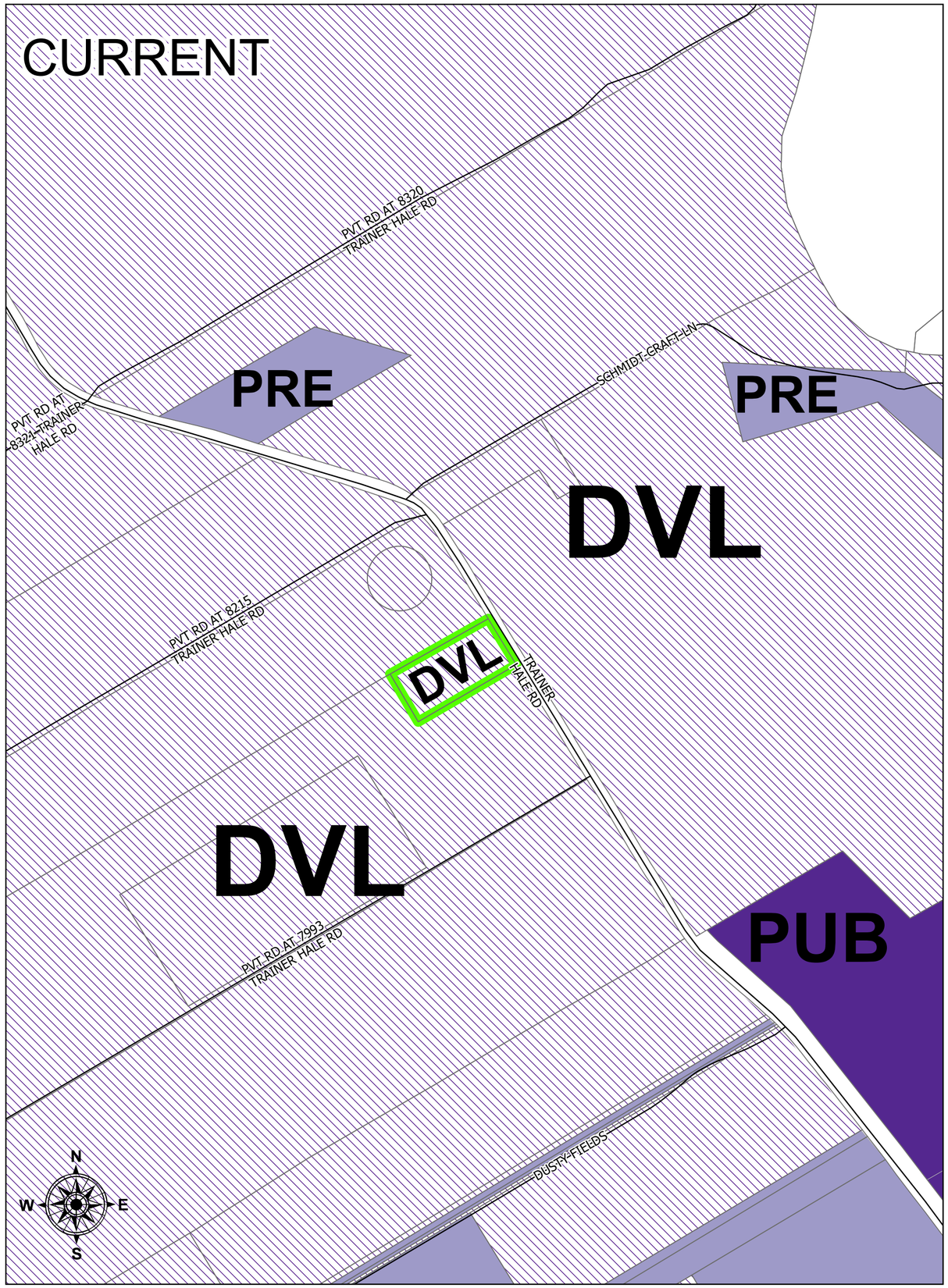

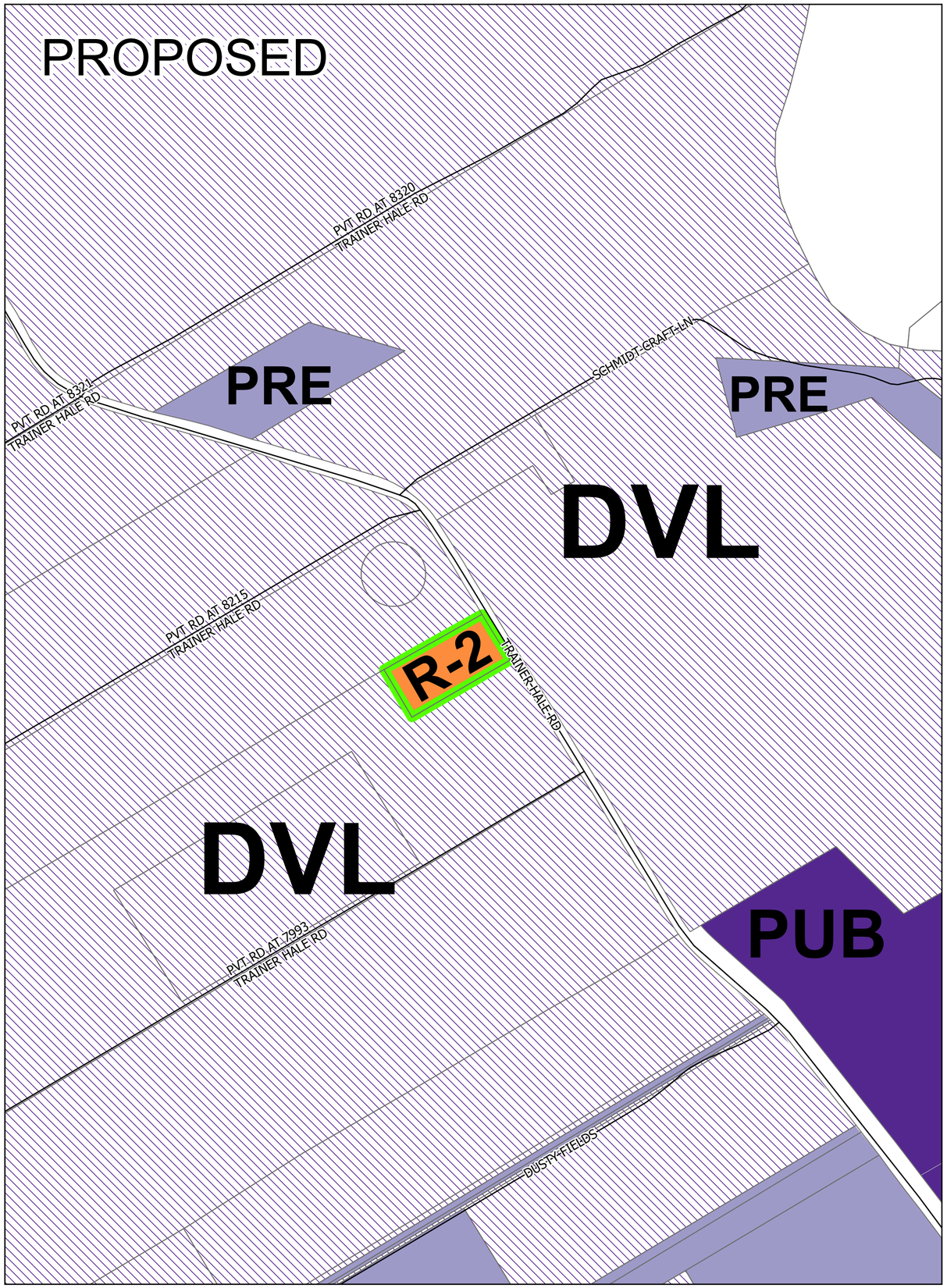

SCHERTZ
COMMUNITY ★ SERVICE ★ OPPORTUNITY

Last update: April 5, 2024

City of Schertz, GIS Specialist: Alexa Venezia Dasse, avdasse@schertz.com (210) 619-1174

The City of Schertz provides this Geographic Information System product "as is" without any express or implied warranty of any kind including but not limited to the implied warranties of merchantability and fitness for a particular purpose. In no event shall The City of Schertz be liable for any special, indirect, or consequential damages or any damages whatsoever arising out of or in connection with the use of or performance of these materials. Information published in this product could include technical inaccuracies or typographical errors. Periodical changes may be added to the information herein. The City of Schertz may make improvements and/or changes in the product(s) described herein at any time.

PROPOSED ZONING CHANGE

BEXAR COUNTY
PARCEL ID:
339293

Classification

- (PRE) Pre-Development
- (PDD) Planned Development
- (PUB) Public Use
- (R-A) Single-family Residential/Agricultural
- (R-1) Single-Family Residential
- (R-2) Single-Family Residential
- (R-3) Two-Family Residential
- (R-4) Apartment/Multi-Family Residential
- (R-6) Single-family Residential
- (R-7) Single-family Residential
- (AD) Agricultural District
- (GH) Garden Home/Single-Family Residential (Zero Lot Line)
- (TH) Townhome
- (MHS) Manufactured Home Subdivision
- (MHP) Manufactured Home Parks
- (GB) General Business
- (GB-2) General Business II
- (NS) Neighborhood Services
- (OP) Office and Professional
- (MSMU) Main Street Mixed Use
- (MSMU-ND) Main Street Mixed Use New Development
- (M-1) Manufacturing (Light)
- (M-2) Manufacturing (Heavy)
- (DVL) Development Agreement (Delayed Annexation)

0 200 400 800 1,200 Feet

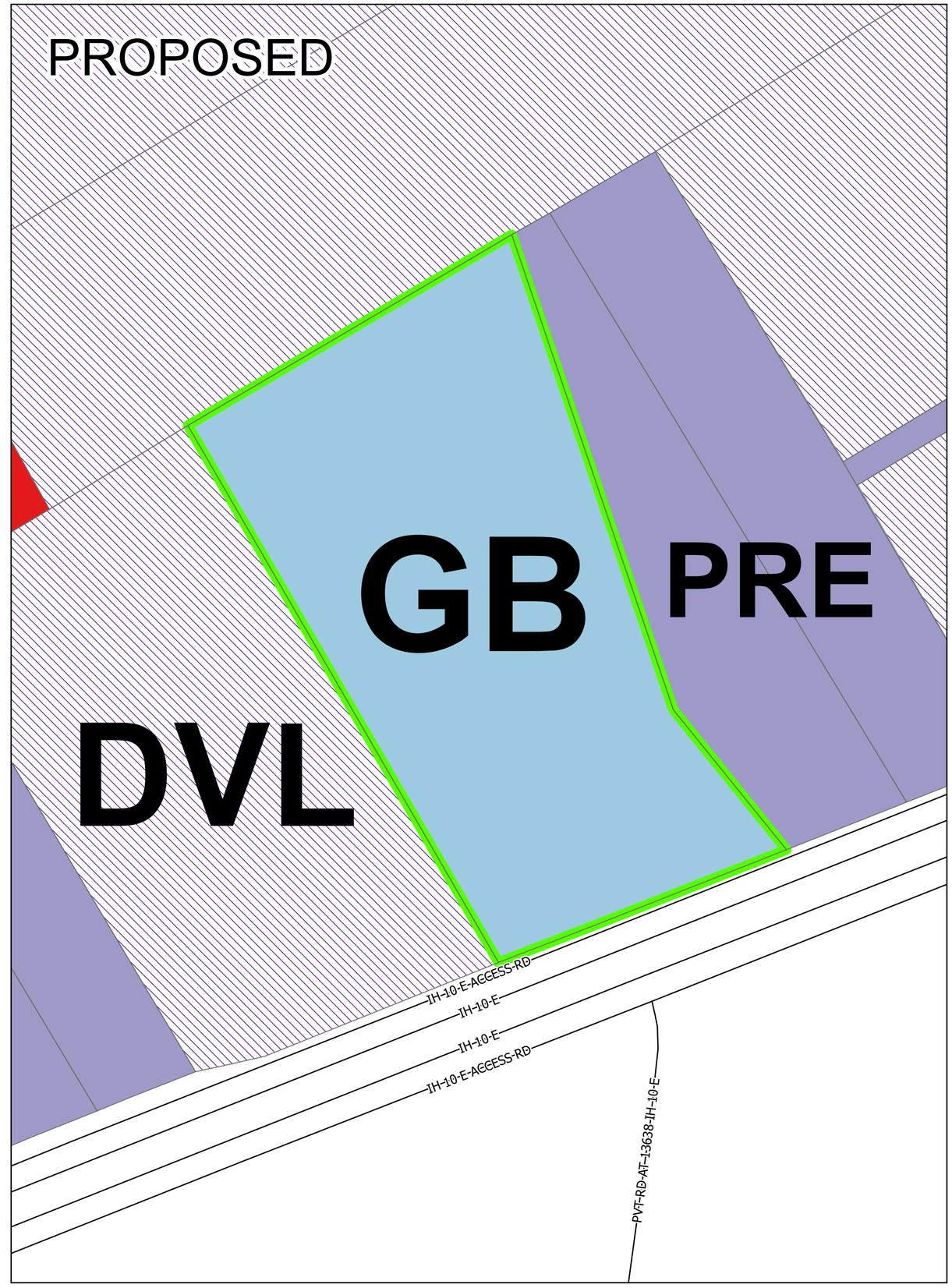

SCHERTZ
COMMUNITY ★ SERVICE ★ OPPORTUNITY

Last update: April 3, 2024

City of Schertz, GIS Specialist: Alexa Venezia Dasse, avdasse@schertz.com (210) 619-1174

The City of Schertz provides this Geographic Information System product "as is" without any express or implied warranty of any kind including but not limited to the implied warranties of merchantability and fitness for a particular purpose. In no event shall The City of Schertz be liable for any special, indirect, or consequential damages or any damages whatsoever arising out of or in connection with the use of or performance of these materials. Information published in this product could include technical inaccuracies or typographical errors. Periodical changes may be added to the information herein. The City of Schertz may make improvements and/or changes in the product(s) described herein at any time.

PROPOSED ZONING CHANGE

BEXAR COUNTY
PARCEL ID:
339362

Classification

- (PRE) Pre-Development
- (PDD) Planned Development
- (PUB) Public Use
- (R-A) Single-family Residential/Agricultural
- (R-1) Single-Family Residential
- (R-2) Single-Family Residential
- (R-3) Two-Family Residential
- (R-4) Apartment/Multi-Family Residential
- (R-6) Single-family Residential
- (R-7) Single-family Residential
- (AD) Agricultural District
- (GH) Garden Home/Single-Family Residential (Zero Lot Line)
- (TH) Townhome
- (MHS) Manufactured Home Subdivision
- (MHP) Manufactured Home Parks
- (GB) General Business
- (GB-2) General Business II
- (NS) Neighborhood Services
- (OP) Office and Professional
- (MSMU) Main Street Mixed Use
- (MSMU-ND) Main Street Mixed Use New Development
- (M-1) Manufacturing (Light)
- (M-2) Manufacturing (Heavy)
- (DVL) Development Agreement (Delayed Annexation)

0 150 300 600 900 Feet

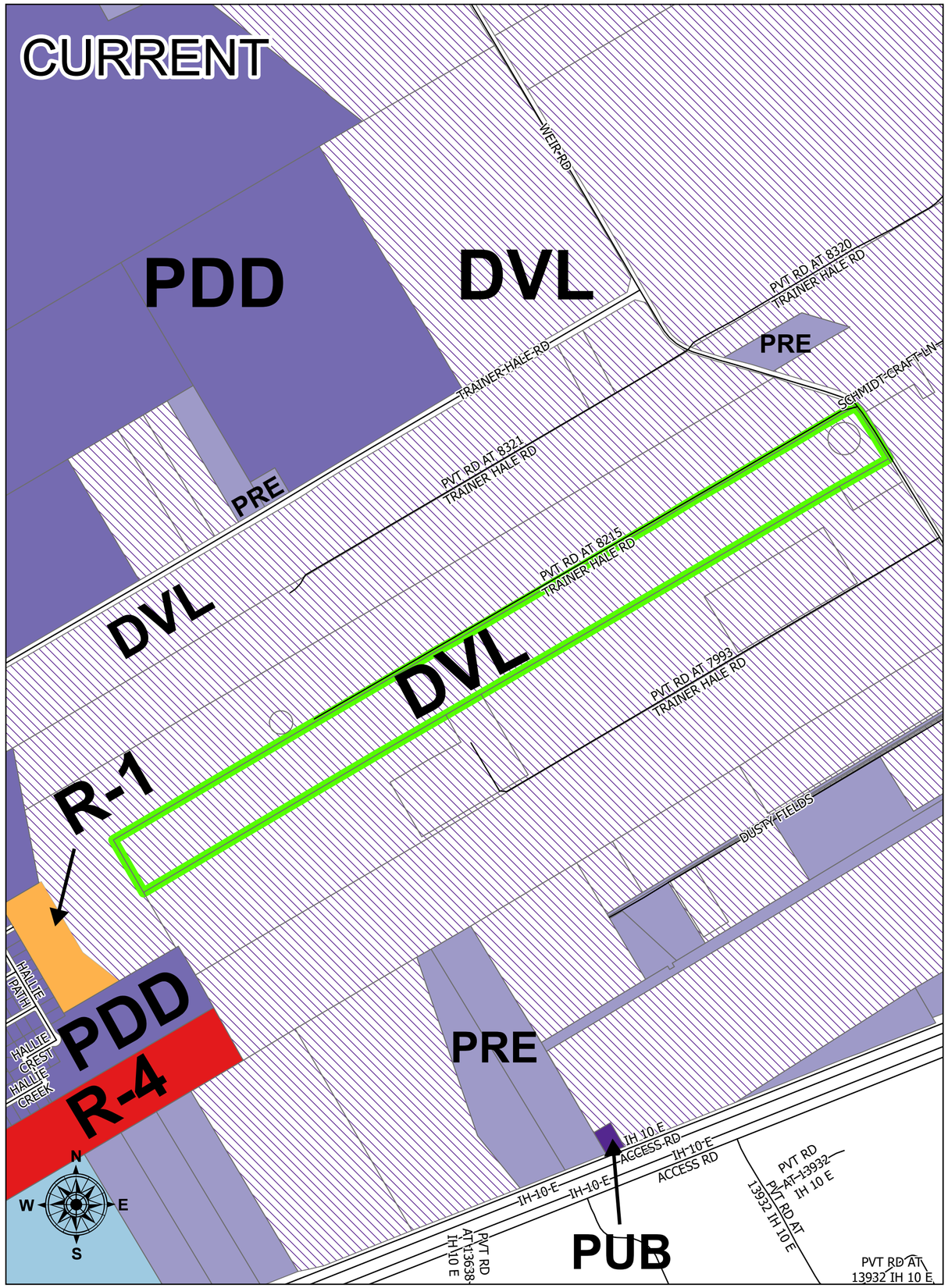

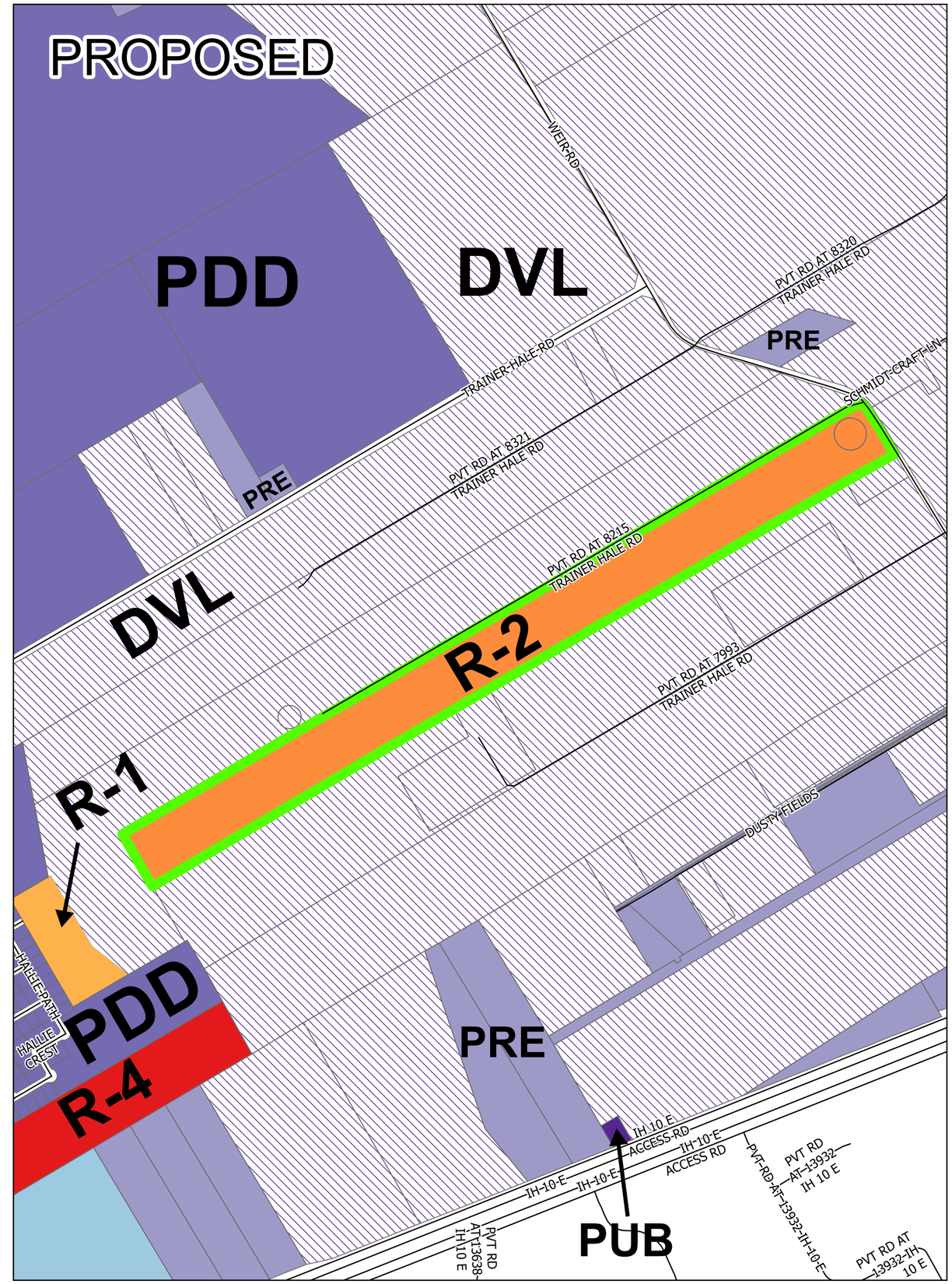

SCHERTZ
COMMUNITY ★ SERVICE ★ OPPORTUNITY

PROPOSED ZONING CHANGE

BEXAR COUNTY
PARCEL ID:
339288 & 339290

Classification

- (PRE) Pre-Development
- (PDD) Planned Development
- (PUB) Public Use
- (R-A) Single-family Residential/Agricultural
- (R-1) Single-Family Residential
- (R-2) Single-Family Residential
- (R-3) Two-Family Residential
- (R-4) Apartment/Multi-Family Residential
- (R-6) Single-family Residential
- (R-7) Single-family Residential
- (AD) Agricultural District
- (GH) Garden Home/Single-Family Residential (Zero Lot Line)
- (TH) Townhome
- (MHS) Manufactured Home Subdivision
- (MHP) Manufactured Home Parks
- (GB) General Business
- (GB-2) General Business II
- (NS) Neighborhood Services
- (OP) Office and Professional
- (MSMU) Main Street Mixed Use
- (MSMU-ND) Main Street Mixed Use New Development
- (M-1) Manufacturing (Light)
- (M-2) Manufacturing (Heavy)
- (DVL) Development Agreement (Delayed Annexation)

0 400 800 1,600 2,400 Feet

Last update: April 18, 2024

City of Schertz, GIS Specialist: Alexa Venezia Dasse, avdasse@schertz.com (210) 619-1174

The City of Schertz provides this Geographic Information System product "as is" without any express or implied warranty of any kind including but not limited to the implied warranties of merchantability and fitness for a particular purpose. In no event shall The City of Schertz be liable for any special, indirect, or consequential damages or any damages whatsoever arising out of or in connection with the use of or performance of these materials. Information published in this product could include technical inaccuracies or typographical errors. Periodical changes may be added to the information herein. The City of Schertz may make improvements and/or changes in the product(s) described herein at any time.

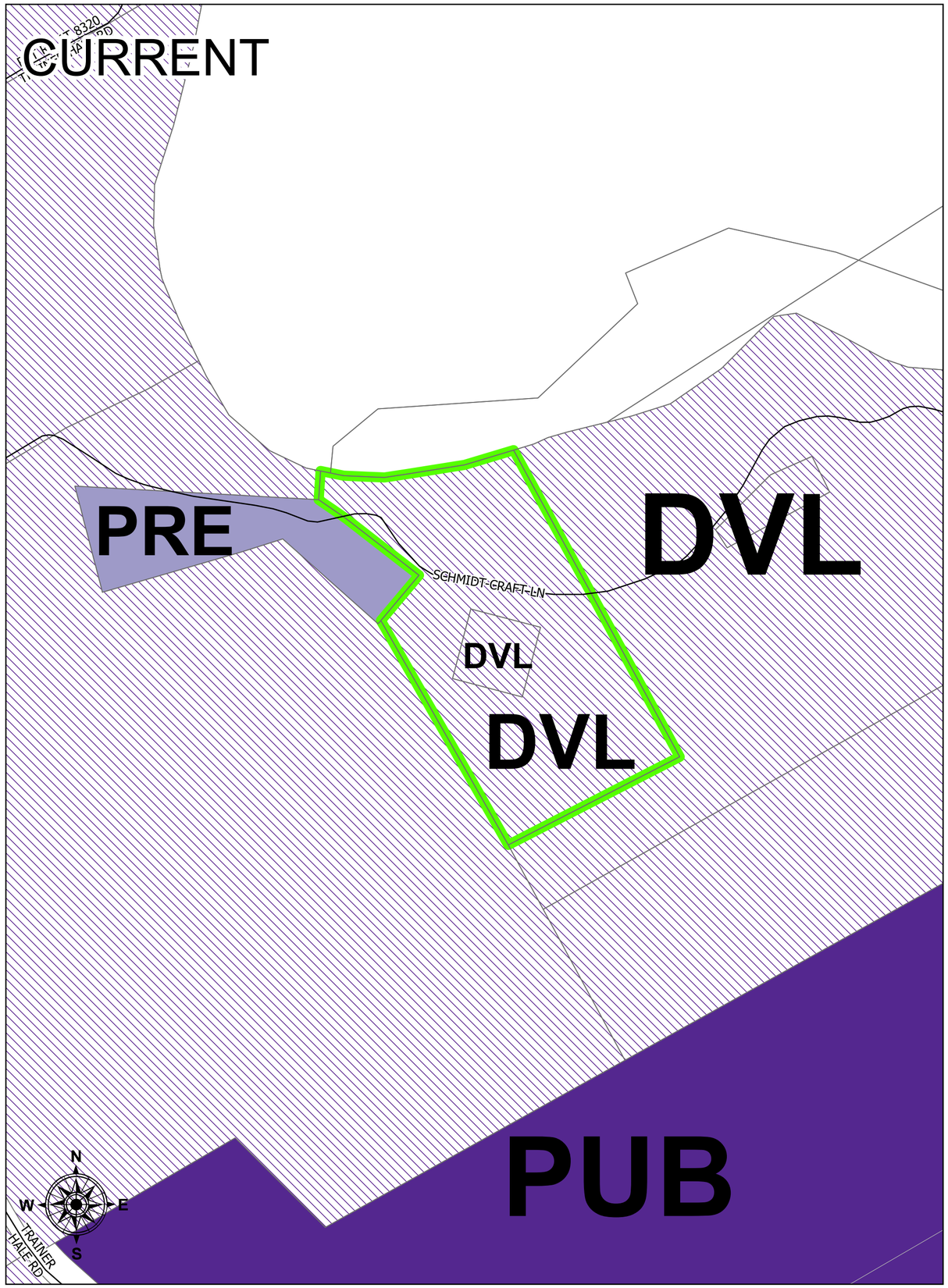

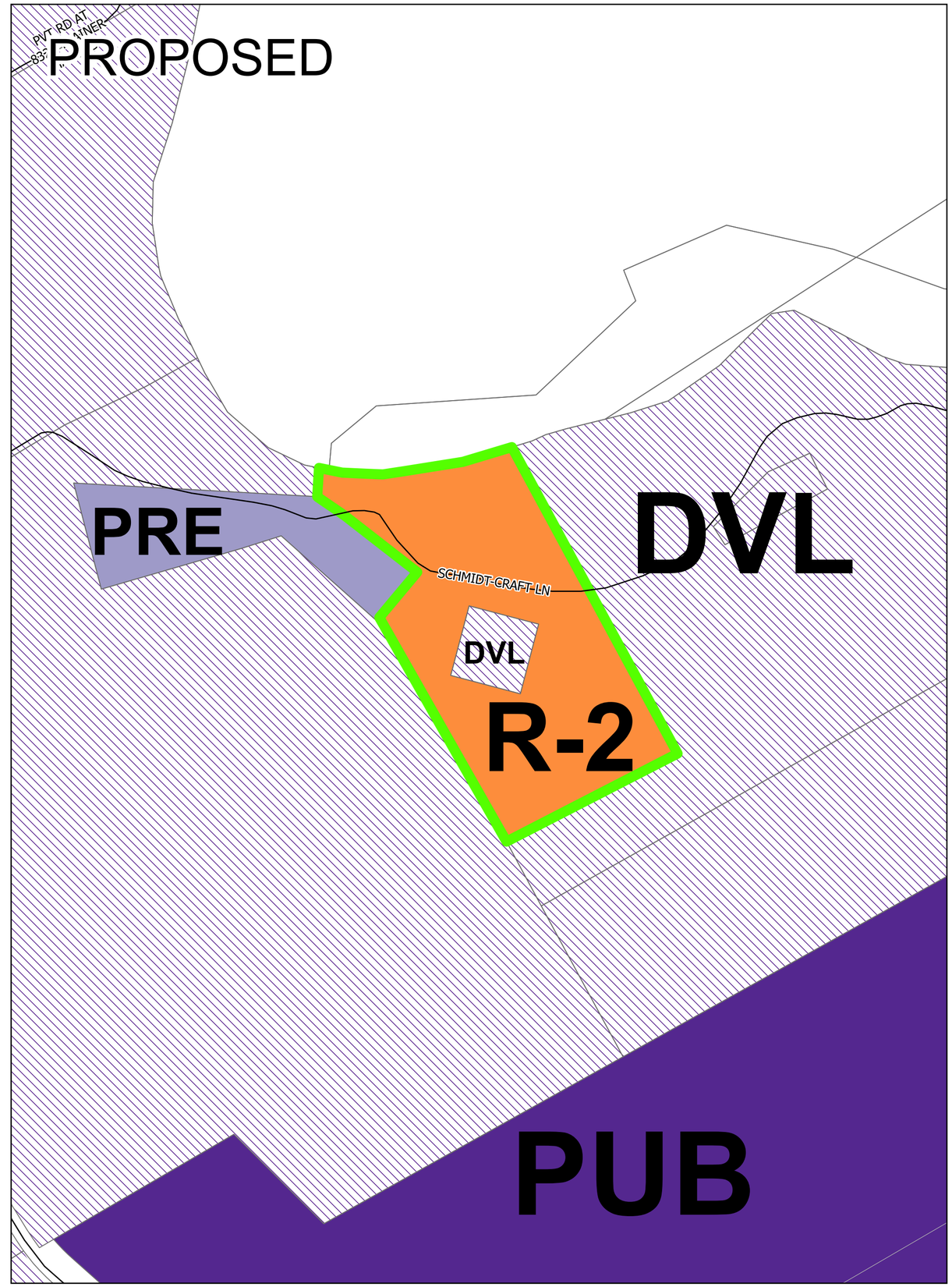

SCHERTZ
COMMUNITY ★ SERVICE ★ OPPORTUNITY

Last update: April 5, 2024

City of Schertz, GIS Specialist: Alexa Venezia Dasse, avdasse@schertz.com (210) 619-1174

The City of Schertz provides this Geographic Information System product "as is" without any express or implied warranty of any kind including but not limited to the implied warranties of merchantability and fitness for a particular purpose. In no event shall The City of Schertz be liable for any special, indirect, or consequential damages or any damages whatsoever arising out of or in connection with the use of or performance of these materials. Information published in this product could include technical inaccuracies or typographical errors. Periodical changes may be added to the information herein. The City of Schertz may make improvements and/or changes in the product(s) described herein at any time.

PROPOSED ZONING CHANGE

BEXAR COUNTY
PARCEL ID:
339334

Classification

- (PRE) Pre-Development
- (PDD) Planned Development
- (PUB) Public Use
- (R-A) Single-family Residential/Agricultural
- (R-1) Single-Family Residential
- (R-2) Single-Family Residential
- (R-3) Two-Family Residential
- (R-4) Apartment/Multi-Family Residential
- (R-6) Single-family Residential
- (R-7) Single-family Residential
- (AD) Agricultural District
- (GH) Garden Home/Single-Family Residential (Zero Lot Line)
- (TH) Townhome
- (MHS) Manufactured Home Subdivision
- (MHP) Manufactured Home Parks
- (GB) General Business
- (GB-2) General Business II
- (NS) Neighborhood Services
- (OP) Office and Professional
- (MSMU) Main Street Mixed Use
- (MSMU-ND) Main Street Mixed Use New Development
- (M-1) Manufacturing (Light)
- (M-2) Manufacturing (Heavy)
- (DVL) Development Agreement (Delayed Annexation)

0 150 300 600 900 Feet

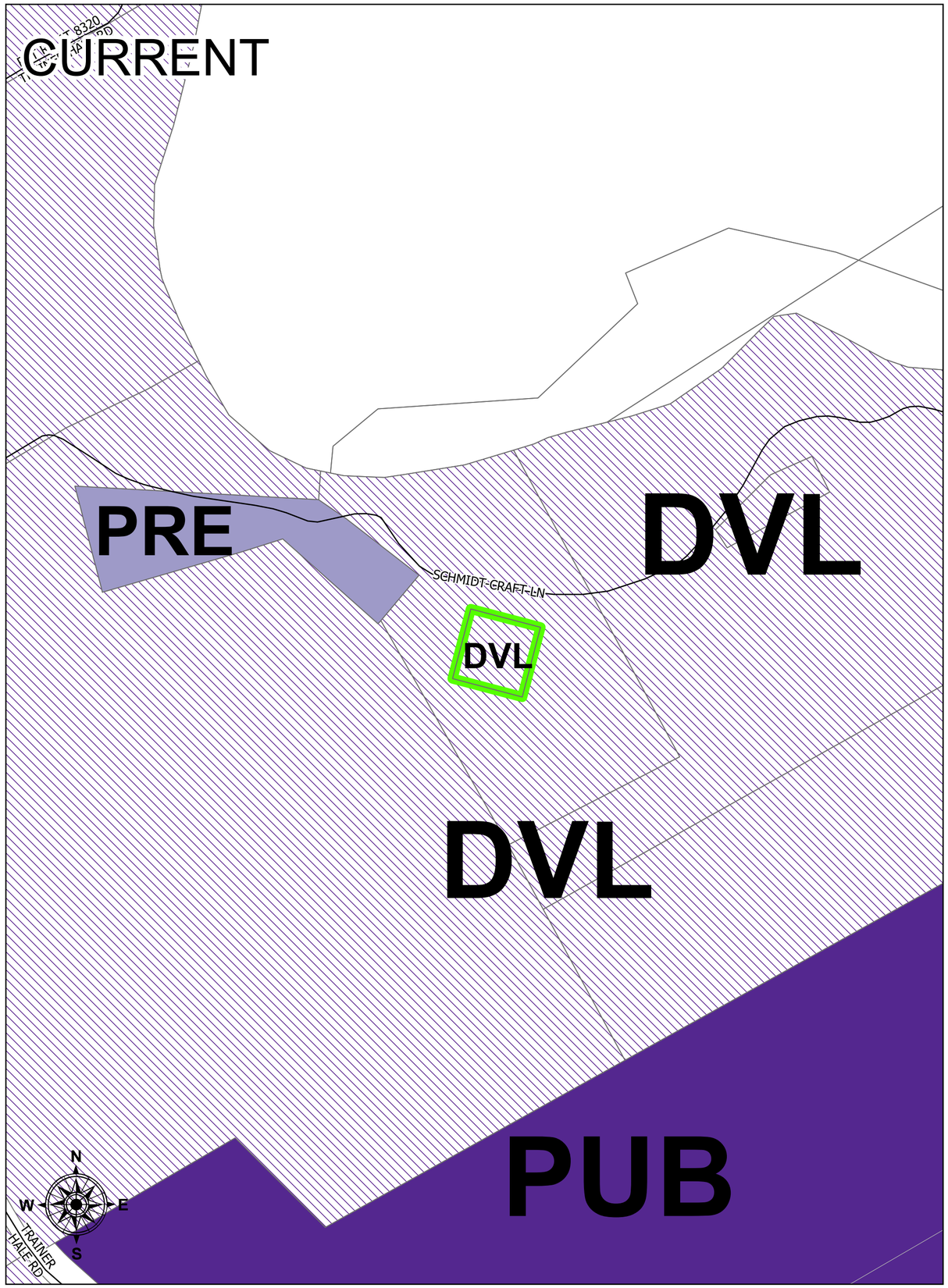

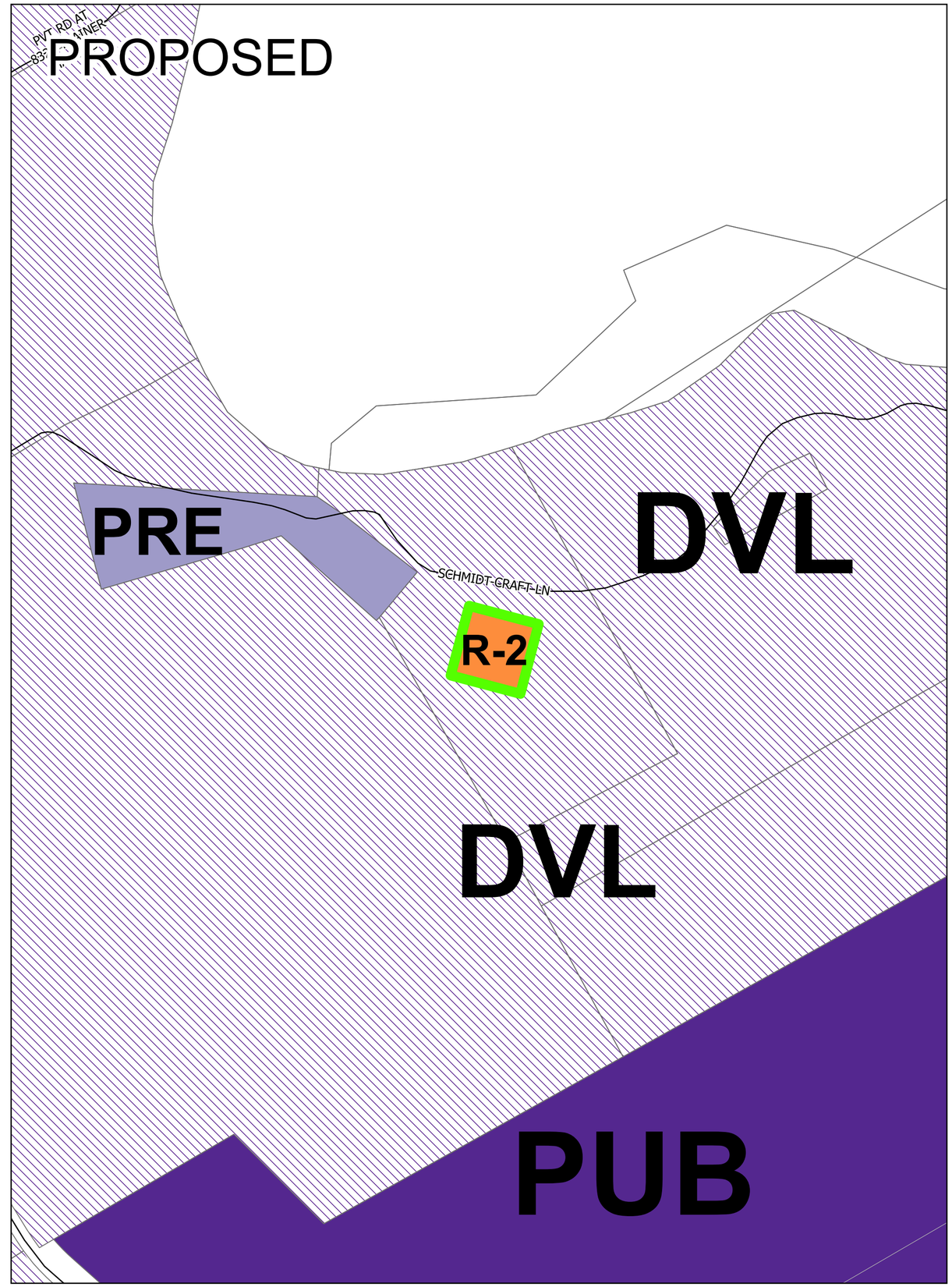

SCHERTZ
COMMUNITY ★ SERVICE ★ OPPORTUNITY

Last update: April 5, 2024

City of Schertz, GIS Specialist: Alexa Venezia Dasse, avdasse@schertz.com (210) 619-1174

The City of Schertz provides this Geographic Information System product "as is" without any express or implied warranty of any kind including but not limited to the implied warranties of merchantability and fitness for a particular purpose. In no event shall The City of Schertz be liable for any special, indirect, or consequential damages or any damages whatsoever arising out of or in connection with the use of or performance of these materials. Information published in this product could include technical inaccuracies or typographical errors. Periodical changes may be added to the information herein. The City of Schertz may make improvements and/or changes in the product(s) described herein at any time.

PROPOSED ZONING CHANGE

BEXAR COUNTY
PARCEL ID:
339329

Classification

- (PRE) Pre-Development
- (PDD) Planned Development
- (PUB) Public Use
- (R-A) Single-family Residential/Agricultural
- (R-1) Single-Family Residential
- (R-2) Single-Family Residential
- (R-3) Two-Family Residential
- (R-4) Apartment/Multi-Family Residential
- (R-6) Single-family Residential
- (R-7) Single-family Residential
- (AD) Agricultural District
- (GH) Garden Home/Single-Family Residential (Zero Lot Line)
- (TH) Townhome
- (MHS) Manufactured Home Subdivision
- (MHP) Manufactured Home Parks
- (GB) General Business
- (GB-2) General Business II
- (NS) Neighborhood Services
- (OP) Office and Professional
- (MSMU) Main Street Mixed Use
- (MSMU-ND) Main Street Mixed Use New Development
- (M-1) Manufacturing (Light)
- (M-2) Manufacturing (Heavy)
- (DVL) Development Agreement (Delayed Annexation)

0 150 300 600 900 Feet

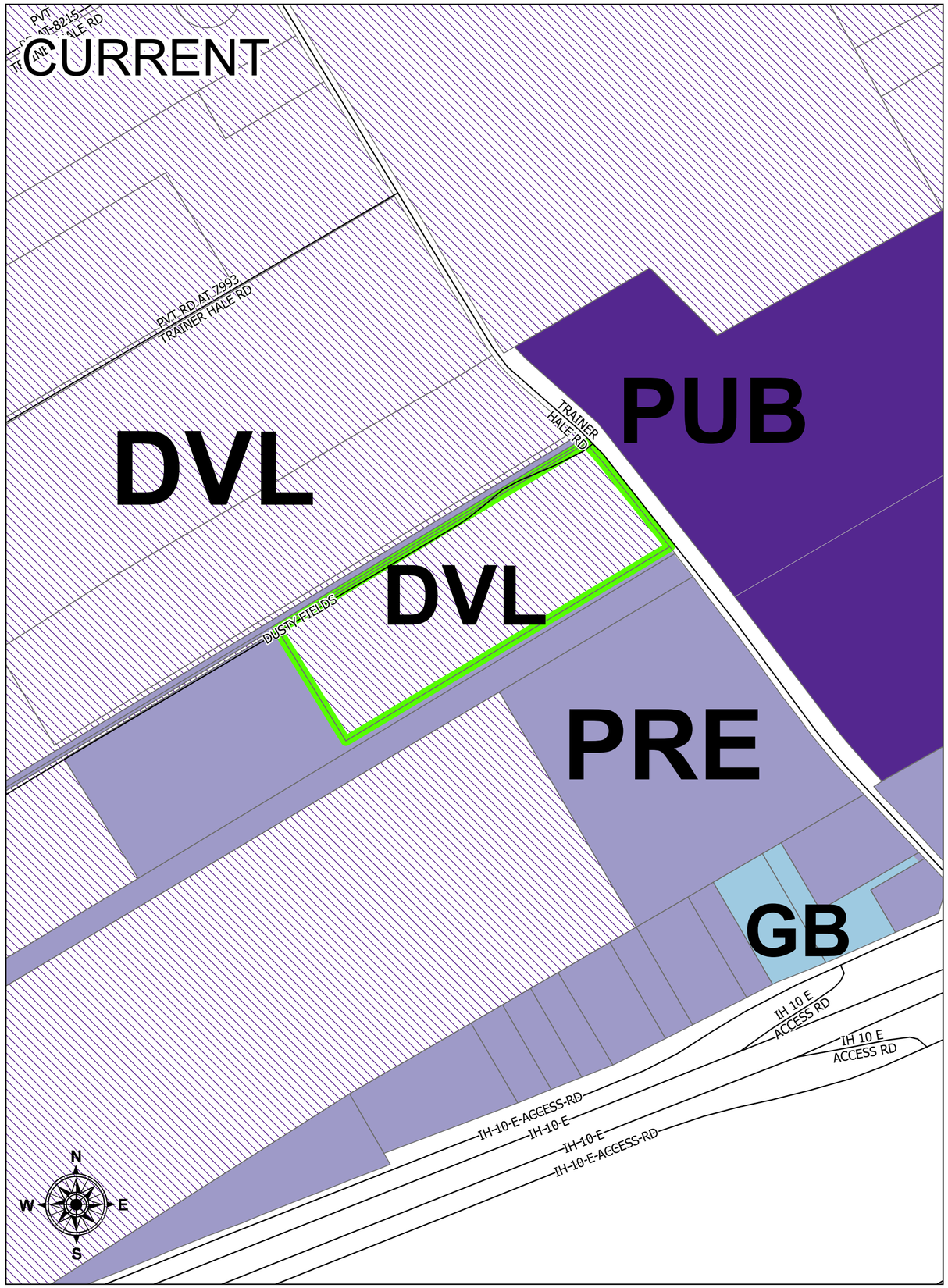

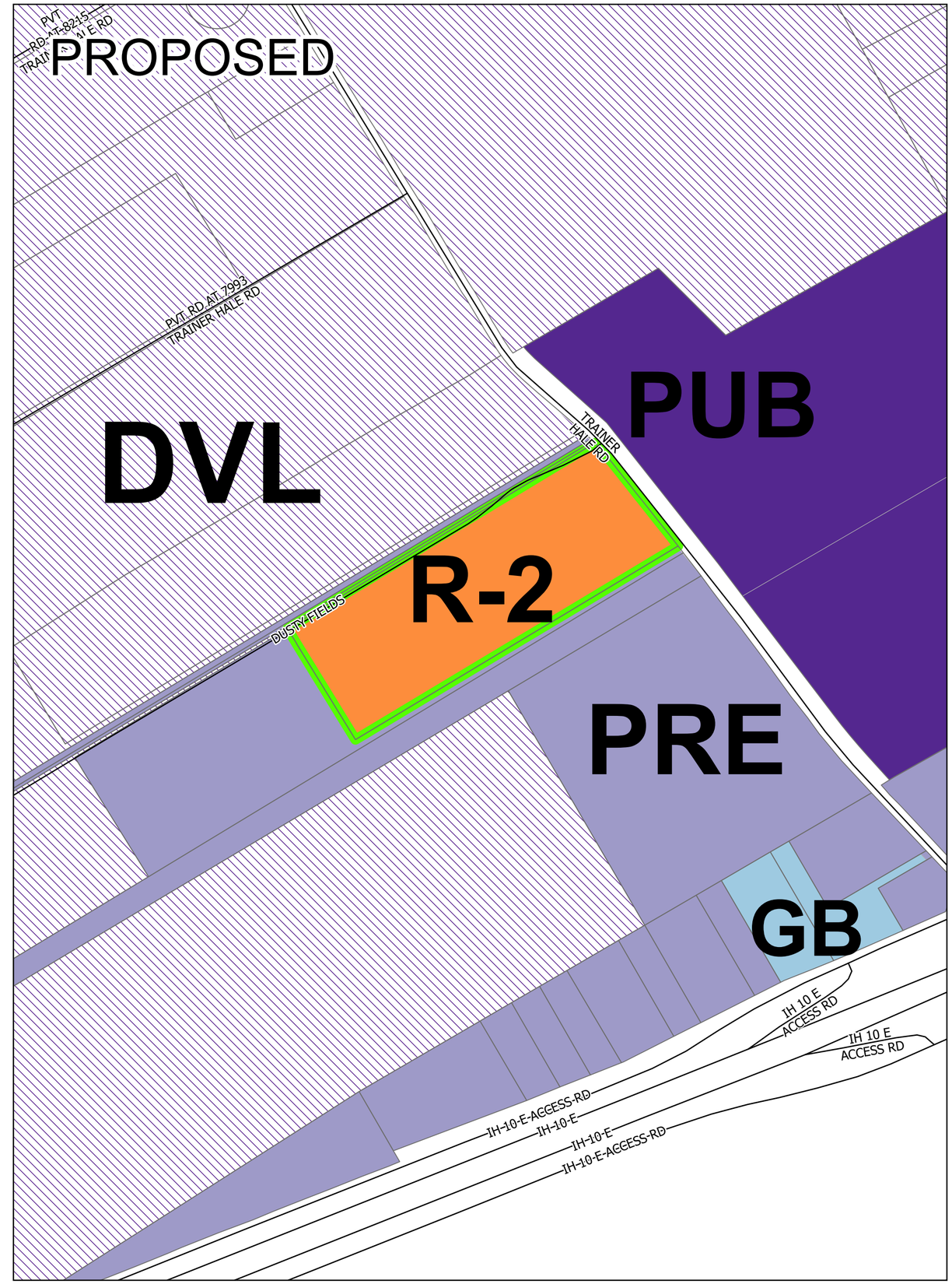

SCHERTZ
COMMUNITY ★ SERVICE ★ OPPORTUNITY

Last update: April 5, 2024

City of Schertz, GIS Specialist: Alexa Venezia Dasse, avdasse@schertz.com (210) 619-1174

The City of Schertz provides this Geographic Information System product "as is" without any express or implied warranty of any kind including but not limited to the implied warranties of merchantability and fitness for a particular purpose. In no event shall The City of Schertz be liable for any special, indirect, or consequential damages or any damages whatsoever arising out of or in connection with the use of or performance of these materials. Information published in this product could include technical inaccuracies or typographical errors. Periodical changes may be added to the information herein. The City of Schertz may make improvements and/or changes in the product(s) described herein at any time.

PROPOSED ZONING CHANGE

BEXAR COUNTY
PARCEL ID:
339341

Classification

- (PRE) Pre-Development
- (PDD) Planned Development
- (PUB) Public Use
- (R-A) Single-family Residential/Agricultural
- (R-1) Single-Family Residential
- (R-2) Single-Family Residential
- (R-3) Two-Family Residential
- (R-4) Apartment/Multi-Family Residential
- (R-6) Single-family Residential
- (R-7) Single-family Residential
- (AD) Agricultural District
- (GH) Garden Home/Single-Family Residential (Zero Lot Line)
- (TH) Townhome
- (MHS) Manufactured Home Subdivision
- (MHP) Manufactured Home Parks
- (GB) General Business
- (GB-2) General Business II
- (NS) Neighborhood Services
- (OP) Office and Professional
- (MSMU) Main Street Mixed Use
- (MSMU-ND) Main Street Mixed Use New Development
- (M-1) Manufacturing (Light)
- (M-2) Manufacturing (Heavy)
- (DVL) Development Agreement (Delayed Annexation)

0 200 400 800 1,200 Feet

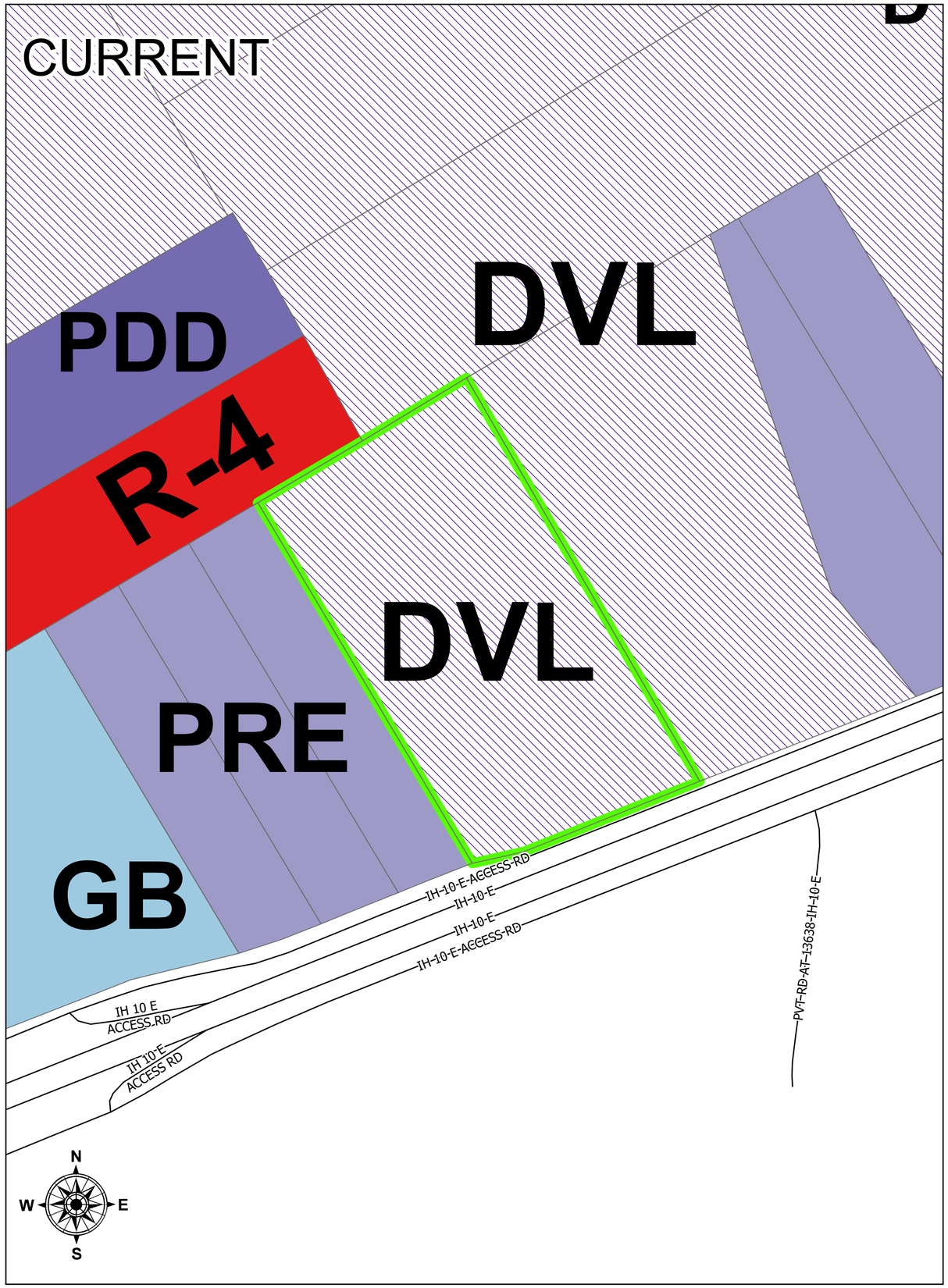

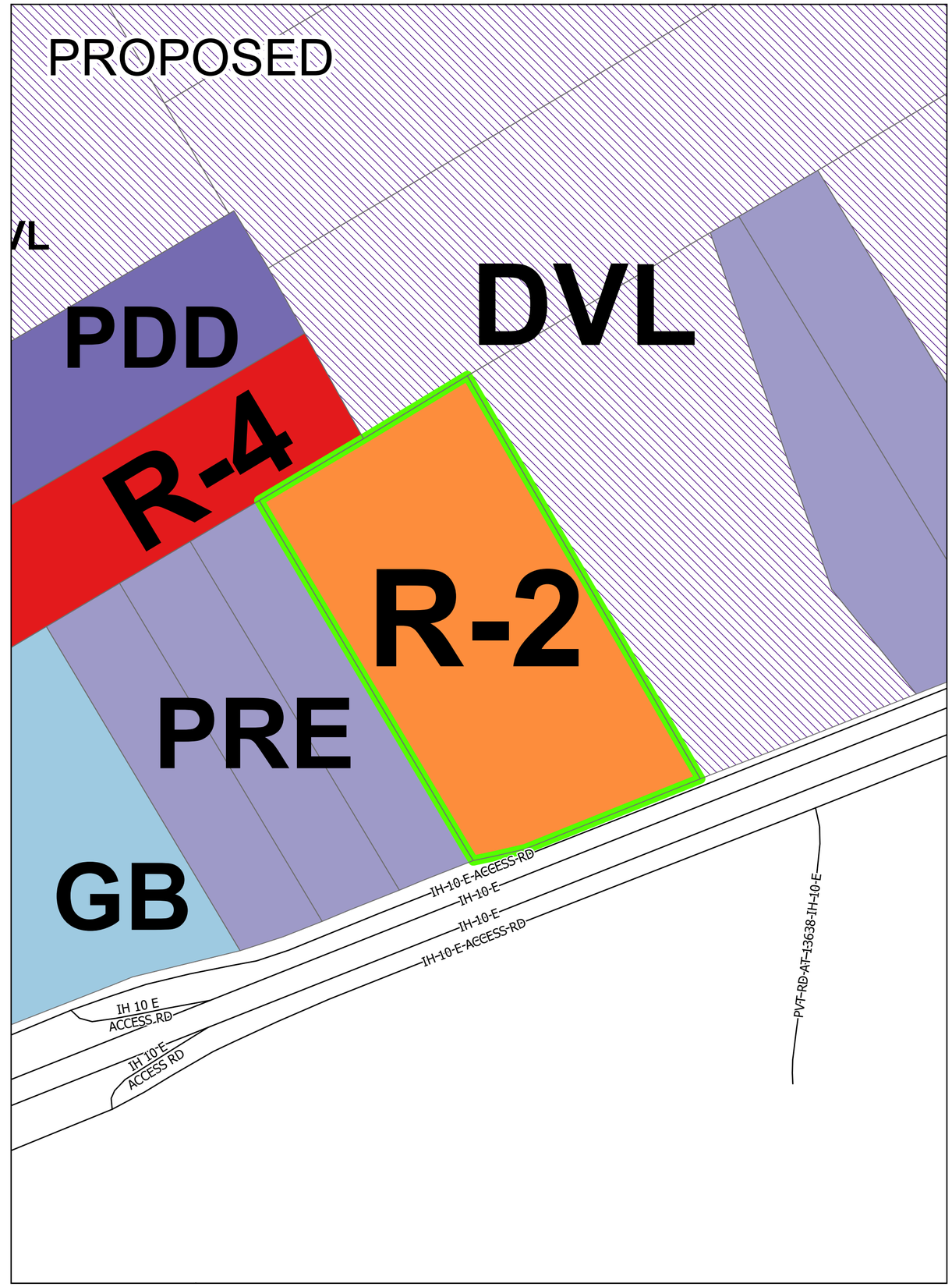

SCHERTZ
COMMUNITY ★ SERVICE ★ OPPORTUNITY

Last update: April 5, 2024

City of Schertz, GIS Specialist: Alexa Venezia Dasse, avdasse@schertz.com (210) 619-1174

The City of Schertz provides this Geographic Information System product "as is" without any express or implied warranty of any kind including but not limited to the implied warranties of merchantability and fitness for a particular purpose. In no event shall The City of Schertz be liable for any special, indirect, or consequential damages or any damages whatsoever arising out of or in connection with the use of or performance of these materials. Information published in this product could include technical inaccuracies or typographical errors. Periodical changes may be added to the information herein. The City of Schertz may make improvements and/or changes in the product(s) described herein at any time.

PROPOSED ZONING CHANGE

BEXAR COUNTY
PARCEL ID:
339359

Classification

- (PRE) Pre-Development
- (PDD) Planned Development
- (PUB) Public Use
- (R-A) Single-family Residential/Agricultural
- (R-1) Single-Family Residential
- (R-2) Single-Family Residential
- (R-3) Two-Family Residential
- (R-4) Apartment/Multi-Family Residential
- (R-6) Single-family Residential
- (R-7) Single-family Residential
- (AD) Agricultural District
- (GH) Garden Home/Single-Family Residential (Zero Lot Line)
- (TH) Townhome
- (MHS) Manufactured Home Subdivision
- (MHP) Manufactured Home Parks
- (GB) General Business
- (GB-2) General Business II
- (NS) Neighborhood Services
- (OP) Office and Professional
- (MSMU) Main Street Mixed Use
- (MSMU-ND) Main Street Mixed Use New Development
- (M-1) Manufacturing (Light)
- (M-2) Manufacturing (Heavy)
- (DVL) Development Agreement (Delayed Annexation)

0 200 400 800 1,200 Feet

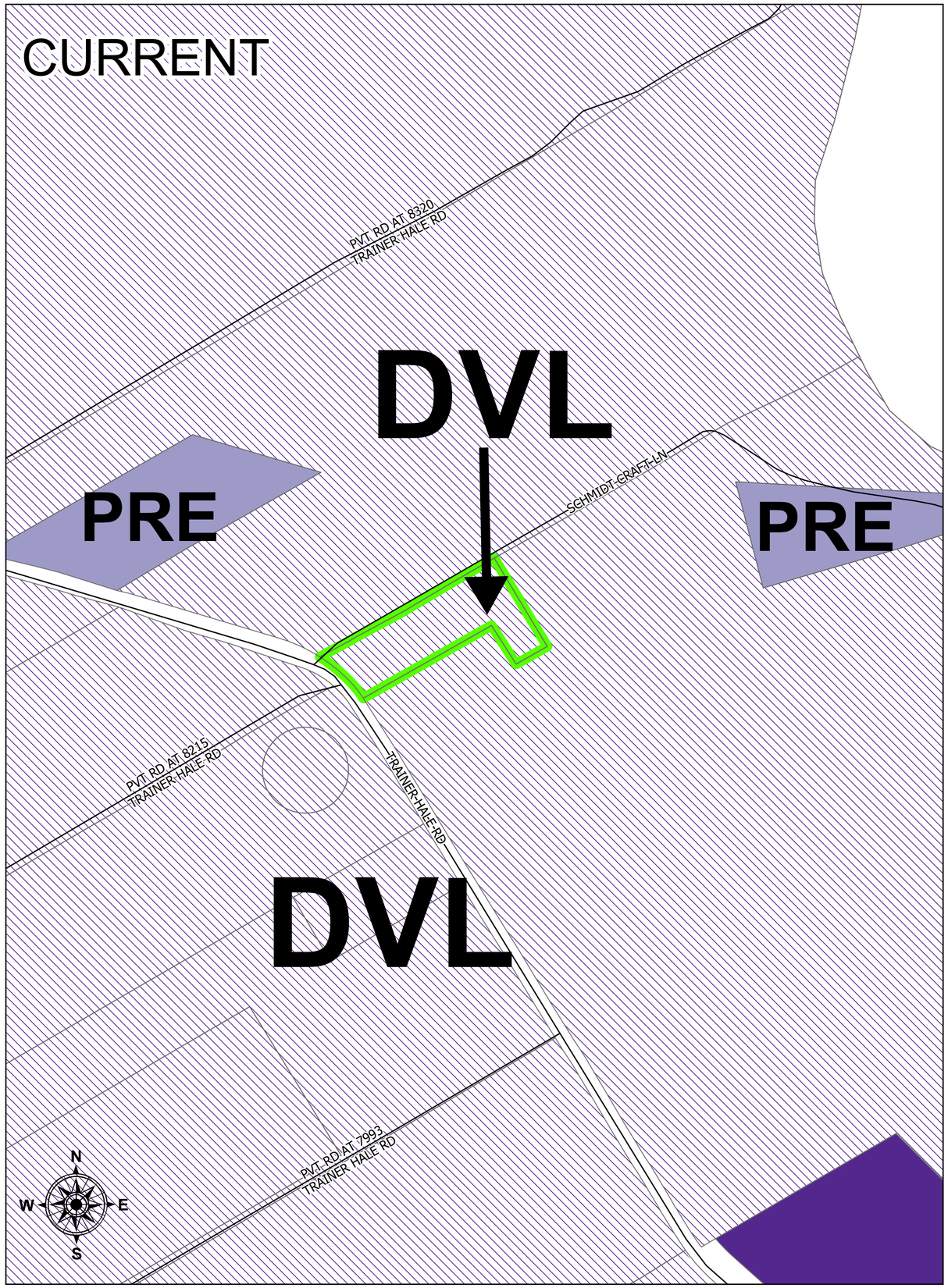

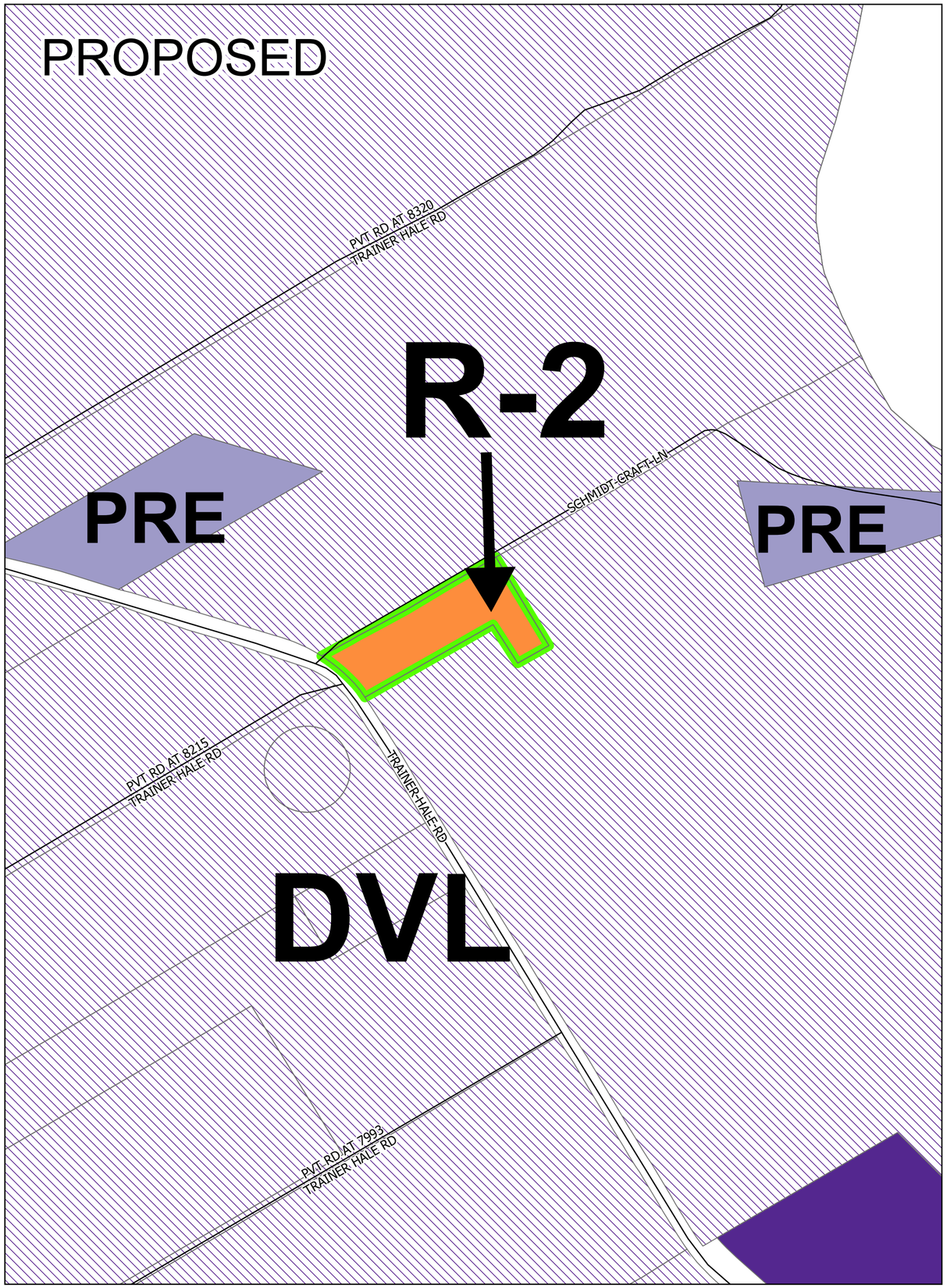

SCHERTZ
COMMUNITY ★ SERVICE ★ OPPORTUNITY

Last update: April 5, 2024

City of Schertz, GIS Specialist: Alexa Venezia Dasse, avdasse@schertz.com (210) 619-1174

The City of Schertz provides this Geographic Information System product "as is" without any express or implied warranty of any kind including but not limited to the implied warranties of merchantability and fitness for a particular purpose. In no event shall The City of Schertz be liable for any special, indirect, or consequential damages or any damages whatsoever arising out of or in connection with the use of or performance of these materials. Information published in this product could include technical inaccuracies or typographical errors. Periodical changes may be added to the information herein. The City of Schertz may make improvements and/or changes in the product(s) described herein at any time.

PROPOSED ZONING CHANGE

BEXAR COUNTY
PARCEL ID:
339325

Classification

- (PRE) Pre-Development
- (PDD) Planned Development
- (PUB) Public Use
- (R-A) Single-family Residential/Agricultural
- (R-1) Single-Family Residential
- (R-2) Single-Family Residential
- (R-3) Two-Family Residential
- (R-4) Apartment/Multi-Family Residential
- (R-6) Single-family Residential
- (R-7) Single-family Residential
- (AD) Agricultural District
- (GH) Garden Home/Single-Family Residential (Zero Lot Line)
- (TH) Townhome
- (MHS) Manufactured Home Subdivision
- (MHP) Manufactured Home Parks
- (GB) General Business
- (GB-2) General Business II
- (NS) Neighborhood Services
- (OP) Office and Professional
- (MSMU) Main Street Mixed Use
- (MSMU-ND) Main Street Mixed Use New Development
- (M-1) Manufacturing (Light)
- (M-2) Manufacturing (Heavy)
- (DVL) Development Agreement (Delayed Annexation)

0 150 300 600 900 Feet

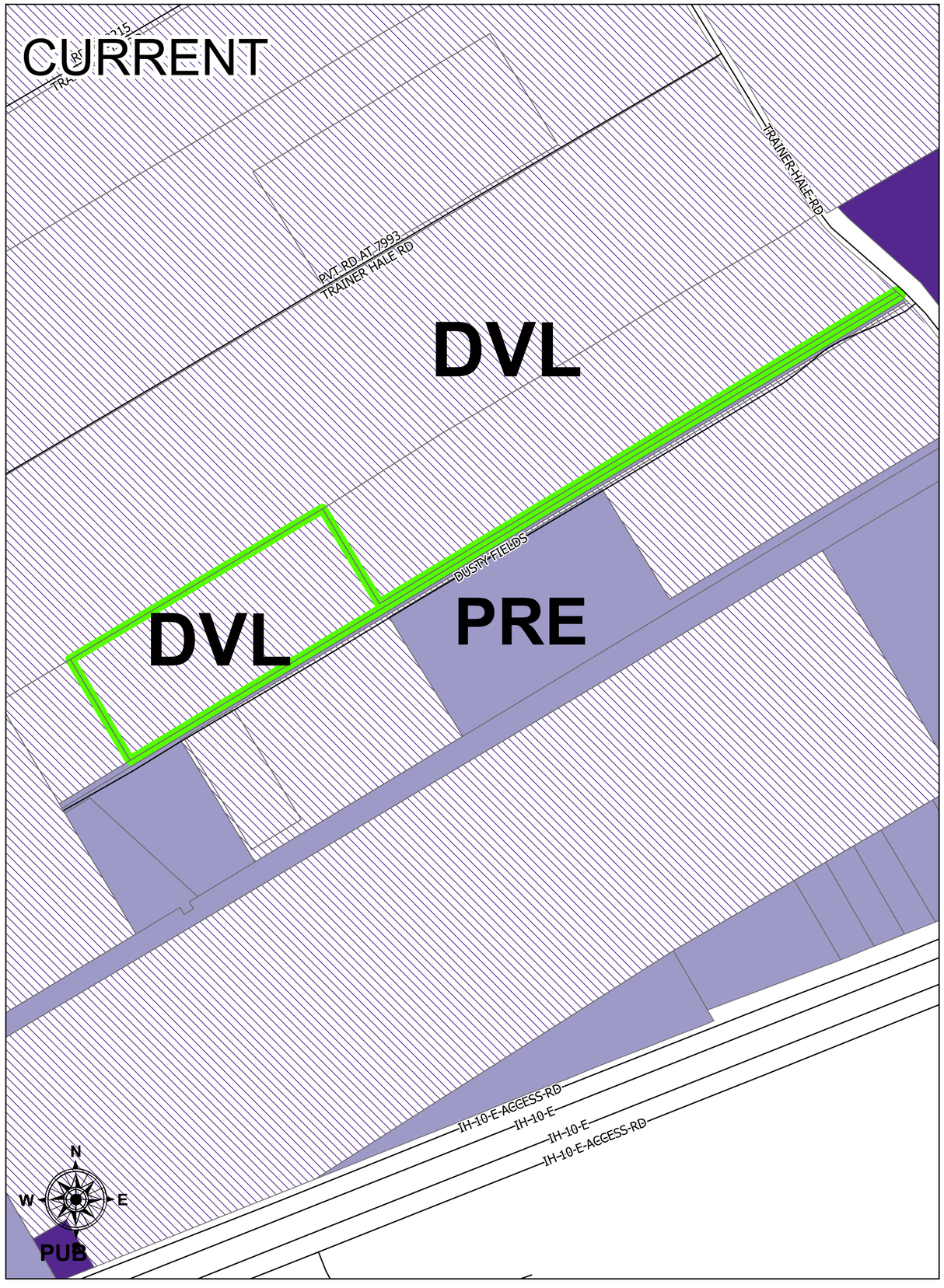

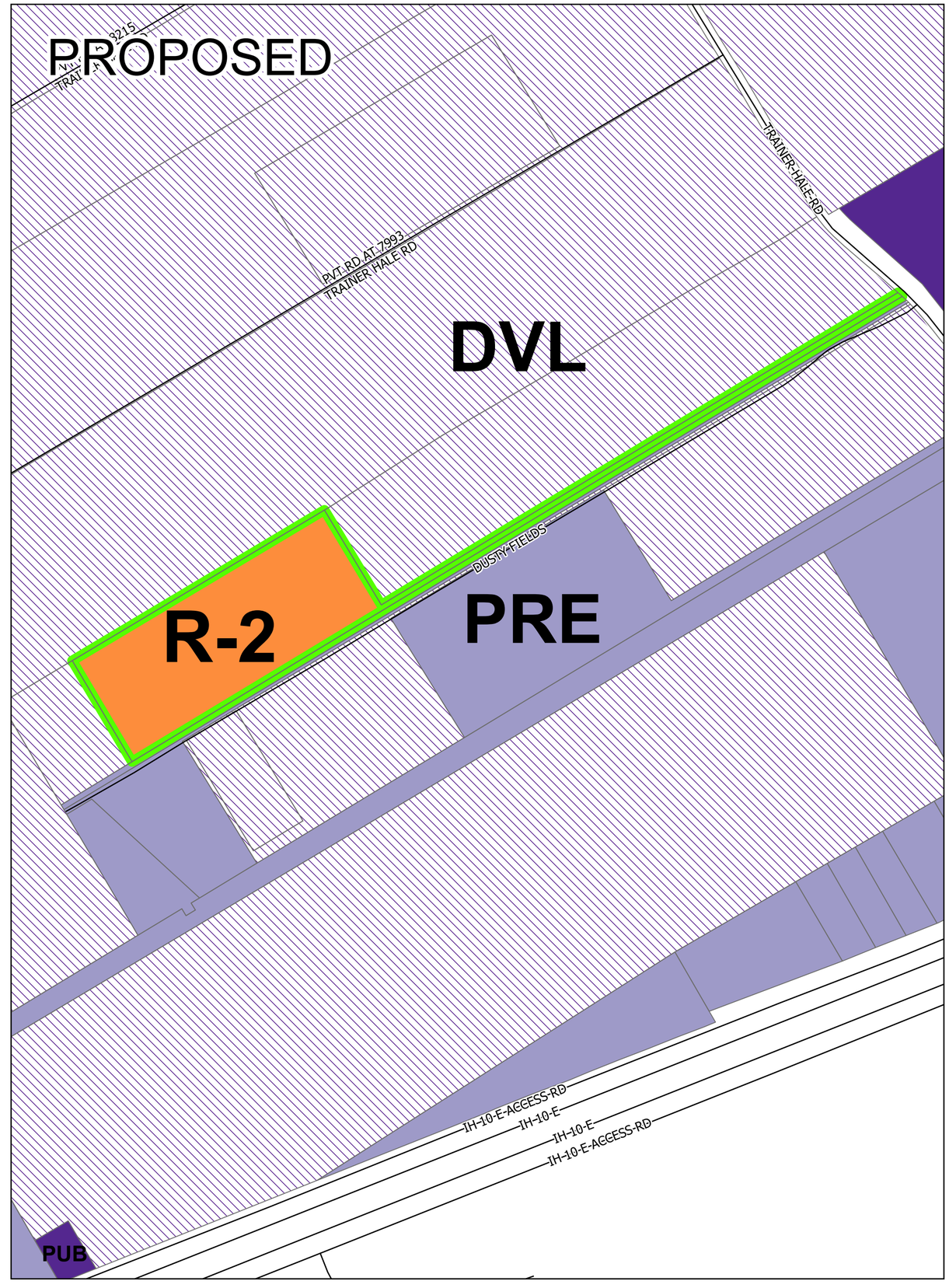

SCHERTZ
COMMUNITY ★ SERVICE ★ OPPORTUNITY

PROPOSED ZONING CHANGE

BEXAR COUNTY
PARCEL ID:
339348

Classification

- (PRE) Pre-Development
- (PDD) Planned Development
- (PUB) Public Use
- (R-A) Single-family Residential/Agricultural
- (R-1) Single-Family Residential
- (R-2) Single-Family Residential
- (R-3) Two-Family Residential
- (R-4) Apartment/Multi-Family Residential
- (R-6) Single-family Residential
- (R-7) Single-family Residential
- (AD) Agricultural District
- (GH) Garden Home/Single-Family Residential (Zero Lot Line)
- (TH) Townhome
- (MHS) Manufactured Home Subdivision
- (MHP) Manufactured Home Parks
- (GB) General Business
- (GB-2) General Business II
- (NS) Neighborhood Services
- (OP) Office and Professional
- (MSMU) Main Street Mixed Use
- (MSMU-ND) Main Street Mixed Use New Development
- (M-1) Manufacturing (Light)
- (M-2) Manufacturing (Heavy)
- (DVL) Development Agreement (Delayed Annexation)

0 200 400 800 1,200 Feet

Last update: April 3, 2024

City of Schertz, GIS Specialist: Alexa Venezia Dasse, avdasse@schertz.com (210) 619-1174

The City of Schertz provides this Geographic Information System product "as is" without any express or implied warranty of any kind including but not limited to the implied warranties of merchantability and fitness for a particular purpose. In no event shall The City of Schertz be liable for any special, indirect, or consequential damages or any damages whatsoever arising out of or in connection with the use of or performance of these materials. Information published in this product could include technical inaccuracies or typographical errors. Periodical changes may be added to the information herein. The City of Schertz may make improvements and/or changes in the product(s) described herein at any time.

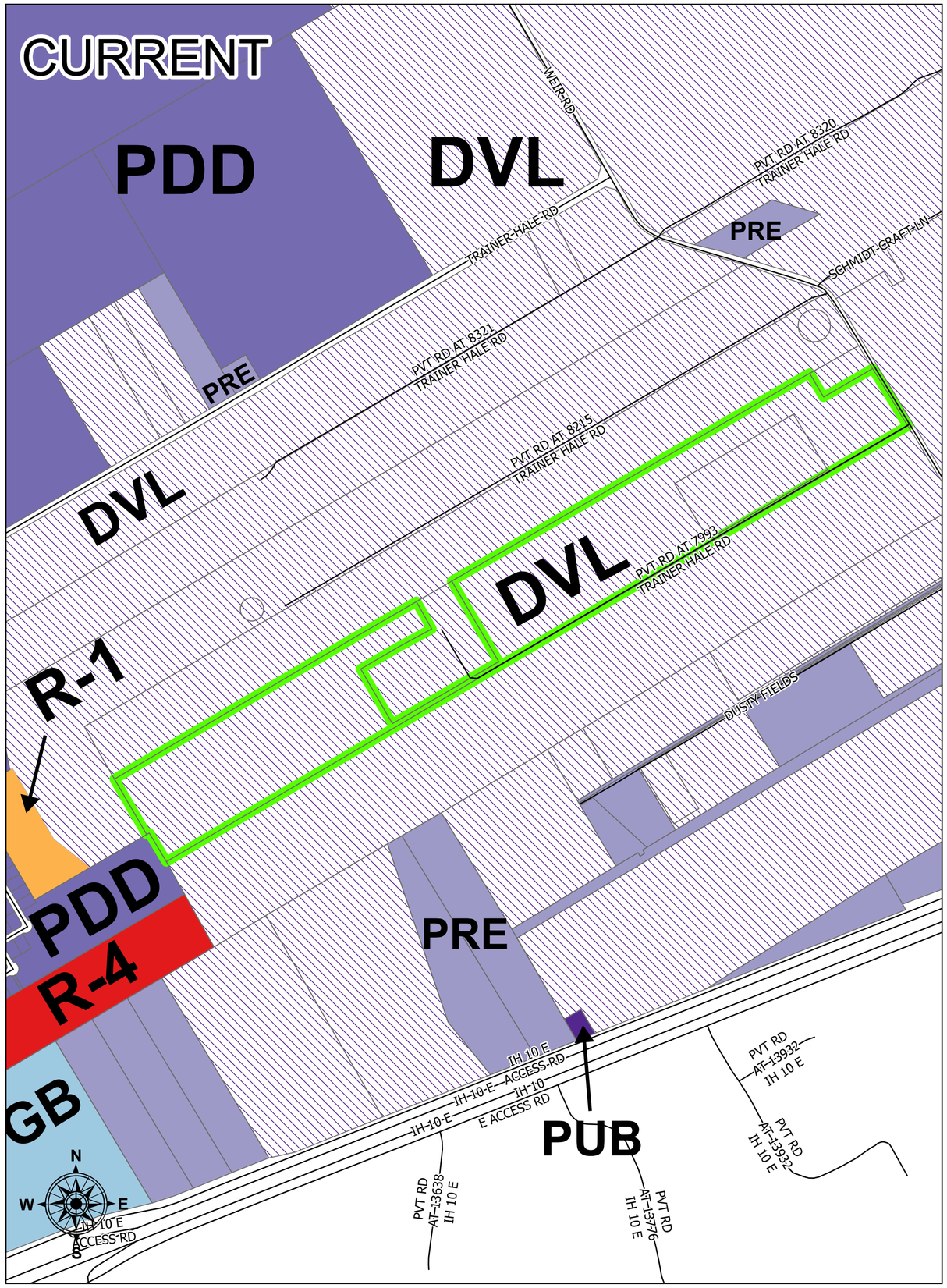

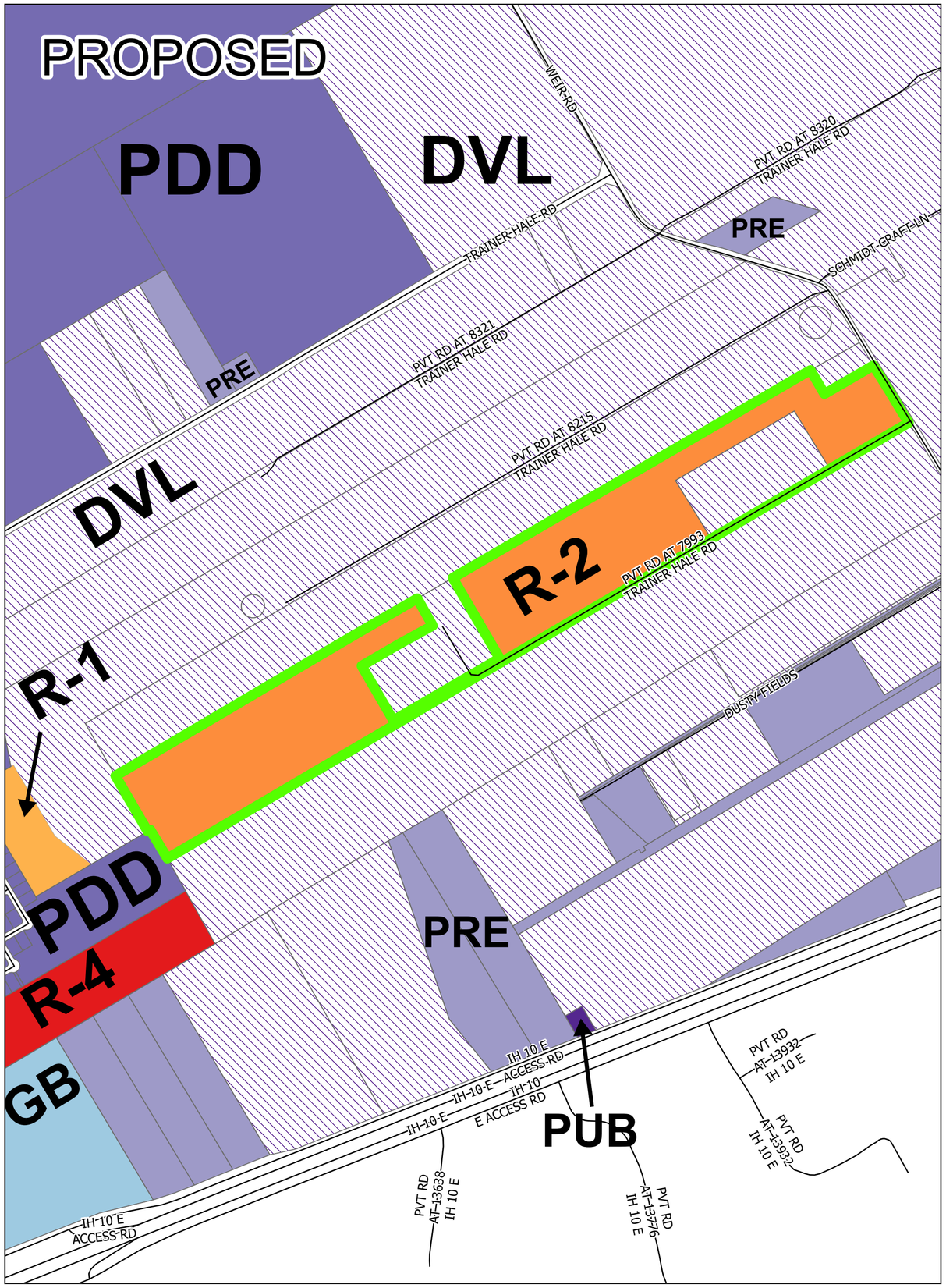

SCHERTZ
COMMUNITY ★ SERVICE ★ OPPORTUNITY

Last update: April 18, 2024

City of Schertz, GIS Specialist: Alexa Venezia Dasse, avdasse@schertz.com (210) 619-1174

The City of Schertz provides this Geographic Information System product "as is" without any express or implied warranty of any kind including but not limited to the implied warranties of merchantability and fitness for a particular purpose. In no event shall The City of Schertz be liable for any special, indirect, or consequential damages or any damages whatsoever arising out of or in connection with the use of or performance of these materials. Information published in this product could include technical inaccuracies or typographical errors. Periodical changes may be added to the information herein. The City of Schertz may make improvements and/or changes in the product(s) described herein at any time.

PROPOSED ZONING CHANGE

BEXAR COUNTY
PARCEL ID:
339295

Classification

- (PRE) Pre-Development
- (PDD) Planned Development
- (PUB) Public Use
- (R-A) Single-family Residential/Agricultural
- (R-1) Single-Family Residential
- (R-2) Single-Family Residential
- (R-3) Two-Family Residential
- (R-4) Apartment/Multi-Family Residential
- (R-6) Single-family Residential
- (R-7) Single-family Residential
- (AD) Agricultural District
- (GH) Garden Home/Single-Family Residential (Zero Lot Line)
- (TH) Townhome
- (MHS) Manufactured Home Subdivision
- (MHP) Manufactured Home Parks
- (GB) General Business
- (GB-2) General Business II
- (NS) Neighborhood Services
- (OP) Office and Professional
- (MSMU) Main Street Mixed Use
- (MSMU-ND) Main Street Mixed Use New Development
- (M-1) Manufacturing (Light)
- (M-2) Manufacturing (Heavy)
- (DVL) Development Agreement (Delayed Annexation)

0 400 800 1,600 2,400 Feet

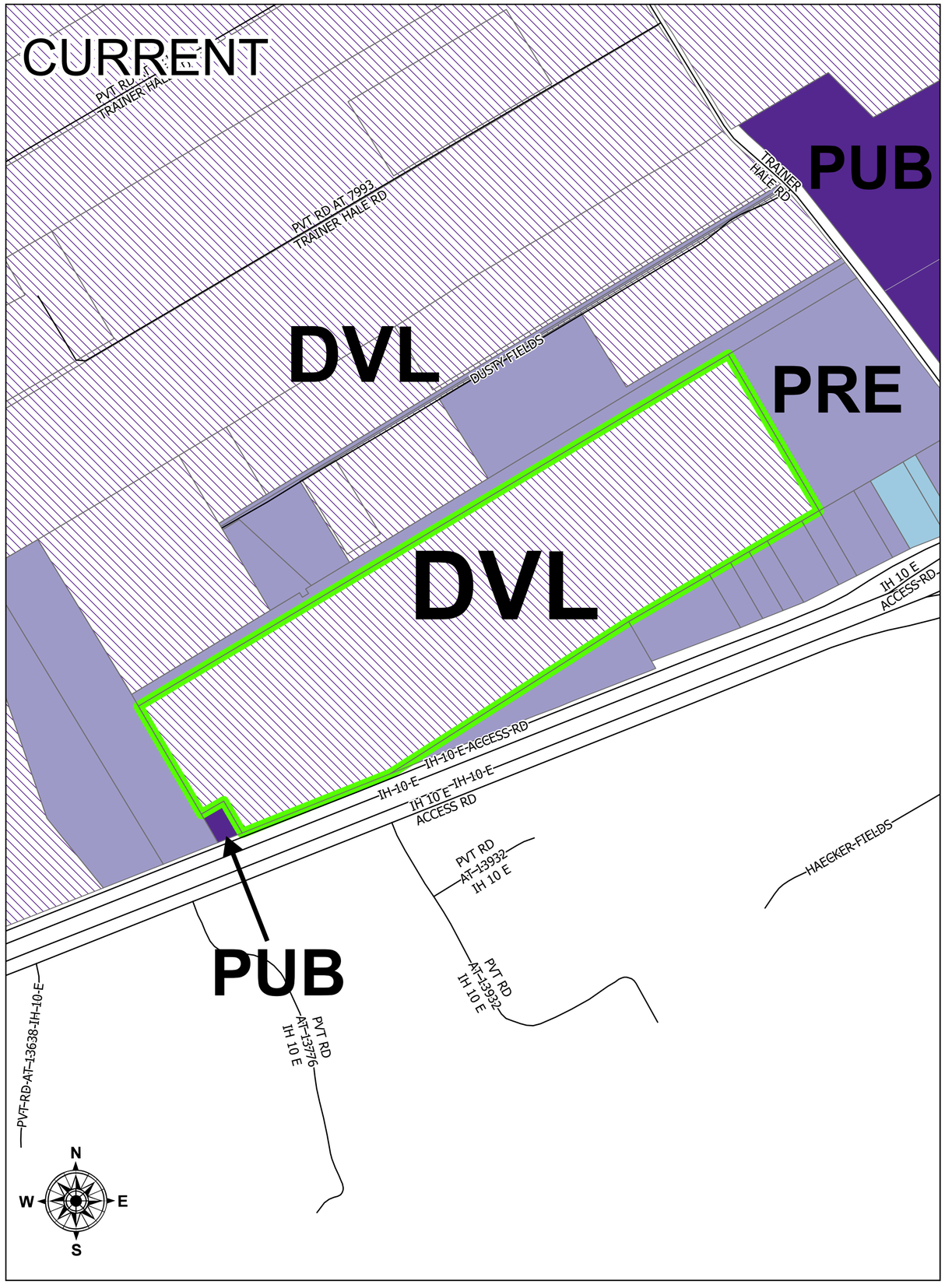

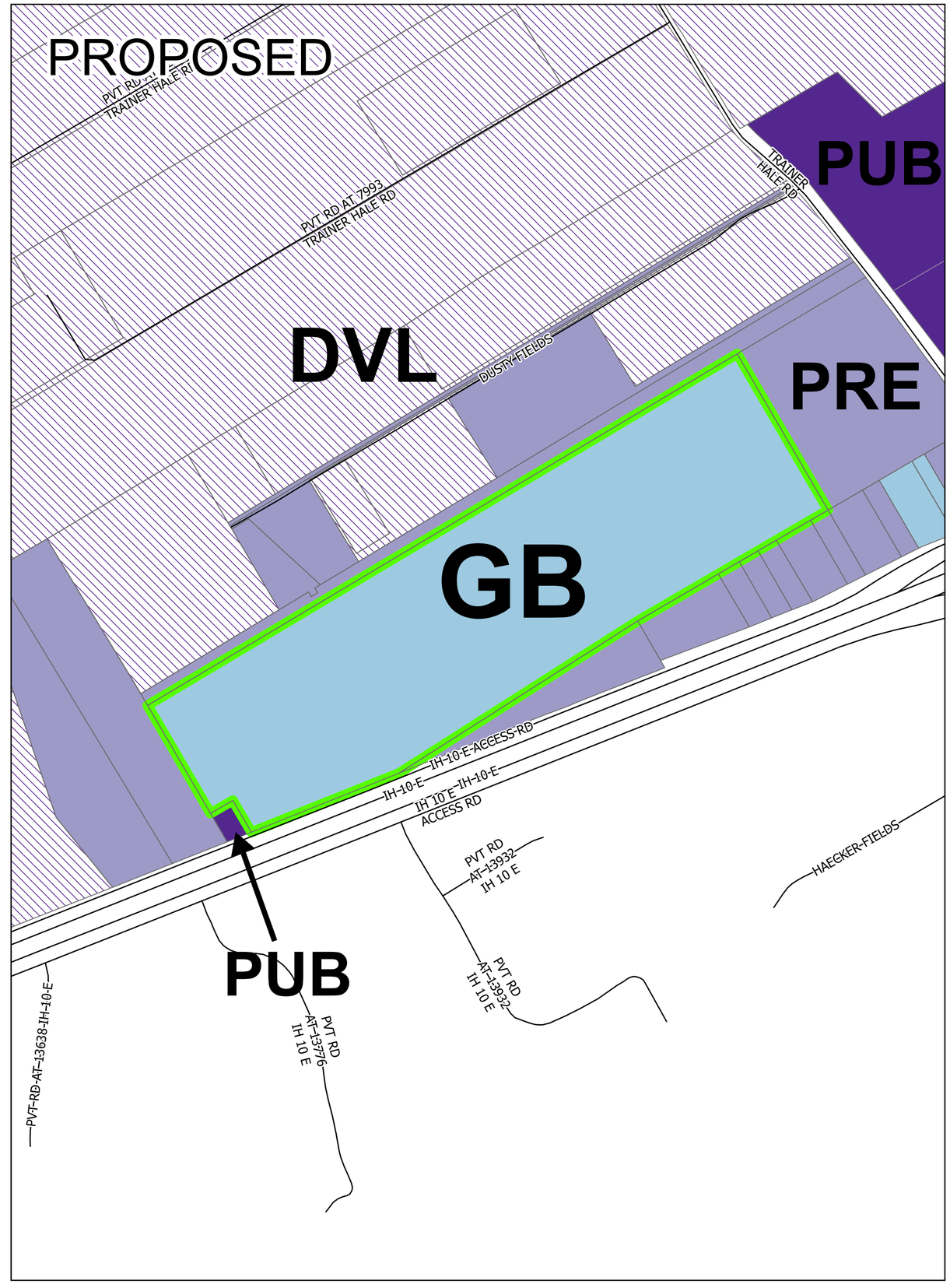

SCHERTZ
COMMUNITY ★ SERVICE ★ OPPORTUNITY

Last update: April 5, 2024

City of Schertz, GIS Specialist: Alexa Venezia Dasse, avdasse@schertz.com (210) 619-1174

The City of Schertz provides this Geographic Information System product "as is" without any express or implied warranty of any kind including but not limited to the implied warranties of merchantability and fitness for a particular purpose. In no event shall The City of Schertz be liable for any special, indirect, or consequential damages or any damages whatsoever arising out of or in connection with the use of or performance of these materials. Information published in this product could include technical inaccuracies or typographical errors. Periodical changes may be added to the information herein. The City of Schertz may make improvements and/or changes in the product(s) described herein at any time.

PROPOSED ZONING CHANGE

BEXAR COUNTY
PARCEL ID:
339353

Classification

- (PRE) Pre-Development
- (PDD) Planned Development
- (PUB) Public Use
- (R-A) Single-family Residential/Agricultural
- (R-1) Single-Family Residential
- (R-2) Single-Family Residential
- (R-3) Two-Family Residential
- (R-4) Apartment/Multi-Family Residential
- (R-6) Single-family Residential
- (R-7) Single-family Residential
- (AD) Agricultural District
- (GH) Garden Home/Single-Family Residential (Zero Lot Line)
- (TH) Townhome
- (MHS) Manufactured Home Subdivision
- (MHP) Manufactured Home Parks
- (GB) General Business
- (GB-2) General Business II
- (NS) Neighborhood Services
- (OP) Office and Professional
- (MSMU) Main Street Mixed Use
- (MSMU-ND) Main Street Mixed Use New Development
- (M-1) Manufacturing (Light)
- (M-2) Manufacturing (Heavy)
- (DVL) Development Agreement (Delayed Annexation)

0 300 600 1,200 1,800 Feet

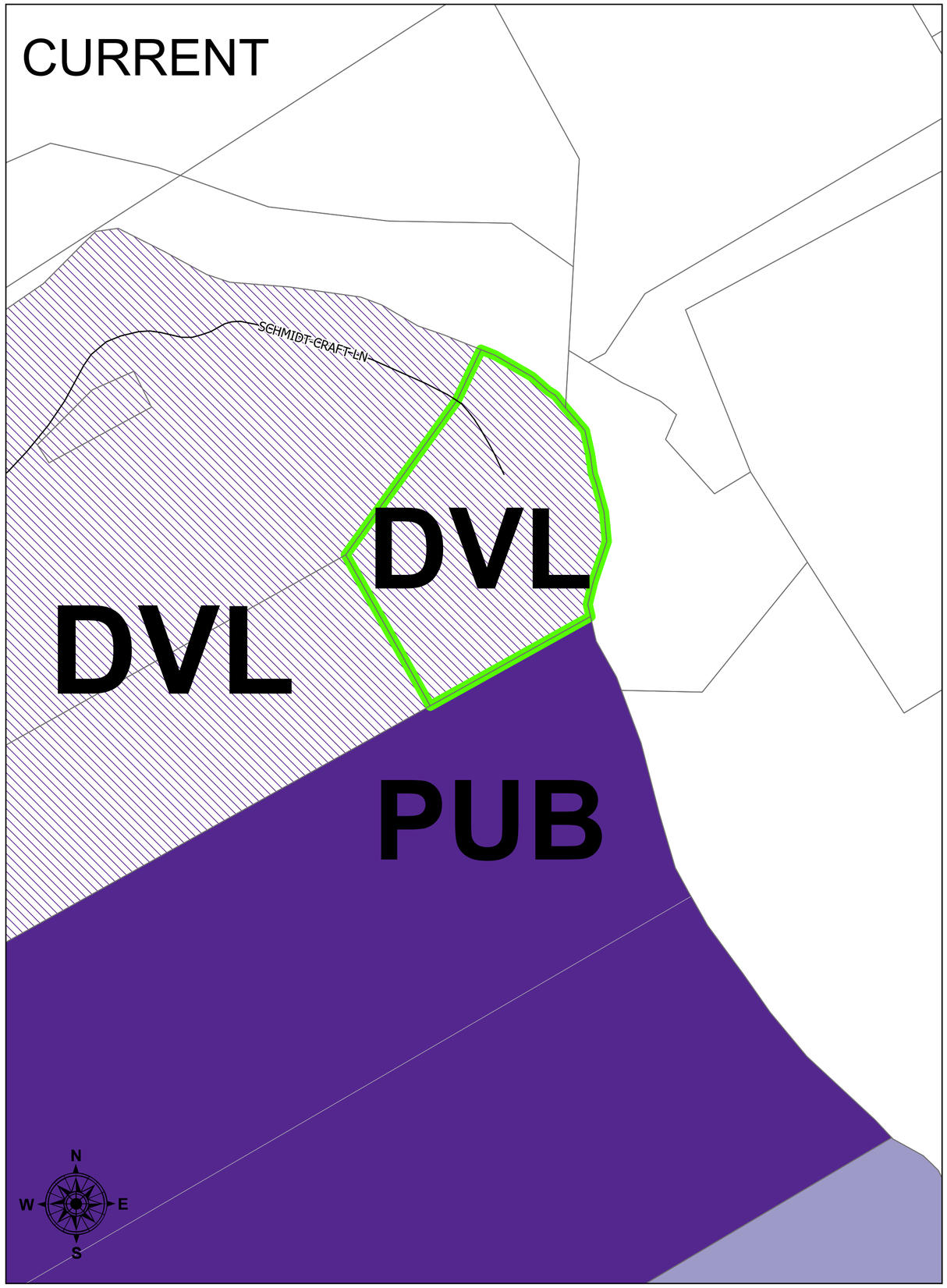

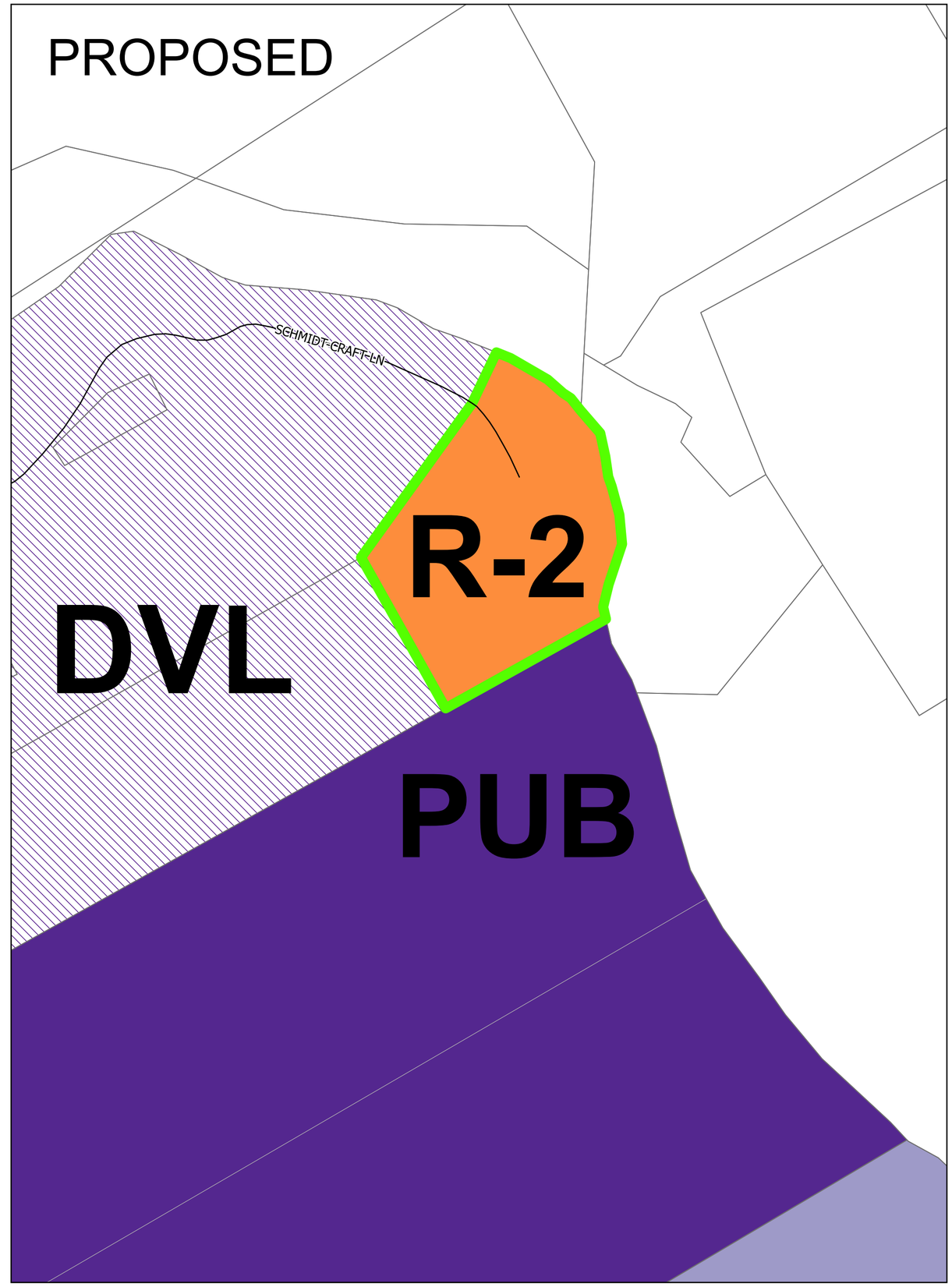

SCHERTZ
COMMUNITY ★ SERVICE ★ OPPORTUNITY

Last update: April 5, 2024

City of Schertz, GIS Specialist: Alexa Venezia Dasse, avdasse@schertz.com (210) 619-1174

The City of Schertz provides this Geographic Information System product "as is" without any express or implied warranty of any kind including but not limited to the implied warranties of merchantability and fitness for a particular purpose. In no event shall The City of Schertz be liable for any special, indirect, or consequential damages or any damages whatsoever arising out of or in connection with the use of or performance of these materials. Information published in this product could include technical inaccuracies or typographical errors. Periodical changes may be added to the information herein. The City of Schertz may make improvements and/or changes in the product(s) described herein at any time.

PROPOSED ZONING CHANGE

BEXAR COUNTY
PARCEL ID:
339331

Classification

- (PRE) Pre-Development
- (PDD) Planned Development
- (PUB) Public Use
- (R-A) Single-family Residential/Agricultural
- (R-1) Single-Family Residential
- (R-2) Single-Family Residential
- (R-3) Two-Family Residential
- (R-4) Apartment/Multi-Family Residential
- (R-6) Single-family Residential
- (R-7) Single-family Residential
- (AD) Agricultural District
- (GH) Garden Home/Single-Family Residential (Zero Lot Line)
- (TH) Townhome
- (MHS) Manufactured Home Subdivision
- (MHP) Manufactured Home Parks
- (GB) General Business
- (GB-2) General Business II
- (NS) Neighborhood Services
- (OP) Office and Professional
- (MSMU) Main Street Mixed Use
- (MSMU-ND) Main Street Mixed Use New Development
- (M-1) Manufacturing (Light)
- (M-2) Manufacturing (Heavy)
- (DVL) Development Agreement (Delayed Annexation)

0 150 300 600 900 Feet

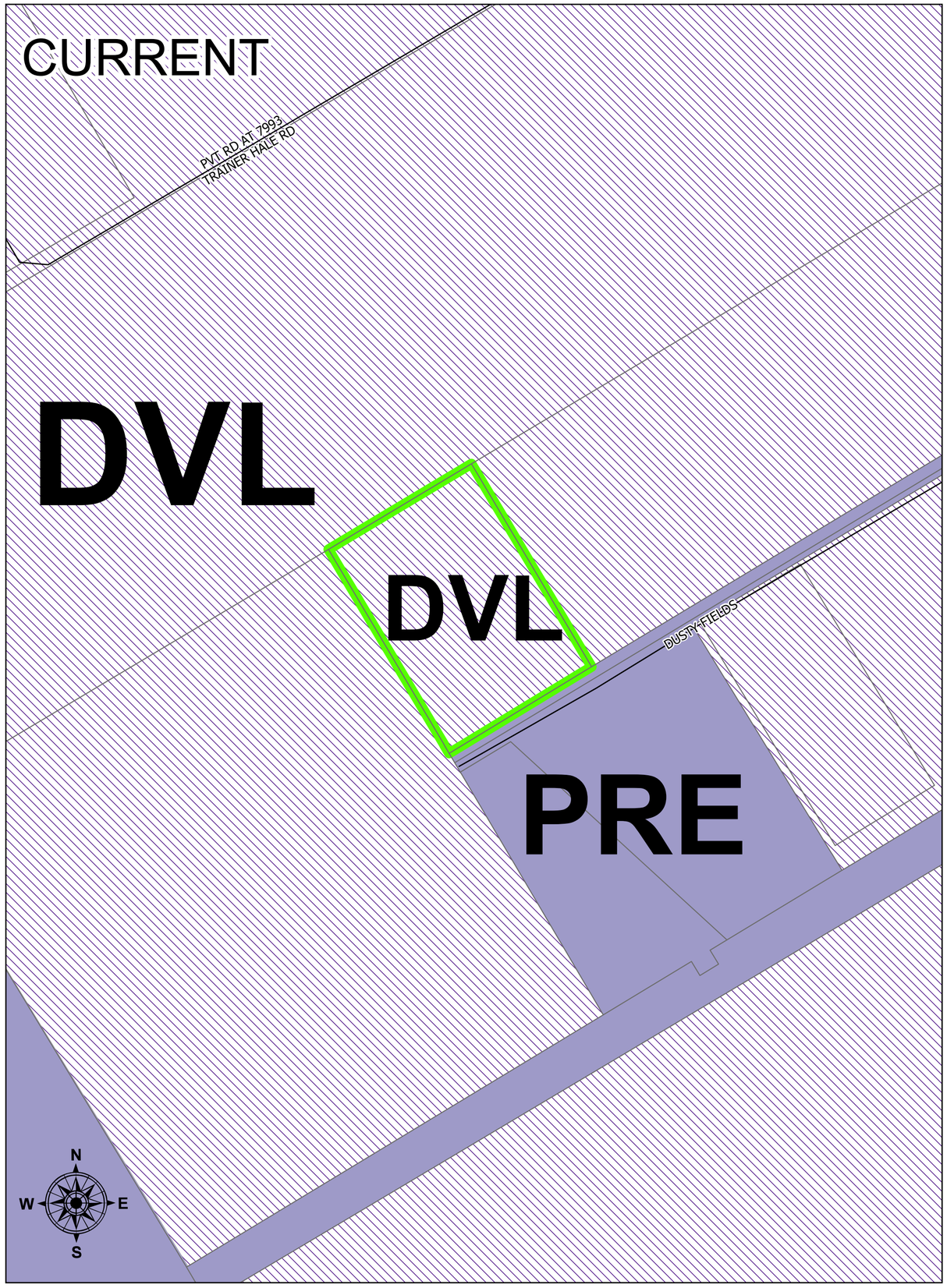

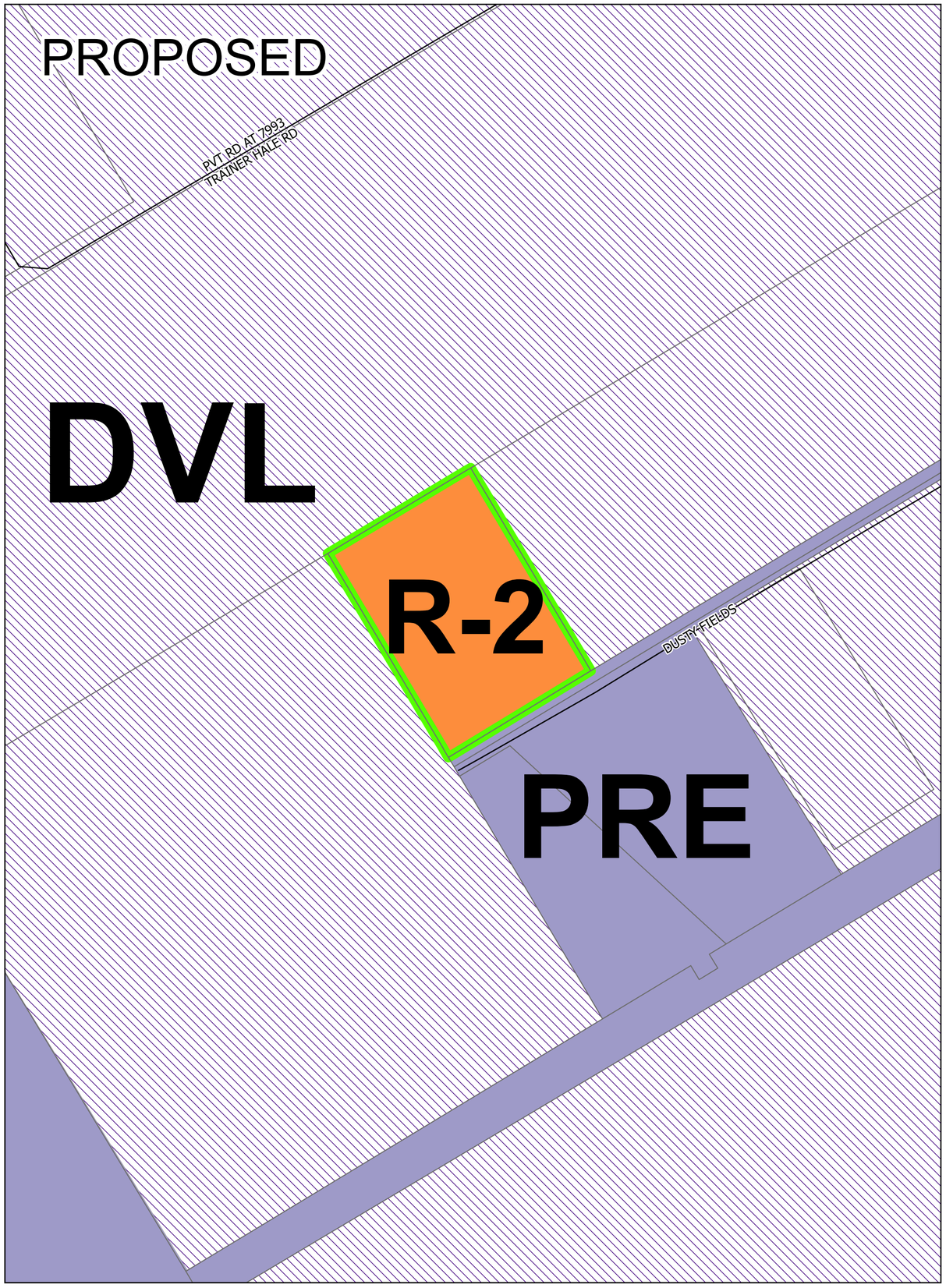

SCHERTZ
COMMUNITY ★ SERVICE ★ OPPORTUNITY

Last update: April 3, 2024

City of Schertz, GIS Specialist: Alexa Venezia Dasse, avdasse@schertz.com (210) 619-1174

The City of Schertz provides this Geographic Information System product "as is" without any express or implied warranty of any kind including but not limited to the implied warranties of merchantability and fitness for a particular purpose. In no event shall The City of Schertz be liable for any special, indirect, or consequential damages or any damages whatsoever arising out of or in connection with the use of or performance of these materials. Information published in this product could include technical inaccuracies or typographical errors. Periodical changes may be added to the information herein. The City of Schertz may make improvements and/or changes in the product(s) described herein at any time.

PROPOSED ZONING CHANGE

BEXAR COUNTY
PARCEL ID:
340030

Classification

- (PRE) Pre-Development
- (PDD) Planned Development
- (PUB) Public Use
- (R-A) Single-family Residential/Agricultural
- (R-1) Single-Family Residential
- (R-2) Single-Family Residential
- (R-3) Two-Family Residential
- (R-4) Apartment/Multi-Family Residential
- (R-6) Single-family Residential
- (R-7) Single-family Residential
- (AD) Agricultural District
- (GH) Garden Home/Single-Family Residential (Zero Lot Line)
- (TH) Townhome
- (MHS) Manufactured Home Subdivision
- (MHP) Manufactured Home Parks
- (GB) General Business
- (GB-2) General Business II
- (NS) Neighborhood Services
- (OP) Office and Professional
- (MSMU) Main Street Mixed Use
- (MSMU-ND) Main Street Mixed Use New Development
- (M-1) Manufacturing (Light)
- (M-2) Manufacturing (Heavy)
- (DVL) Development Agreement (Delayed Annexation)

0 100 200 400 600 Feet

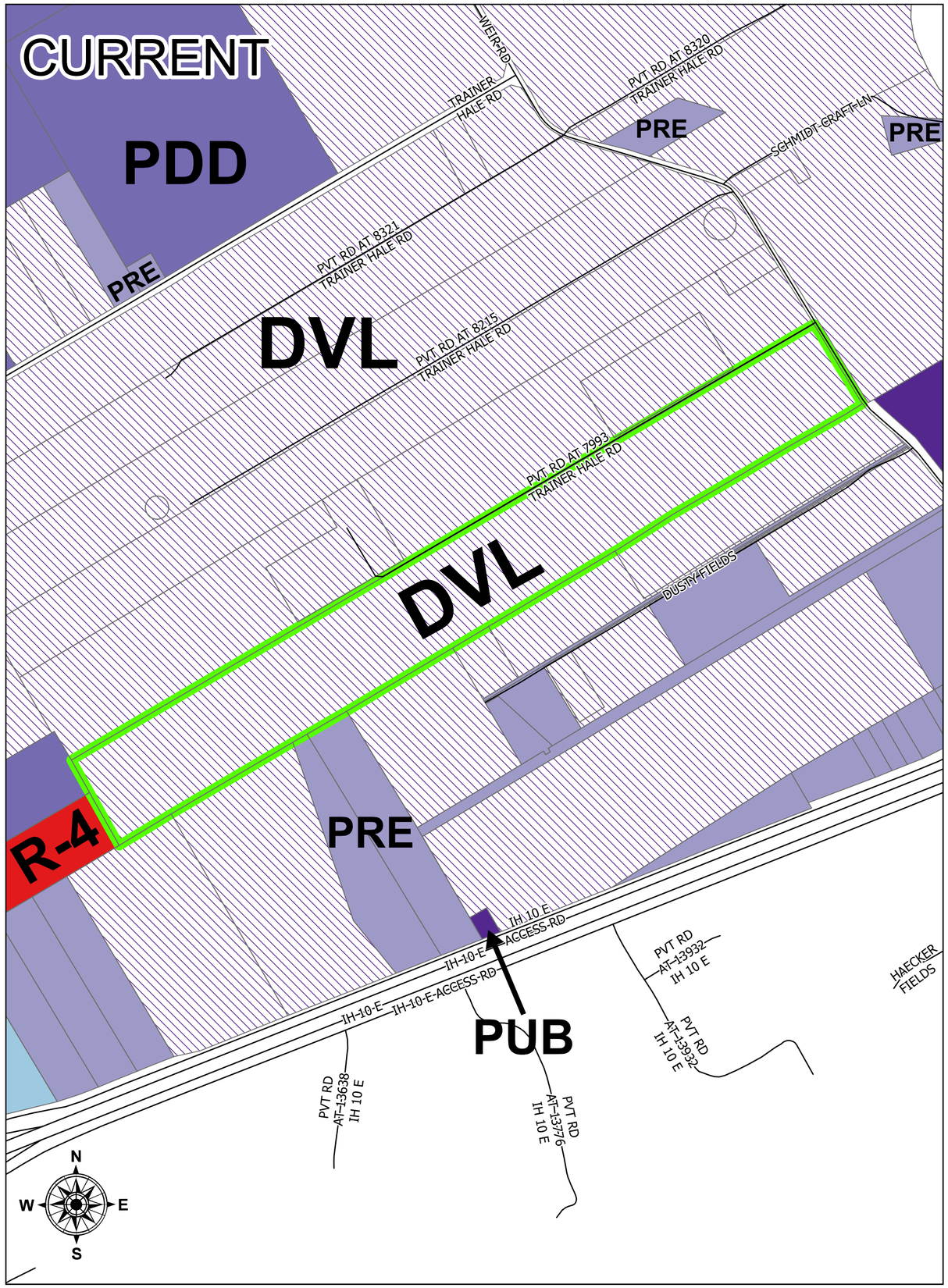

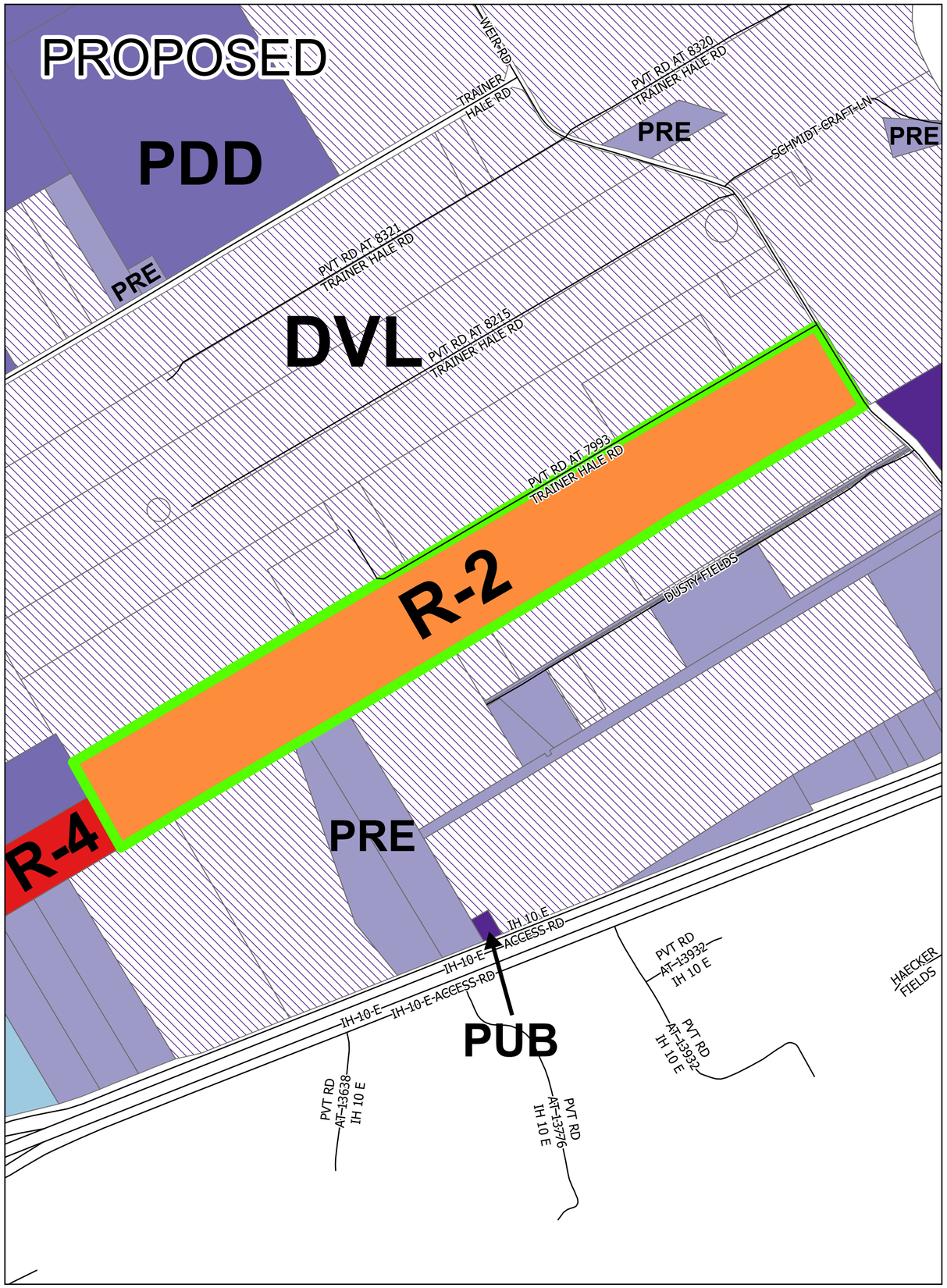

SCHERTZ
COMMUNITY ★ SERVICE ★ OPPORTUNITY

PROPOSED ZONING CHANGE

BEXAR COUNTY
PARCEL ID:
339790

Classification

- (PRE) Pre-Development
- (PDD) Planned Development
- (PUB) Public Use
- (R-A) Single-family Residential/Agricultural
- (R-1) Single-Family Residential
- (R-2) Single-Family Residential
- (R-3) Two-Family Residential
- (R-4) Apartment/Multi-Family Residential
- (R-6) Single-family Residential
- (R-7) Single-family Residential
- (AD) Agricultural District
- (GH) Garden Home/Single-Family Residential (Zero Lot Line)
- (TH) Townhome
- (MHS) Manufactured Home Subdivision
- (MHP) Manufactured Home Parks
- (GB) General Business
- (GB-2) General Business II
- (NS) Neighborhood Services
- (OP) Office and Professional
- (MSMU) Main Street Mixed Use
- (MSMU-ND) Main Street Mixed Use New Development
- (M-1) Manufacturing (Light)
- (M-2) Manufacturing (Heavy)
- (DVL) Development Agreement (Delayed Annexation)

0 400 800 1,600 2,400 Feet

Last update: April 5, 2024

City of Schertz, GIS Specialist: Alexa Venezia Dasse, avdasse@schertz.com (210) 619-1174

The City of Schertz provides this Geographic Information System product "as is" without any express or implied warranty of any kind including but not limited to the implied warranties of merchantability and fitness for a particular purpose. In no event shall The City of Schertz be liable for any special, indirect, or consequential damages or any damages whatsoever arising out of or in connection with the use of or performance of these materials. Information published in this product could include technical inaccuracies or typographical errors. Periodical changes may be added to the information herein. The City of Schertz may make improvements and/or changes in the product(s) described herein at any time.

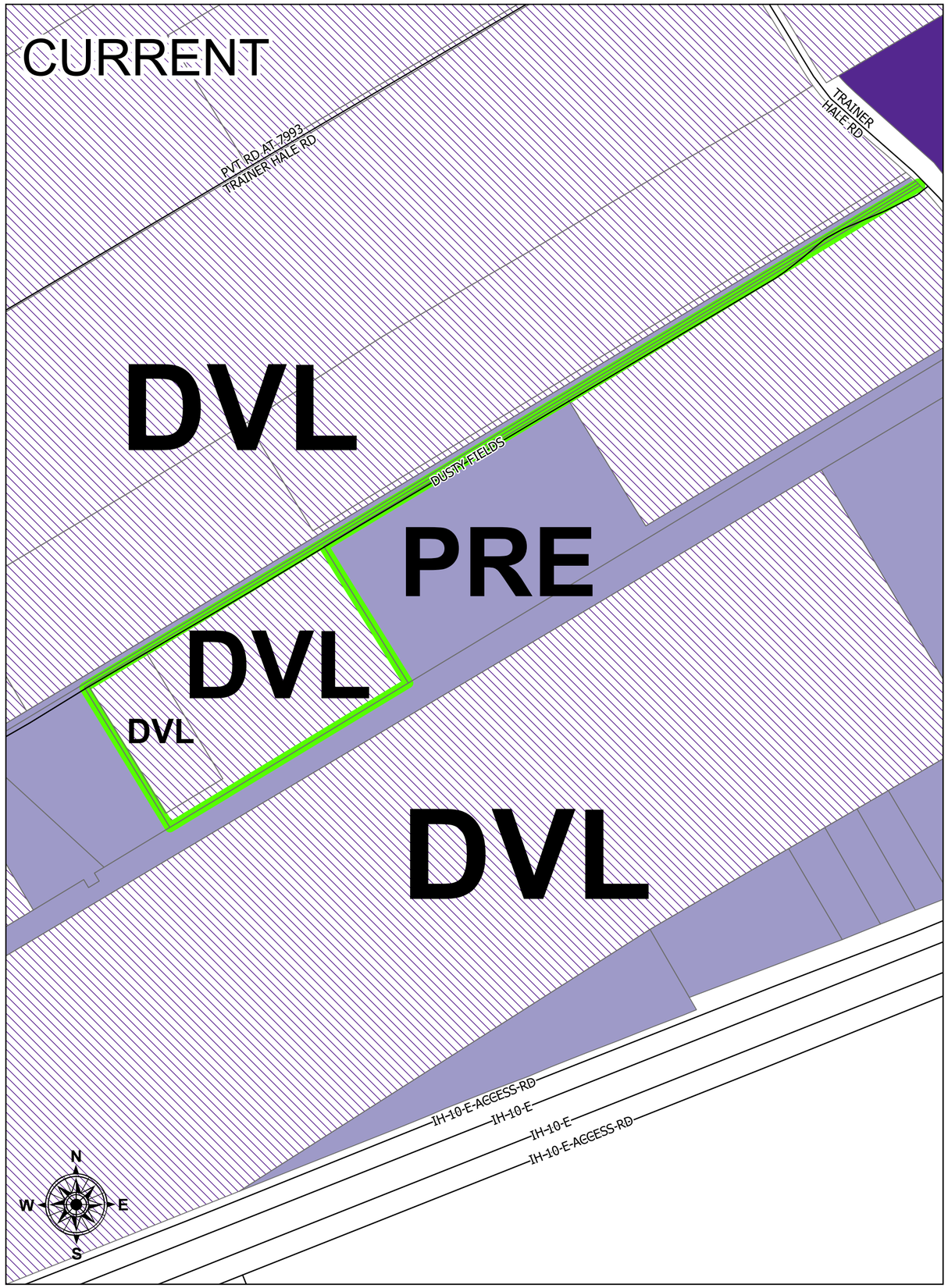

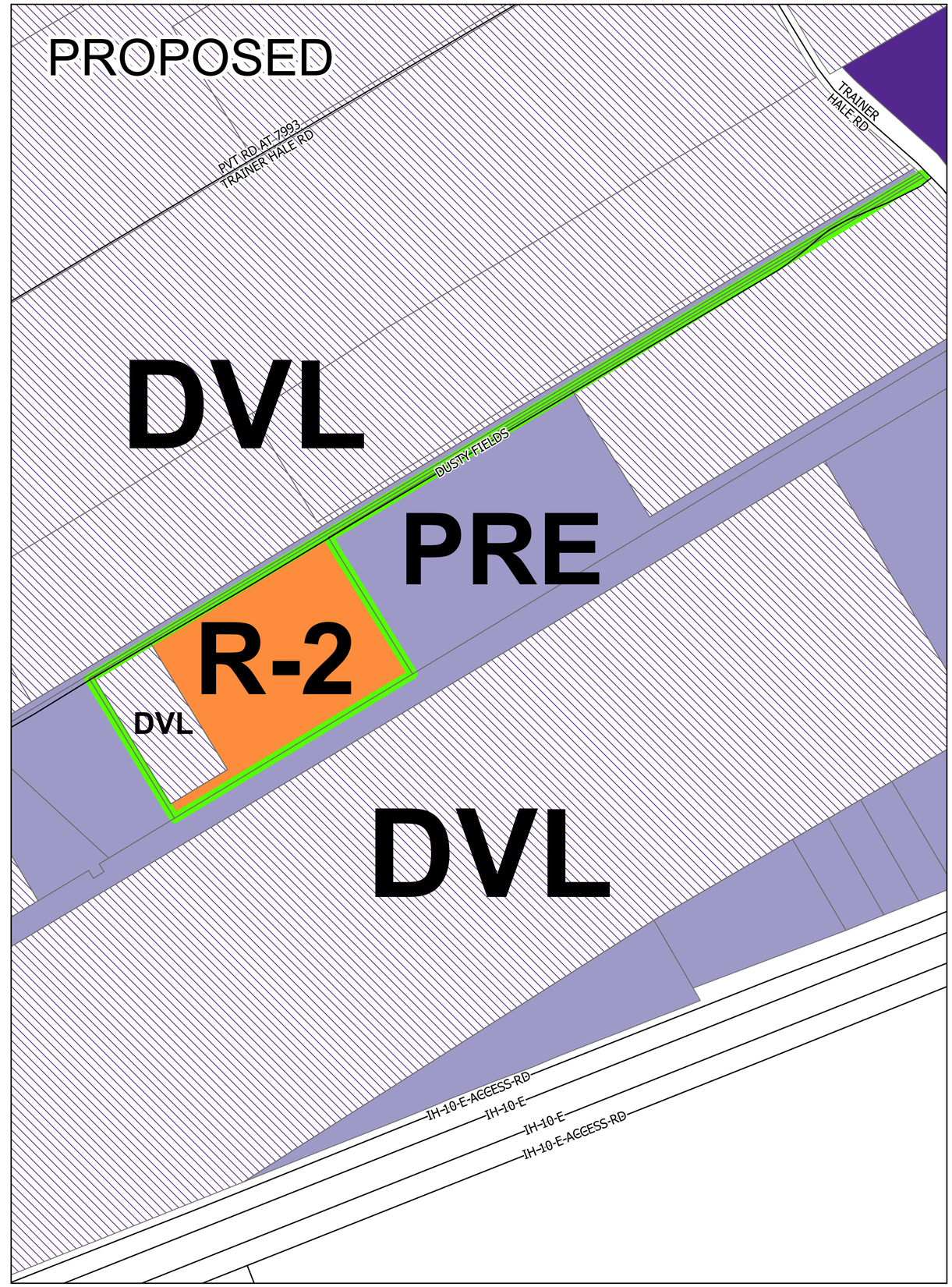

SCHERTZ
COMMUNITY ★ SERVICE ★ OPPORTUNITY

Last update: April 3, 2024

City of Schertz, GIS Specialist: Alexa Venezia Dasse, avdasse@schertz.com (210) 619-1174

The City of Schertz provides this Geographic Information System product "as is" without any express or implied warranty of any kind including but not limited to the implied warranties of merchantability and fitness for a particular purpose. In no event shall The City of Schertz be liable for any special, indirect, or consequential damages or any damages whatsoever arising out of or in connection with the use of or performance of these materials. Information published in this product could include technical inaccuracies or typographical errors. Periodical changes may be added to the information herein. The City of Schertz may make improvements and/or changes in the product(s) described herein at any time.

PROPOSED ZONING CHANGE

BEXAR COUNTY
PARCEL ID:
339772

Classification

- (PRE) Pre-Development
- (PDD) Planned Development
- (PUB) Public Use
- (R-A) Single-family Residential/Agricultural
- (R-1) Single-Family Residential
- (R-2) Single-Family Residential
- (R-3) Two-Family Residential
- (R-4) Apartment/Multi-Family Residential
- (R-6) Single-family Residential
- (R-7) Single-family Residential
- (AD) Agricultural District
- (GH) Garden Home/Single-Family Residential (Zero Lot Line)
- (TH) Townhome
- (MHS) Manufactured Home Subdivision
- (MHP) Manufactured Home Parks
- (GB) General Business
- (GB-2) General Business II
- (NS) Neighborhood Services
- (OP) Office and Professional
- (MSMU) Main Street Mixed Use
- (MSMU-ND) Main Street Mixed Use New Development
- (M-1) Manufacturing (Light)
- (M-2) Manufacturing (Heavy)
- (DVL) Development Agreement (Delayed Annexation)

0 150 300 600 900 Feet

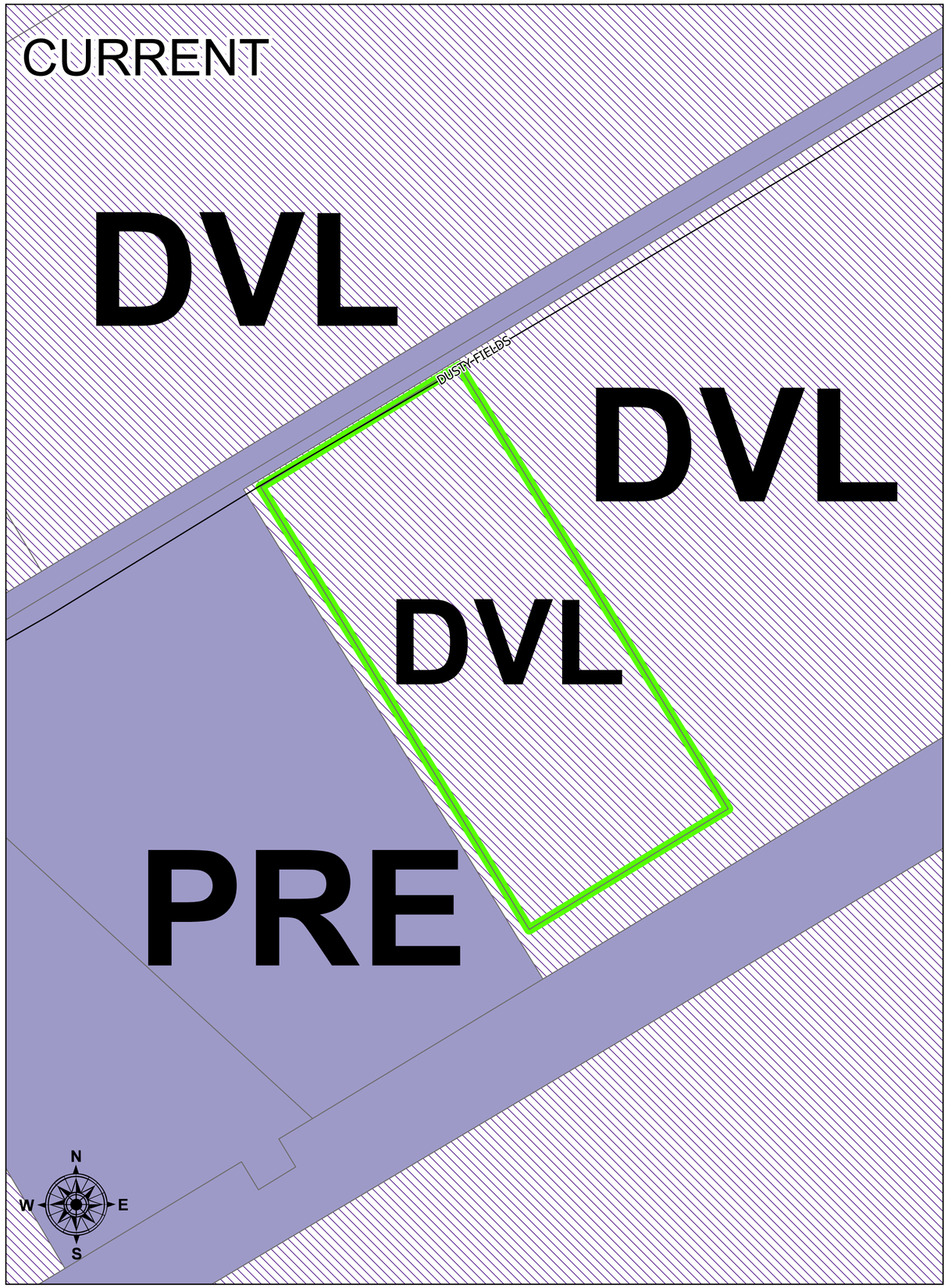

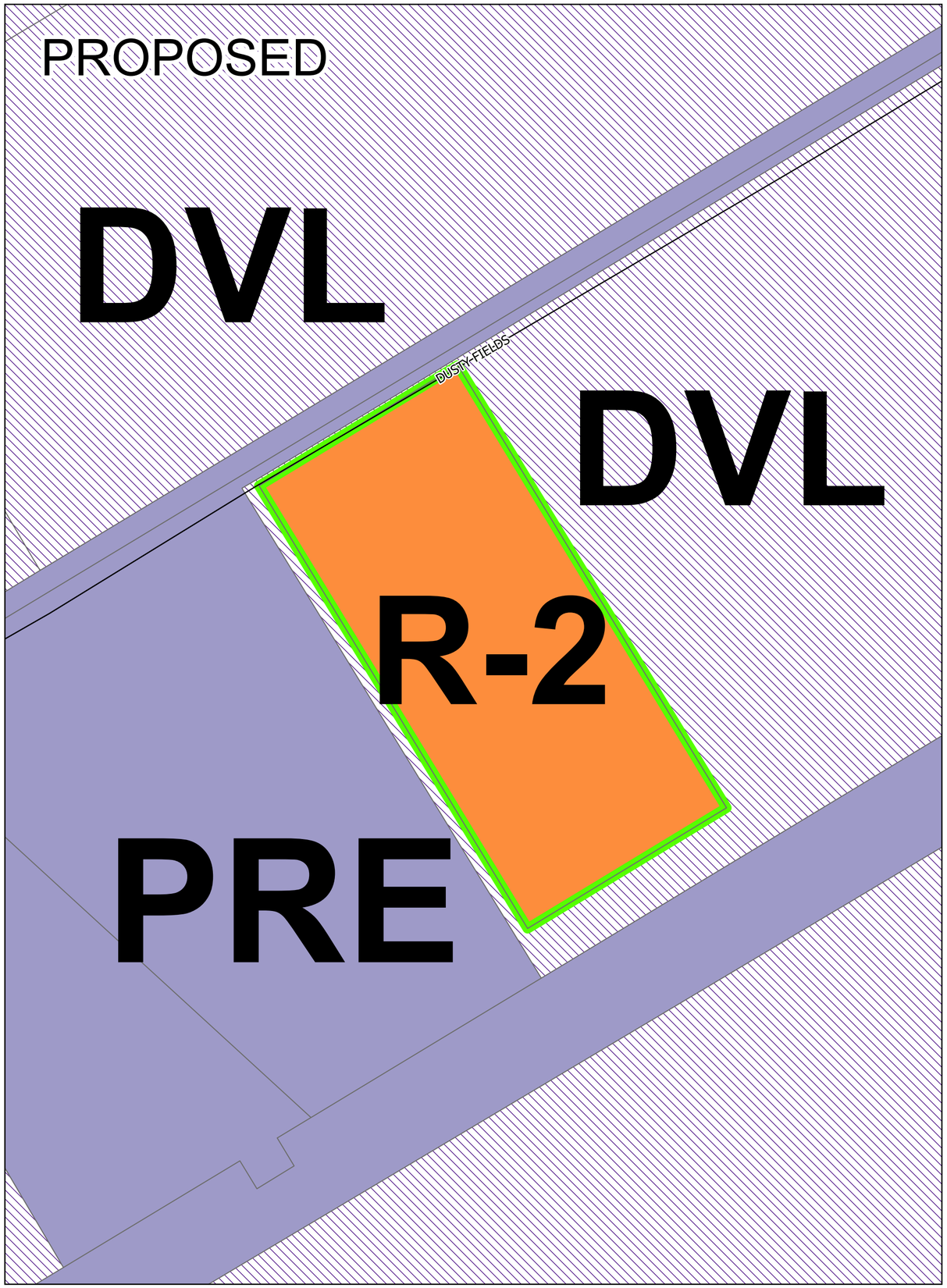

SCHERTZ
COMMUNITY ★ SERVICE ★ OPPORTUNITY

Last update: April 3, 2024

City of Schertz, GIS Specialist: Alexa Venezia Dasse, avdasse@schertz.com (210) 619-1174

The City of Schertz provides this Geographic Information System product "as is" without any express or implied warranty of any kind including but not limited to the implied warranties of merchantability and fitness for a particular purpose. In no event shall The City of Schertz be liable for any special, indirect, or consequential damages or any damages whatsoever arising out of or in connection with the use of or performance of these materials. Information published in this product could include technical inaccuracies or typographical errors. Periodical changes may be added to the information herein. The City of Schertz may make improvements and/or changes in the product(s) described herein at any time.

PROPOSED ZONING CHANGE

BEXAR COUNTY
PARCEL ID:
339773

Classification

- (PRE) Pre-Development
- (PDD) Planned Development
- (PUB) Public Use
- (R-A) Single-family Residential/Agricultural
- (R-1) Single-Family Residential
- (R-2) Single-Family Residential
- (R-3) Two-Family Residential
- (R-4) Apartment/Multi-Family Residential
- (R-6) Single-family Residential
- (R-7) Single-family Residential
- (AD) Agricultural District
- (GH) Garden Home/Single-Family Residential (Zero Lot Line)
- (TH) Townhome
- (MHS) Manufactured Home Subdivision
- (MHP) Manufactured Home Parks
- (GB) General Business
- (GB-2) General Business II
- (NS) Neighborhood Services
- (OP) Office and Professional
- (MSMU) Main Street Mixed Use
- (MSMU-ND) Main Street Mixed Use New Development
- (M-1) Manufacturing (Light)
- (M-2) Manufacturing (Heavy)
- (DVL) Development Agreement (Delayed Annexation)

0 50 100 200 300 Feet

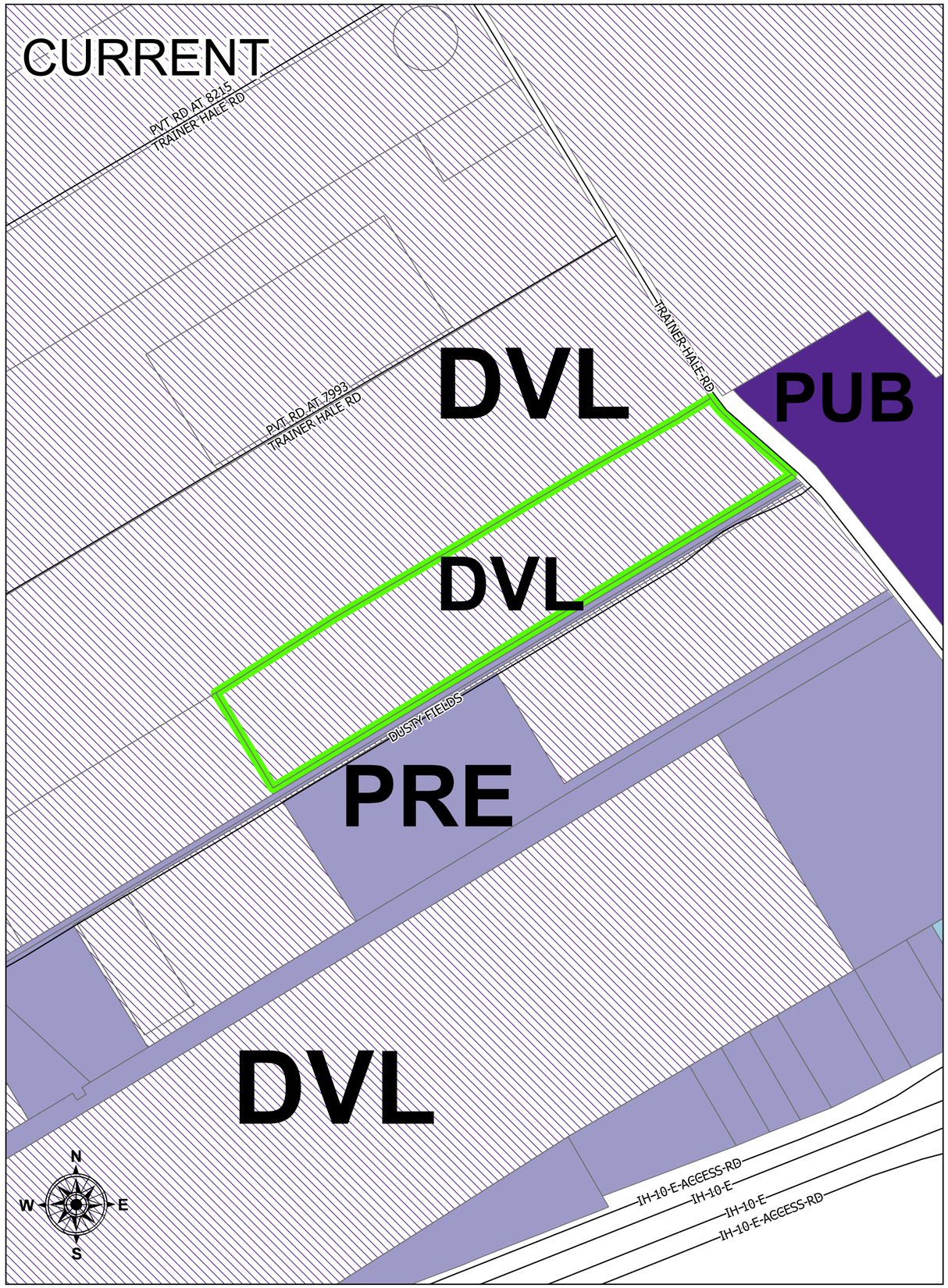

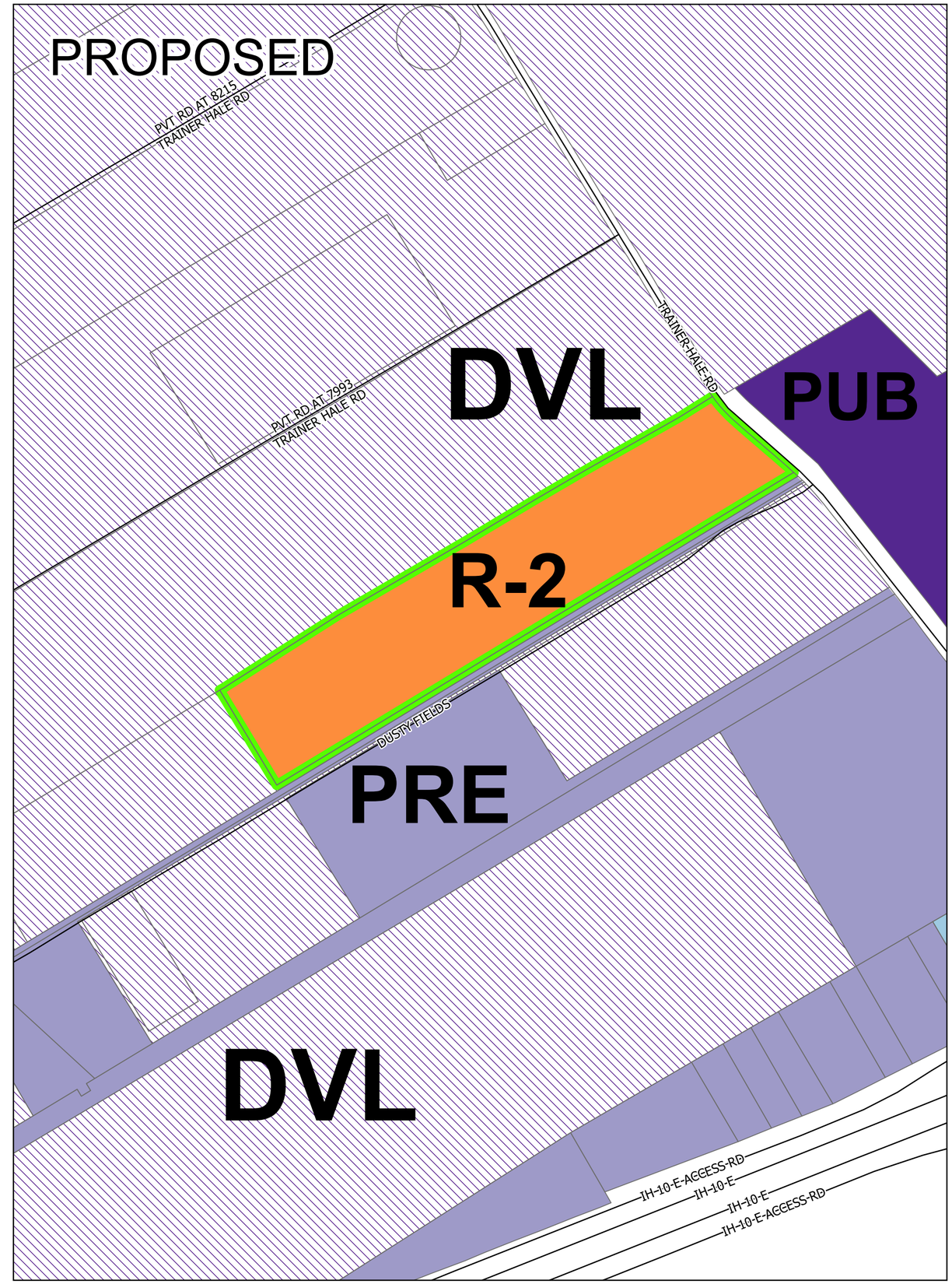

SCHERTZ
COMMUNITY ★ SERVICE ★ OPPORTUNITY

Last update: April 5, 2024

City of Schertz, GIS Specialist: Alexa Venezia Dasse, avdasse@schertz.com (210) 619-1174

The City of Schertz provides this Geographic Information System product "as is" without any express or implied warranty of any kind including but not limited to the implied warranties of merchantability and fitness for a particular purpose. In no event shall The City of Schertz be liable for any special, indirect, or consequential damages or any damages whatsoever arising out of or in connection with the use of or performance of these materials. Information published in this product could include technical inaccuracies or typographical errors. Periodical changes may be added to the information herein. The City of Schertz may make improvements and/or changes in the product(s) described herein at any time.

PROPOSED ZONING CHANGE

BEXAR COUNTY
PARCEL ID:
339778

Classification

- (PRE) Pre-Development
- (PDD) Planned Development
- (PUB) Public Use
- (R-A) Single-family Residential/Agricultural
- (R-1) Single-Family Residential
- (R-2) Single-Family Residential
- (R-3) Two-Family Residential
- (R-4) Apartment/Multi-Family Residential
- (R-6) Single-family Residential
- (R-7) Single-family Residential
- (AD) Agricultural District
- (GH) Garden Home/Single-Family Residential (Zero Lot Line)
- (TH) Townhome
- (MHS) Manufactured Home Subdivision
- (MHP) Manufactured Home Parks
- (GB) General Business
- (GB-2) General Business II
- (NS) Neighborhood Services
- (OP) Office and Professional
- (MSMU) Main Street Mixed Use
- (MSMU-ND) Main Street Mixed Use New Development
- (M-1) Manufacturing (Light)
- (M-2) Manufacturing (Heavy)
- (DVL) Development Agreement (Delayed Annexation)

0 200 400 800 1,200 Feet

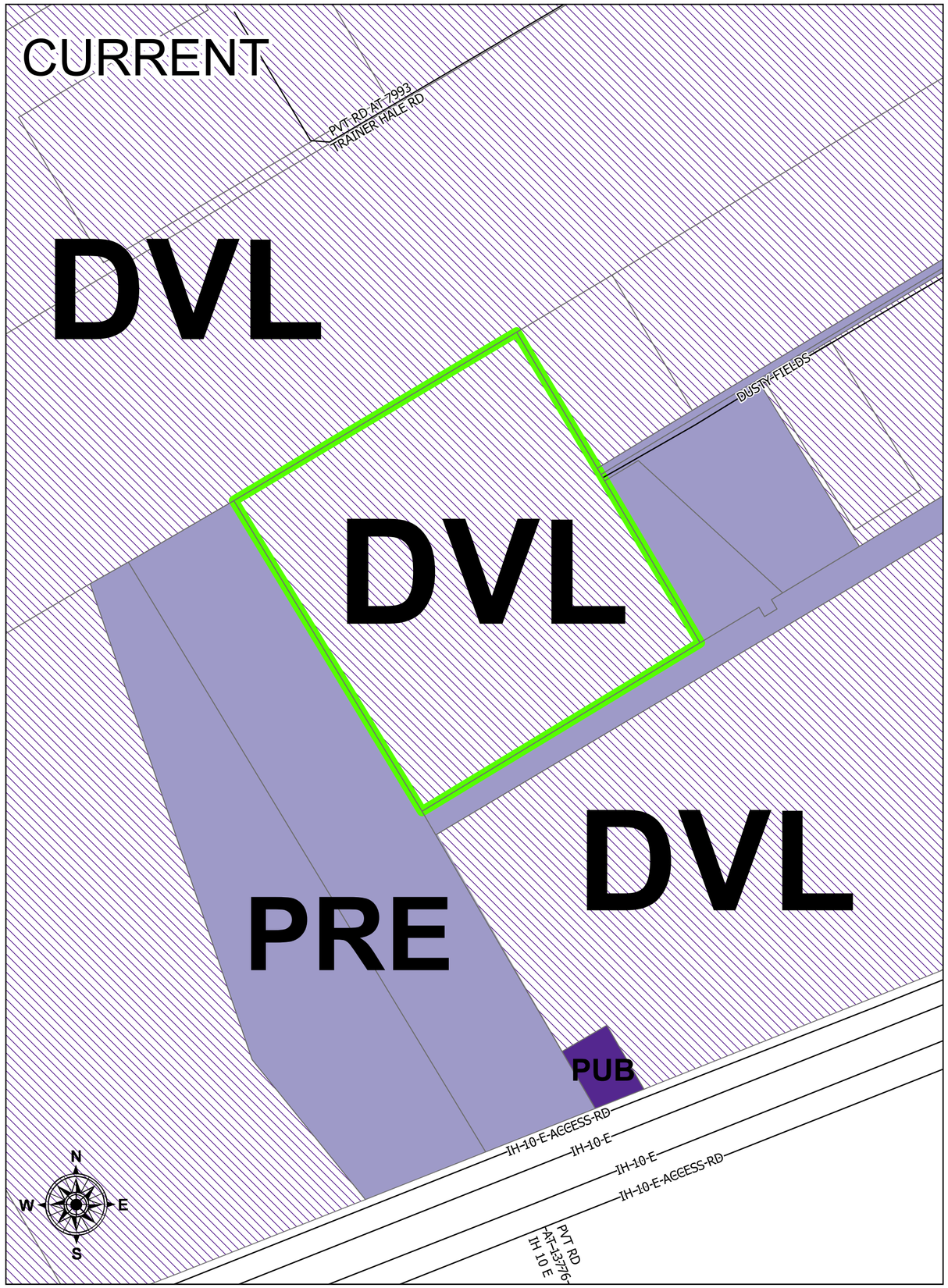

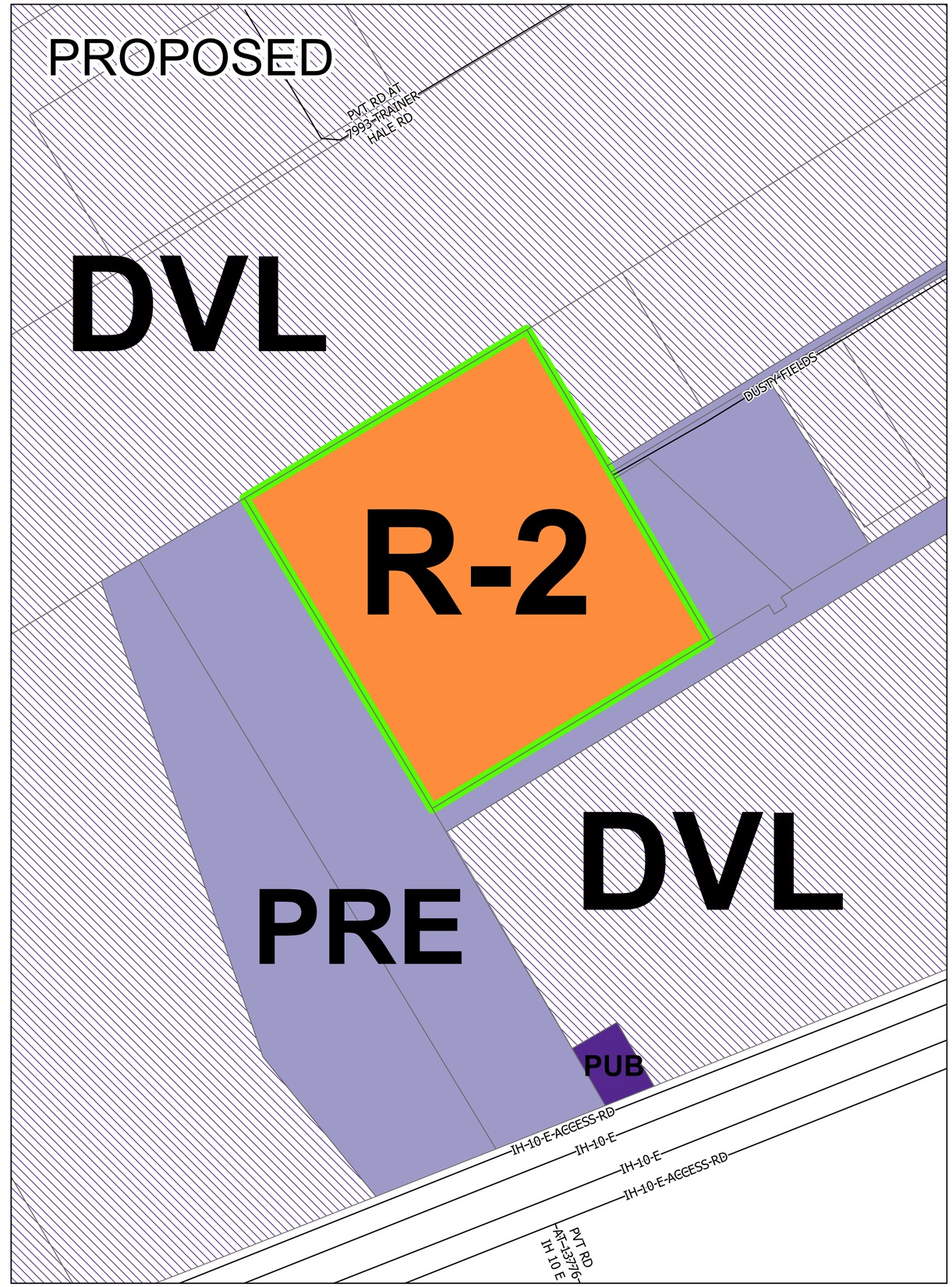

SCHERTZ
COMMUNITY ★ SERVICE ★ OPPORTUNITY

Last update: April 3, 2024

City of Schertz, GIS Specialist: Alexa Venezia Dasse, avdasse@schertz.com (210) 619-1174

The City of Schertz provides this Geographic Information System product "as is" without any express or implied warranty of any kind including but not limited to the implied warranties of merchantability and fitness for a particular purpose. In no event shall The City of Schertz be liable for any special, indirect, or consequential damages or any damages whatsoever arising out of or in connection with the use of or performance of these materials. Information published in this product could include technical inaccuracies or typographical errors. Periodical changes may be added to the information herein. The City of Schertz may make improvements and/or changes in the product(s) described herein at any time.

PROPOSED ZONING CHANGE

BEXAR COUNTY
PARCEL ID:
339744

Classification

- (PRE) Pre-Development
- (PDD) Planned Development
- (PUB) Public Use
- (R-A) Single-family Residential/Agricultural
- (R-1) Single-Family Residential
- (R-2) Single-Family Residential
- (R-3) Two-Family Residential
- (R-4) Apartment/Multi-Family Residential
- (R-6) Single-family Residential
- (R-7) Single-family Residential
- (AD) Agricultural District
- (GH) Garden Home/Single-Family Residential (Zero Lot Line)
- (TH) Townhome
- (MHS) Manufactured Home Subdivision
- (MHP) Manufactured Home Parks
- (GB) General Business
- (GB-2) General Business II
- (NS) Neighborhood Services
- (OP) Office and Professional
- (MSMU) Main Street Mixed Use
- (MSMU-ND) Main Street Mixed Use New Development
- (M-1) Manufacturing (Light)
- (M-2) Manufacturing (Heavy)
- (DVL) Development Agreement (Delayed Annexation)

0 150 300 600 900 Feet