









**Legend**

-  Pump Station Improvements
-  Proposed PRV
-  Water Line Improvements
-  City Limits/ETJ
-  Existing Water Lines
-  Water CCN Boundary
-  Anticipated Development
-  2022 - 2050

**WATER IMPACT FEE CIP MAP**