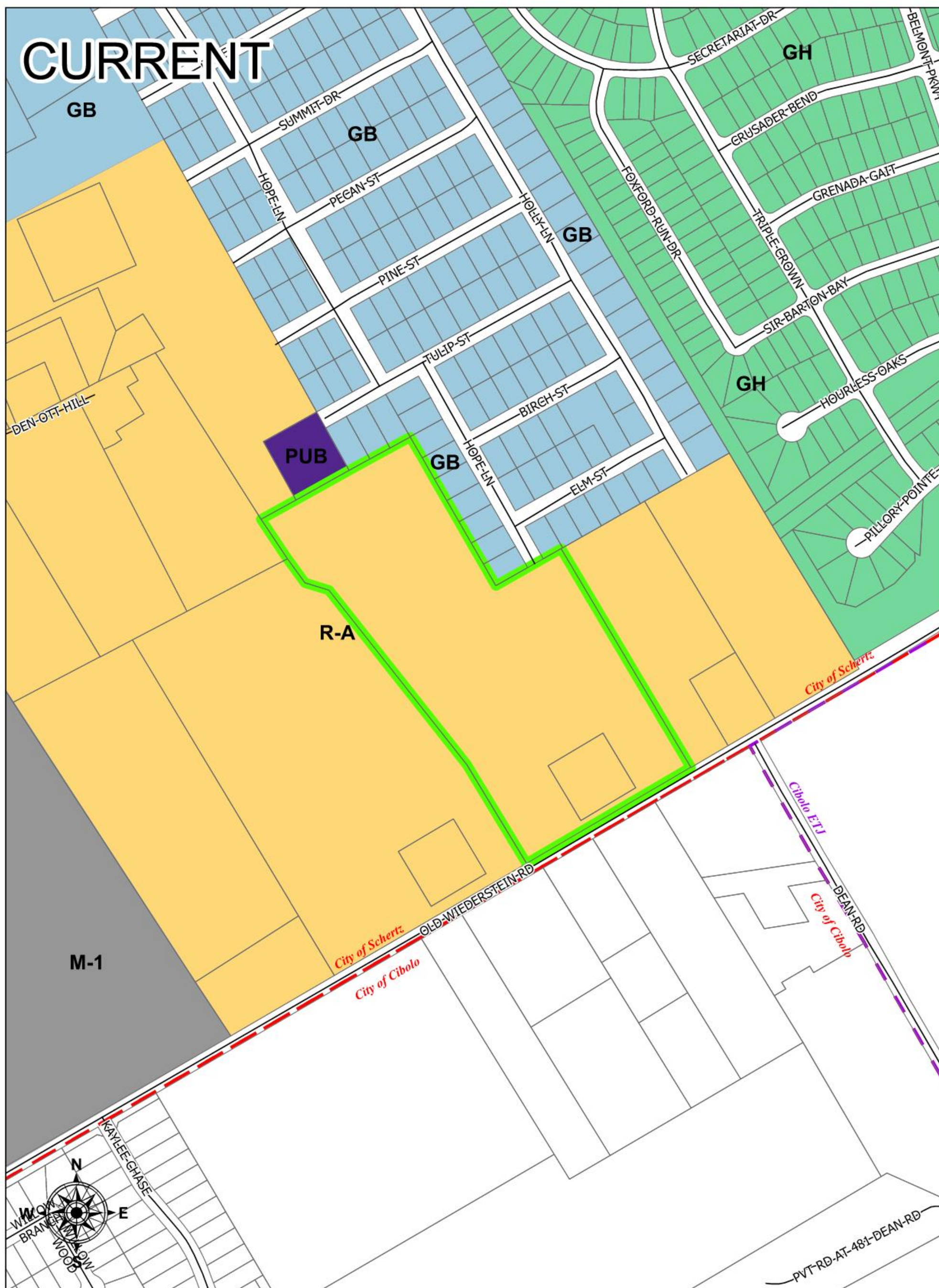
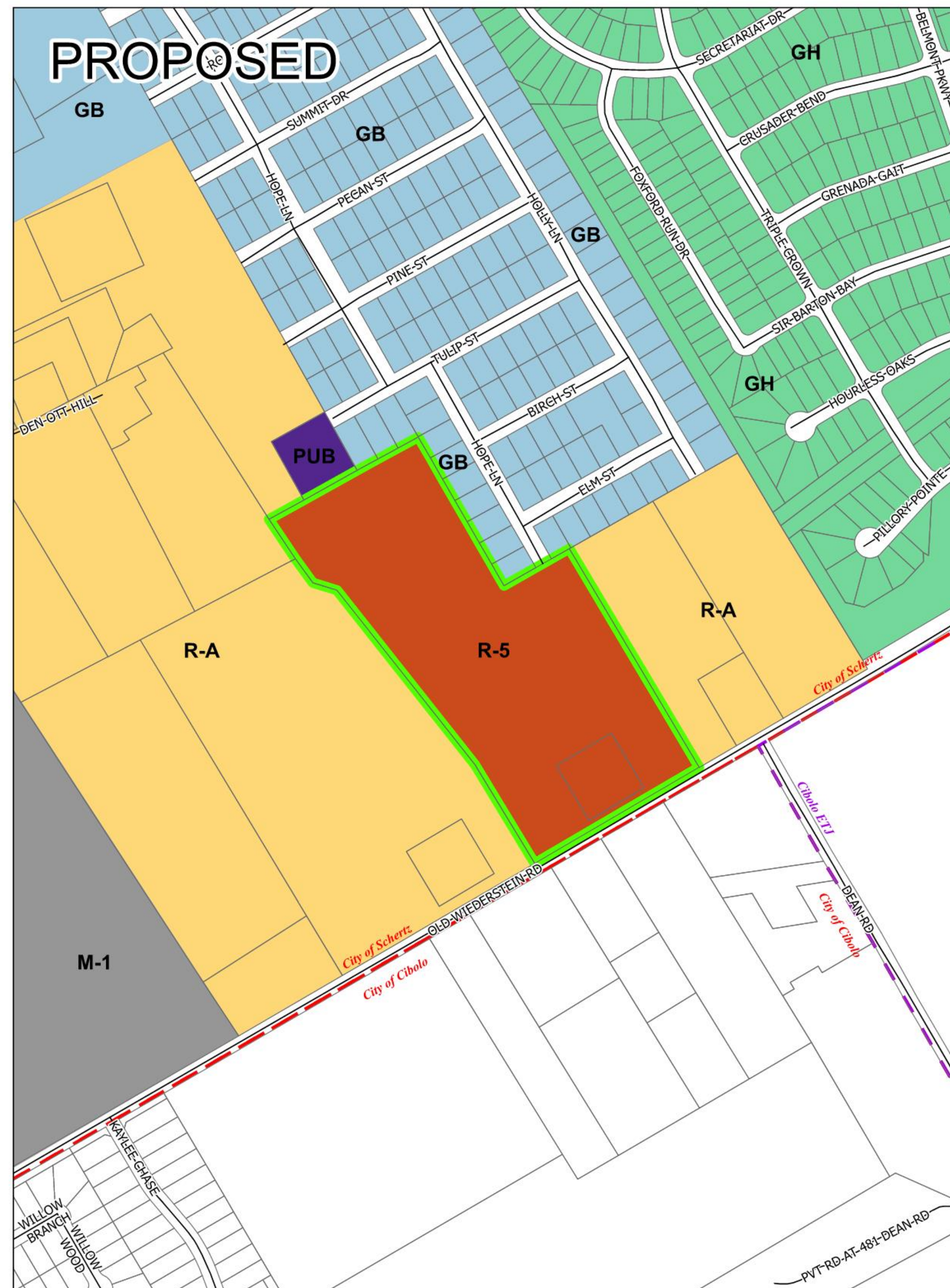


# CURRENT



# PROPOSED



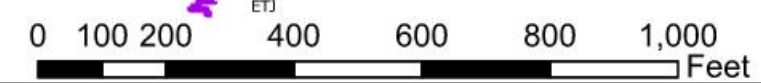
## PROPOSED ZONING CHANGE GUADALUPE COUNTY PARCEL ID: 68301 & 68302



Last update: May 14, 2025  
City of Schertz, GIS Department: gis@schertz.com (210) 619-1180

\*The City of Schertz provides this Geographic Information System product "as is" without any express or implied warranty of any kind, including but not limited to the implied warranties of merchantability and fitness for a particular purpose. In no event shall The City of Schertz be liable for any special, indirect, or consequential damages or any damages whatsoever arising out of or in connection with the use of or performance of these materials. Information published in this product could include technical inaccuracies or typographical errors. Periodical changes may be added to the information herein. The City of Schertz may make improvements and/or changes in the product(s) described herein at any time.\*

- (PRE) Pre-Development
- (PDD) Planned Development
- (PUB) Public Use
- (R-A) Single-family Residential/Agricultural
- (R-1) Single-Family Residential
- (R-2) Single-Family Residential
- (R-3) Two-Family Residential
- (R-4) Apartment/Multi-Family Residential
- (R-5) Middle Density Residential
- (R-6) Single-family Residential
- (R-7) Single-family Residential
- (AD) Agricultural District
- (GH) Garden Home/Single-Family Residential (Zero Lot Line)
- (TH) Townhome
- (MHS) Manufactured Home Subdivision
- (MHP) Manufactured Home Parks
- (GB) General Business
- (GB-2) General Business II
- (NS) Neighborhood Services
- (OP) Office and Professional
- (MSMU) Main Street Mixed Use
- (MSMU-ND) Main Street Mixed Use New Development
- (M-1) Manufacturing (Light)
- (M-2) Manufacturing (Heavy)
- (DVL) Development Agreement (Delayed Annexation)



Schertz Municipal Boundary

