

CITY COUNCIL MEMORANDUM

City Council Meeting: December 16, 2025
Department: City Manager
Subject: Update on Major Projects in Progress

Background

This is the monthly update on large projects that are in progress or in the planning process. This update is being provided so Council will be up to date on the progress of these large projects. If Council desires more information on any project or on projects not on this list, please reach out to staff and that information will be provided.

Facilities Projects:

1. Fleet Building Parking Lot

Project Description – Pave the open grassy area located at 27 Commercial Place

- Project Status: Site Plan Development and Construction Design
- Projected Completion: To be determined
- Consultant: Unintech Consulting Engineers, Inc.
- Contractor: To be determined

Project Update: This project is being pushed back to FY26-27 due to the need to reallocate funding from this project to help fund the repairs of the retention wall and pavers at the Schertz Library. In the interim, Public Works will be paving a small area of the lot to provide additional improved surface for parking and storage of vehicles and equipment in order to comply with the City's regulations regarding the use of unimproved surfaces.

2. Library Retention Wall (Pavers)

Project Description – Replacing the failing plastic panels around the library foundation with concrete panels. This includes removal and replacement of some of the concrete pavers in the rear courtyard.

- Project Status: Design
- Projected Completion: Spring 2026
- Project Cost: \$350,000
- Consultant: Unintech Consulting Engineering
- Contractor: To be determined

Project Update: The design review has been completed by staff. An agreement was reached to replace the existing pavers with stamped concrete to achieve a paver-style appearance. Next is to review the scope of work and discuss RFP submission with Purchasing.

3. Fire Station 4

Project Description – Fire Station 4 Build

- Projected Completion: December 2026
- Project Cost: Estimated \$13.25 million
- Consultant: AGCM – Owner Rep
- Architect: Martinez Architecture
- Contractor: Marksman – CMAR

Project Update: Project Status: Design completed and project GMP expense approved by council. Site Plan has been approved by the city. CPS is working through install of power lines to site. Working through permitting in order to have ground-breaking and site clearing to begin.

4. FM 78 Build Out PD CID Property Room

Project Description – Remodel a portion of the County Building that PD will utilize for CID and Property

- Project Status: Approved by the County
- Projected Completion: TBD
- Consultant: TBD
- Contractor: TBD

Project Update: Conducted a walk through with sister city departments and developed a rough draft of the design-build rough draft of design build. Scope of work for architectural and construction design completed for RFB. RFB is pending approval before publishing.

5. Police Department Building Remodel

Project Description – Remodel office areas within building #6 where the Police Department operates. Areas to remodel may include the current CIS division, P&E holding area, and possibly other offices along that hallway.

- Project Status: Once the FM 78 project has begun and is nearing completion, we can move forward.
- Projected Completion: TBD
- Consultant: TBD
- Contractor: TBD

Project Update: Internal PD discussions on options for refurbishing PD work area once FM 78 build out is completed. In a holding status until we finalize administrative tasks with FM 78 Build Out PD CID Property Room project. the PD work area once the FM 78 build-out the PD work area once the FM 78 build-out

Drainage Projects:

1. FM 78 South Channel Silt Removal

Project Description – Silt removal for the existing FM 78 South Drainage channel to include permitting, easement acquisition and construction.

- Project Status: Easement Acquisition
- Projected Completion: Fall 2026
- Project Cost: Design \$32,100, Drainage Report \$4,600
- Consultant: Unintech Consulting Engineers, Inc.
- Contractor: TBD

Project Update: No new updates since last council meeting. Design of the project is complete. The project has been on hold pending resolution of some easement acquisition challenges. Staff are

working to identify the appropriate path of access to the channel. Unintech will resume work to acquire necessary easements for the project once those challenges have been resolved. After easements are acquired, the project will be rebid, and construction will proceed.

2. Pickrell Park & FM 1518 Drainage

Project Description – Installation of underground drainage, upgraded creek outfalls and provide localized surface drainage swales. Sanitary sewer relocation within areas of conflict with proposed drainage improvements

- Project Status: Preliminary Engineering Study
- Projected Completion: TBD
- Project Cost: \$41,987 - \$47,500 NTE (study only)
- Consultant: Unintech Consulting Engineers, Inc.
- Contractor: TBD

Project Update: Unintech has provided a preliminary analysis of the drainage and sewer for staff review.

3. Wendy Swan Drainage

Project Description – Removal of an existing concrete retaining wall, install underground drainage and fill to grade with localized surface drainage.

- Project Status: Design
- Projected Completion: Summer 2026
- Project Cost: Design \$108,500 (\$125,000 NTE), Construction Estimate \$1,100,000
- Consultant: Unintech Consulting Engineers, Inc.
- Contractor: TBD

Project Update: Unintech has submitted 30% design plans that are currently under review.

4. Friesenhahn Lift Station Drainage Improvements

Project Description – Drainage study of Friesenhahn Lift Station site will be performed and used to develop plans for construction of recommended improvements to remedy poor drainage conditions around the site.

- Project Status: Study and Design
- Projected Completion: TBD
- Project Cost: Design \$74,815 Construction Estimate TBD
- Consultant: Utility Engineering Group
- Contractor: TBD

Project Update: UEG and staff meet monthly to discuss project status. UEG has completed the fieldwork for the drainage improvements and are currently working on the drainage analysis to provide options for improvements.

Water and Wastewater Projects:

1. Woman Hollering Creek Wastewater Interceptor Main and Lift Station

Project Description – Design and construction of a sanitary sewer system to collect and convey wastewater to the future CCMA water reclamation plant off Trainer Hale Road in Southern Schertz. The system consists of approximately 19,000 linear feet of 30” gravity wastewater line running generally along Woman Hollering Creek from the existing Sedona lift station on FM 1518 to a new lift station on IH 10 and approximately 6,000 feet of force main from the lift station to CCMA plant. It also includes an additional 18” gravity line approximately 1,500 feet in length that will first serve the Hallie’s Cove Subdivision. The system is necessary for the new CCMA plant to begin operation and to allow the existing Woman Hollering Lift Station at Sedona to be taken out of service.

- Project Status: Construction
- Projected Completion: Fall 2025
- Project Cost: Engineering/Design \$1,187,594, Land purchases, ROW, legal and advertising \$700,810, Construction \$11,100,000, totaling \$12,988,404
- Design Engineer: Cobb Fendley & Associates, Inc.
- Owner’s Representative: AGCM, Inc.
- Contractor: Thalle Construction Co, Inc.

Project Update: The collection and conveyance system including the lift station was put into operation March 3, 2025. The CCMA South Plant is operational. The Woman Hollering Package Treatment Plant has been shut down and is being cleaned and removed from the leased property location. The Sedona Lift Station and the pump and haul operation at Hallie’s Cove have been decommissioned. The contractor continues to work on correction of items identified on the punchlist for the project to be completed. It is estimated that the remainder of the work on the project may still take several months to complete but as stated, the project is operational.

2. Riata Lift Station Relocation

Project Description – Relocation of the Riata Lift Station ahead of TxDOT’s IH 35 NEX project to remove it from conflict with the proposed highway improvements. The design phase included identification of a new site for the lift station, design of new lift station and design of the abandonment of the existing lift station. Property and easement acquisitions were required. The new lift station is needed to maintain sewer services.

- Project Status: Begin Construction 4th Quarter of 2024.
- Projected Completion: Summer 2026
- Project Cost: Design & Acquisition of easements and existing lift station \$478,000; Construction: \$2,800,000
- Consultant: Utility Engineering Group, PLLC
- Contractor: Keystone Construction
- Project Update: Keystone has performed the start-up and testing of the new lift station. Public Works staff has a few punch list items that need attention regarding the electrical and SCADA controls which Keystone is working to correct. Once complete, flow will be diverted to the new lift station and Keystone will begin abandonment of the old lift station.



3. FM 1518 Utility Relocations

Project Description – Relocation of water and sewer utilities to avoid conflicts as part of the TxDOT FM 1518 Improvement Project.

- Project Status: Construction
- Projected Completion: The City's utility relocation portion of the project is expected to be completed in the summer of 2025.
- Project Cost: Design NTE \$980,000, Construction Joint Bid \$8,986,837/Aztec 16" Line \$884,270
- Consultant: Halff Associates
- Contractor: SER Construction Partners (TxDOT's General Contractor)/Qro Mex Construction (Aztec 16" Line)

Project Update: No new updates since last meeting. SER has slowed down on the installation of water and sewer on the north end of the project due to CCMA working on their utility relocations within the same area. Once CCMA is completed in the area, SER will resume utility installation. TXDOT approved the City's request to fully abandon in place the old 10" sewer line near the Founders School.

4. Corbett Ground Storage Tank

Project Description – Construction of a new 3-million-gallon Ground Storage Tank (GST). The GST will be used to fill the existing Corbett Elevated Storage Tank and provide additional water storage capacity. This new GST will receive water directly from the Schertz Seguin Local Government Corporation.

- Project Status: Construction Phase
- Projected Completion: Fall 2025
- Project Cost: Design \$547,100, Construction \$8,665,220
- Consultant: Unintech Consulting Engineers
- Contractor: Pesado Construction Co.

Project Update: Pesado has begun the filling, disinfection and testing of the new ground storage tank. Once this is complete and passing sampling results are provided, they will begin the testing of pumps and electrical equipment.

5. Water Loop Lines

Project Description – Install 12” water main lines to provide a looped distribution system from Ware Seguin to Lower Seguin and Pfeil Road to N Graytown Road.

- Project Status: Design/Easement Acquisition
- Projected Completion: Fall 2026
- Project Cost: Design NTE \$254,974, Construction Estimate \$4,400,000

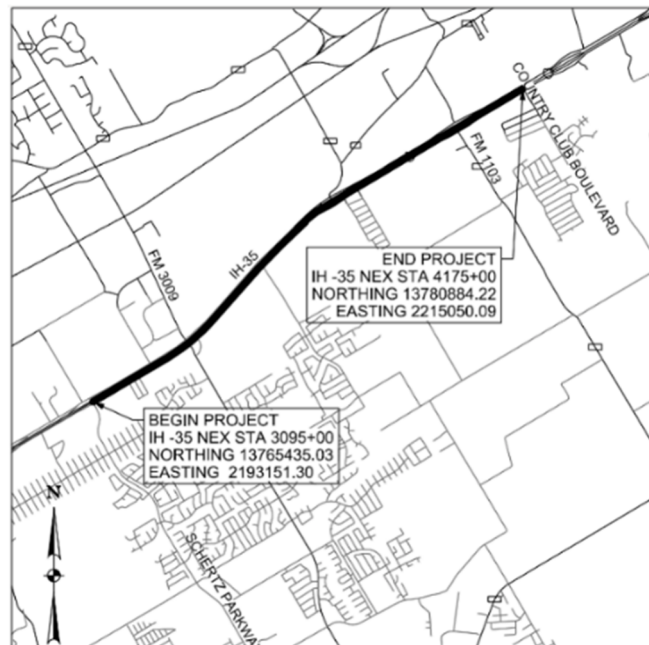
Project Update: No new updates. Staff continues to work on the easement acquisition for this project. A resolution to use the City’s power of eminent domain for several easements for which negotiations have been futile will likely be brought before Council in an upcoming meeting.

6. IH 35 NEX-North Utility Relocations

Project Description – Relocation of water and sewer utilities to avoid conflicts as part of the TxDOT IH 35 NEX project.

- Project Status: Design - Construction
- Projected Completion: Joint Bid Construction is planned for End of 2026
- Project Cost: Design & Easement Acquisition Services - \$1,250,000
- Project Cost: Construction Sewer - \$1,787,074 (\$2,000,000 NTE)
- Consultant: Halff Associates

Project Update: A construction contract with Blackrock Construction has been executed by all parties. A preconstruction meeting will be held with the contractor, City staff, the design engineer, and TXDOT representatives in December. Material submittals will begin review and actual construction of the sewer relocation will begin after the new year.



Extent of IH 35 NEX – Northern Segment

7. Robin Hood Way Waterline Replacement

Project Description – Replacement and upsizing of water line in Robin Hood Way, Sherlock Lane, and Nottingshire. The main replacement is to increase flows in the area, particularly to meet fire flow requirements. The project also includes street resurfacing and rehabilitation work that was previously removed from the SPAM project.

- Project Status: Design
- Projected Completion: Fall 2025
- Project Cost: \$5,350,000
- Consultant: Kimley- Horn & Associates

Project Update: The consultant is continuing to refine the project plans. The street work is being carefully reviewed and different strategies for some of the repair efforts are being examined to try to reduce the street work costs. Plans are expected to be finalized and a revised Engineer's Estimate provided in the next couple of months.

8. Bell North Sewer Extension

Project Description – Ten commercial properties on the west end of Bell North Drive are served by private grinder pumps that pump into a public wastewater force main that discharges into a manhole near 17316 Bell North Drive. This project is the construction of a gravity sewer main within Bell North Drive that will flow toward and discharge into the main on Doerr Lane.

- Project Status: Design
- Projected Completion: TBD
- Project Cost: Design \$95,000, Construction Estimate \$905,000
- Consultant: Freeland Turk Engineering Group LLC

Project Update: Advertisement for bid will be in December, and a bid date is being set for January 6, 2026.

9. Northcliffe Country Club Estates Water and Wastewater Main Replacement

Project Description – replacement of the water and wastewater mains and rehabilitation of the streets in the Northcliffe Country Club Estates subdivision.

- Project Status: Design
- Projected Completion: Fall 2026
- Project Cost: Design & Easement Acquisition Services - \$10,435,000
- Consultant: Unintech Consulting Engineers, Inc.

Project Update: Unintech has submitted preliminary 30% design plans that are currently under review.



10. Cibolo West Wastewater Trunk Main

Project Description – Installation of approximately 21,680 LF of gravity wastewater trunk main that will collect wastewater at the location of the Saddlebrook Wastewater Lift Station as well as areas north of Schaefer Road and convey flows south along a route including along Weir and Trainer Hale Roads and the west side of Cibolo Creek to the CCMA South Water Reclamation Plant. Having this line in place will ultimately allow the decommissioning of the Corbett and Saddlebrook Lift Stations. The project is a collaboration between the City of Schertz and Green Valley Special Utility District (GVSUD).

- Project Status: Easement Acquisition
- Projected Completion: TBD
- Total Project Cost: \$26,743,000
- Consultant for Route Study: Lockwood, Andrews, & Newnam, Inc.
- Consultant for Easement Acquisition: TBD

Project Update: Staff is working on a scope to request a task order proposal for the next phase of this project – easement acquisition. The scope will likely include a preliminary design to further refine the specific route of the trunk main in order to identify the necessary easements.

11. Elevated Storage Tank Pipe Replacement and Tank Painting

Project Description – Rehabilitation of vertical fill and drain line piping in the East Live Oak and Northcliffe elevated storage tanks due to increased signs of fatigue at the welded joints. The project also includes the painting of the interior and exterior of the East Live Oak and Northcliffe elevated tanks and the Ware Seguin ground storage tank.

- Project Status: Design
- Projected Completion: Design expected to be complete Fall 2025
- Total Project Cost: \$2,600,000 Estimated Total
- Consultant for Study: Unintech Consulting Engineers, Inc.

Project Update: The inspection of the tanks has been completed, and the final report is pending. The task order has been approved for coupon retrieval and sent back to the Engineer. The selected contractor made a site visit on December 5 to access the overall task, and sampling is scheduled to be complete by December 31, 2025. Once sampling and testing are completed, the results will be analyzed to identify the root cause of the deterioration and to develop a rehabilitation plan.

12. Schertz Parkway 16” Water Transmission Main Replacement

Project Description – Replacement of approximately 1,200 linear feet of 16” water transmission main along Schertz Parkway between Mare Way and Maske Road.

- Project Status: Design
- Projected Completion: TBD
- Project Cost: Design \$180,824 (\$245,000 NTE), Construction Estimate \$1,500,000
- Consultant: Unintech Consulting Engineers, Inc.
- Contractor: TBD

Project Update: No change from previous update. Staff has completed the review of the preliminary design. Unintech is working on corrections to be included in the final design.

13. FM 3009 18" Water Transmission Main Replacement

Project Description – Replacement of approximately 7,600 linear feet of 18" water transmission main.

- Project Status: Design
- Projected Completion: TBD
- Project Cost: Design \$431,752 (\$550,000 NTE), Construction Estimate (including easement acquisition) \$4,800,000
- Consultant: Unintech Consulting Engineers, Inc.
- Contractor: TBD

Project Update: Unintech is working on the preliminary design for the transmission main. Staff expects preliminary plans will be ready early January for review.

14. IH 35 Ground Storage Tank and Pump Station

Project Description – Construction of a 3-million-gallon ground storage tank and pump station adjacent to the existing IH 35 elevated storage tank to provide storage capacity that can be filled during non-peak hours of the day.

- Project Status: Design
- Projected Completion: TBD
- Project Cost: Design \$728,068 (\$800,000 NTE), Construction Estimate (including land acquisition) \$13,250,000
- Consultant: Unintech Consulting Engineers, Inc.
- Contractor: TBD

Project Update: No new updates. Unintech is working to complete the field work. They are continuing the analysis of the water system to size pump and will provide recommendations to City staff to be used in their design.

15. Lift Station Decommissioning

Project Description – Decommissioning of Elbel and Whisper Branch Lift Stations including regulatory documentation and physical demolition and abandonment. The project also includes the development of a lift station decommissioning standard guidance document that can be used by the City for future lift station decommissioning projects.

- Project Status: Design
- Projected Completion: TBD
- Project Cost: Design \$49,635 Construction Estimate TBD
- Consultant: Utility Engineering Group
- Contractor: TBD

Project Update: UEG is working on the preliminary design. Staff expects to have a preliminary design ready for review in early January.

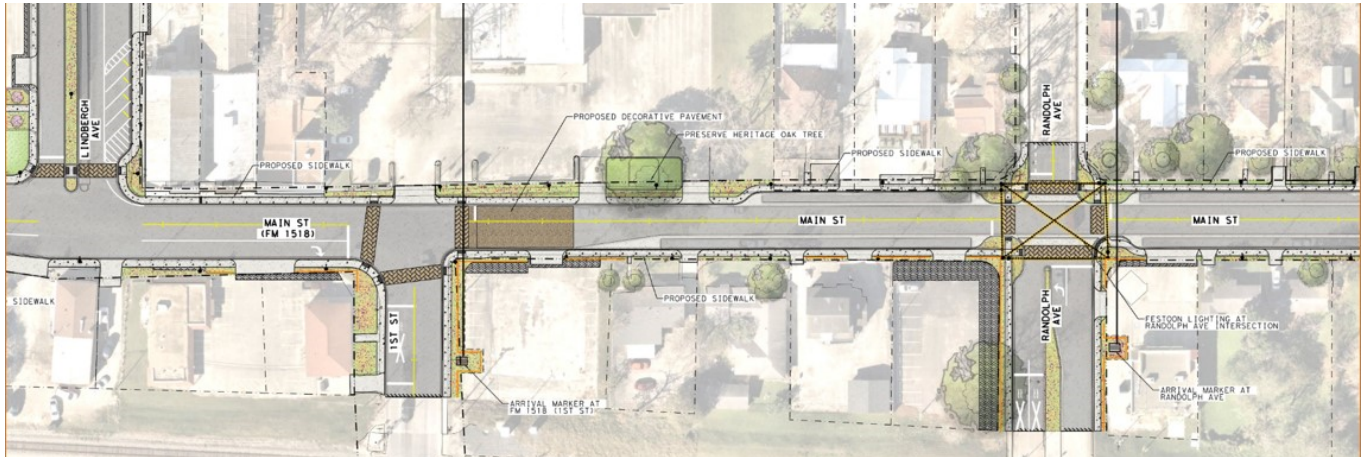
Street Projects:

1. Main Street Improvements Project

Project Description – The project will improve sidewalks, provide street lighting, way-finding signage, landscaping, utility relocations, and architectural elements such as decorative concrete, decorative lighting, screening, and area signage. This project will also replace aging water and sanitary sewer mains and reconstruct the street with a new, stronger pavement section. Additionally, Lindbergh between Main and Exchange will be reconstructed.

- Project Status: Design
- Projected Completion: Fall 2027
- Project Cost: Design NTE \$2,173,905, Construction \$24,639,947
- Consultant: Kimley- Horn Associates

Project Update: We have completed the coordination between AT&T and the other utilities. The end result of this effort is that there isn't enough capacity in the existing duct bank to accommodate everyone. Staff and our consultant are working to identify solutions, so all the utilities have a place to relocate underground.



2. Lookout Road Reconstruction

Project Description – The project involves reconstruction of Lookout Road from Schertz Parkway to Doerr Lane. A traffic signal at the Lookout Road/Schertz Parkway intersection will also be installed. The project also includes the replacement and upsizing the existing sanitary sewer main in Lookout Road from Doerr Lane to Schertz Parkway.

- Project Status: Design
- Projected Completion: March 2026
- Project Cost: Design \$571,000 (\$20,000 from Selma), Construction estimate \$6,738,092 (\$100,000 from Selma)
- Design Consultant: Halff Associates

Project Update: Right-of-Way acquisition at the Schertz Parkway and Doerr Lane intersections is ongoing. The final plan changes for the project are in progress.

3. Lower Seguin Road Reconstruction

Project Description – The project will reconstruct a 2.9-mile segment of Lower Seguin Road to widen and improve the street to the section identified in the Master Thoroughfare Plan. The City intends to pursue Federal DCIP funding for project construction.

- Project Status: Design
- Projected Completion: January 2027
- Project Cost: \$18,200,000
- Consultant: Halff & Associates

Project Update: Work continues on refining the construction plans, right-of-way acquisition, and environmental clearance for the project. Now that the Federal Shutdown is over, the DCIP “debrief meeting” has been rescheduled for January 6, 2026. The results of that meeting will be used to refine our DCIP application for the next program call.

4. Buffalo Valley South Resurfacing and Rehabilitation and Utility Replacements

Project Description – Water and sanitary sewer main replacements and street rehabilitation of Buffalo Valley South, specifically Mill Street, 1st St, 2nd St, Bowman St, Lee St, Church St, Zuehl St, and Wuest. PCI data was used to select the streets in the project. Project will be funded with a combination of SPAM funding (for the street rehabilitation) and ARP funding for the utility replacement.

- Project Status: Construction
- Projected Completion: Winter 2026
- Project Cost: \$5,705,000 (estimated total)
- Design Consultant: Unintech Consulting Engineering
- Contractor: E-Z Bel Construction, LLC

Project Update: The water main work is 95% complete and the sewer work is about 90% complete. Street rehabilitation has begun on Zuehl and Mill Street. These two streets will be completed first, before any other street rehabilitation is started. Project completion is expected next month.

5. Boenig Drive Reconstruction

Project Description – Reconstruction of Boenig Drive between Ware Seguin Road and Graytown Road. The reconstruction includes reconfiguration of the intersection with Ware Seguin Road to improve efficiencies and eliminate having two street intersections side-by side on Ware Seguin Road.

- Project Status: Design
- Projected Completion: Fall 2026
- Project Cost: \$3,240,000
- Consultant: Unintech Consulting Engineers, Inc.

Project Update: A couple of segments of water line need to be relocated to accommodate the new street section and profile. These relocations are being incorporated into the plans. Plans are expected to be completed in early 2026.

6. 2024 SPAM Rehabilitation

Project Description – Rehabilitation of St. Andrews, Maple, and part of the Silvertree Subdivision streets. Rehabilitation involves removing the existing pavement, applying cement stabilizing to the material underneath, and placing a new layer of pavement on the street.

- Project Status: Construction
- Projected Completion: Spring 2026
- Project Cost: \$3,581,000
- Consultant: Kimley-Horn Associates
- Contractor: E-Z Bel Construction, LLC

Project Update: Work on St Andrews has been completed. The contractor has started work in the Dove Meadows/Silvertree area. They are currently working on Dove Meadows, Mourning Dove, White Wing, Grey Feather, and part of Silvertree. The contractor expects to have these streets completed in early January.

7. 2025 SPAM Resurfacing

Project Description – Resurfacing of the streets in the Ashley Woods, Woodbridge, and Rio Vista subdivisions. Resurfacing involves performing localized concrete repairs; base repairs; asphalt level up; crack sealing; and applying a slurry seal to the surface of the streets.

- Project Status: Design
- Projected Completion: Spring 2026
- Project Cost: \$1,282,231
- Consultant: Kimley-Horn Associates

Project Description – Rehabilitation of the western streets in Kramer Farm Subdivision. Rehabilitation involves removing the existing pavement, applying cement stabilizing to the material underneath, and placing a new layer of pavement on the street.

- Project Update: The bid package will be submitted to the City for final review this month. Staff expects the project to go out for bids right after the holidays.

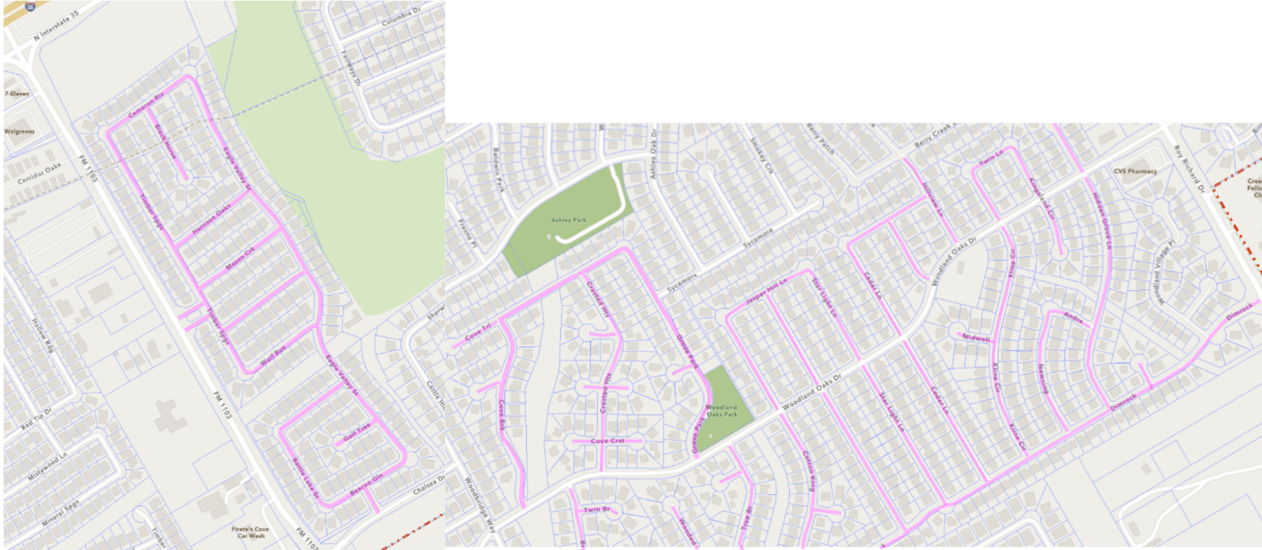


9. 2026 SPAM Resurfacing

Project Description – resurfacing of the streets in the Fairway Ridge; Woodland Oaks; and Horseshoe Oaks Subdivisions. The project will also include the YSAC recommended crosswalk improvements.

- Project Status: Design
- Projected Completion: Fall 2026
- Project Cost: \$1,780,000
- Consultant: Kimley-Horn Associates

Project Update: All the design fieldwork has been completed, and plan preparation is nearing completion. The consultant expects to submit plans to the City for review next month.

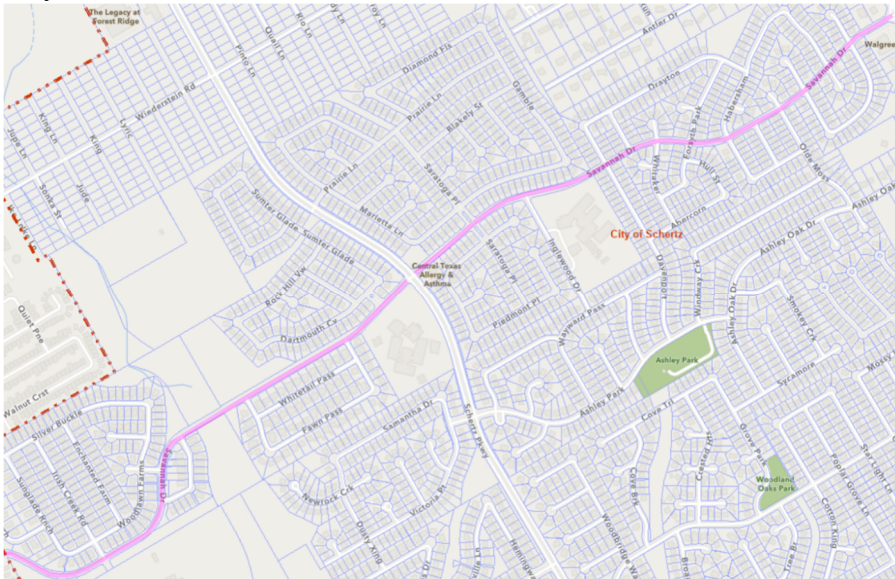


10. Savannah Drive Overlay

Project Description – Resurfacing of Savannah Drive from the Selma City Limits to FM 3009.

- Project Status: Construction
- Projected Completion: Fall 2026
- Project Cost: \$1,460,000
- Consultant: Kimley-Horn Associates

Project Update: This project is “bundled” with the 2026 SPAM Resurfacing project. Some pavement cores will be taken this month to help refine the plans and plans are expected to be submitted to the City for review next month.



11. FM 3009 Overpass

Project Description – TXDOT project for overpass construction at the FM 3009/FM 78 intersection to elevate the main lanes of FM 3009 over the railroad tracks and FM 78. On and off ramps will be provided so vehicles can travel between FM 3009 and FM 78 at the intersection. The project includes some improvements to FM 78 to improve operational efficiencies of the on and off ramps.

- Project Status: Schematic Design and Environmental Clearance
- Projected Completion: TBD
- Project Cost: \$40,000,000 (TXDOT)
- Consultant: Kimley-Horn Associates

Project Update: No change from last month. The schematic plans and the environmental clearance are still underway. TXDOT has formally applied to the Alamo Area Metropolitan Planning Organization (AAMPO) for construction funding. While TXDOT has applied for funding, this doesn't mean the funding will be available and construction starting soon. By applying for funding now, it gets the project "on the list" for AAMPO to consider and does not mean construction will occur soon. While funding is being considered by AAMPO, the environmental clearance and design efforts will continue, and more public meetings will be held to help refine the project design.

Parks & Recreation Projects:

1. Schertz Soccer Complex Irrigation Water Storage Project

Project Description – Upgrading electrical components, upsizing well pump and piping, and adding storage capacity for irrigation of the Schertz Soccer Complex.

- Project Status: Under Construction
- Projected Completion: Fall 2025
- Project Cost: \$200,000 (estimated total)
- Consultant: Unintech Engineering
- Contractor: Kutscher Drilling

Project Update: Drilling construction for the new well has been completed and the old well has been capped. Staff is acquiring bids for the storage tanks to finish up the project. Still pending bids for the storage tanks.

I.T. Projects:

1. Asset Management- Work Order System – Open Gov

Project Description- Replace the current work order and asset management systems

- Project Status: In progress
- Projected Completion: Fall 2025
- Project Cost: Approximately \$470,000
- Contractor: Open Gov

Project Update: Parks, Drainage, and Streets recently had their kickoff call with OpenGov, introducing them to the OpenGov team and discussing the key detailed information each department will need to provide in order for OpenGov to upload into the sandbox site. Next step is to schedule a validation meeting which is a 3-day onsite workshop.

Studies and Plans:

1. Master Thoroughfare Plan and Roadway Impact Fee Update

Project Description – Update to City’s Master Thoroughfare Plan and Roadway Impact Fee Program.

- Project Status: Study
- Projected Completion: Schedule Pending
- Total Project Cost: \$149,460 (\$170,000 NTE)
- Consultant for Study: Kimley-Horn Associates

Project Update: The consultant is actively working on the project, and Engineering, Planning, and Economic Development Staff have participated in multiple project progress meetings with them. Additional project meetings are scheduled to further refine elements of the plan update. Land use projections are being refined as are route alignments of the proposed thoroughfares.

2. Southern Schertz Interim Sewer Service Study

Project Description – Until the completion of expansion of the CCMA South Water Reclamation Plant, treatment capacity in southern Schertz is severely limited. This project is a study to identify potential short-term and long-term sewer service treatment options for the City’s southern service area.

- Project Status: Study
- Projected Completion: Schedule Pending
- Total Project Cost: \$59,695
- Consultant for Study: Utility Engineering Group

Project Update: Staff continues to provide the consultant with the existing capacities of lift stations and treatment as well as the existing customer base and known planned development. UEG is evaluating the potential for retrofitting existing systems to function in an interim capacity. Biweekly meetings are being held to work with the consultant through the process.

3. Regional Flood Planning

No change from previous update. Though not a formal, funded study, Staff is working with Regions 11 and 12 Flood Planning Groups to identify flooding issues throughout the City and flood management strategies to address them. Staff has provided information previously missing from the groups’ mapping regarding low water crossings, critical facilities, shelters, etc. Staff has also proposed projects to be included in the San Antonio Regional Flood Plan. The proposed projects are improvements of the Weir Road crossing of Cibolo Creek and the Scenic Lake Drive crossing of Salitrillo Creek. The planned Schertz Drainage Master Plan has also been proposed for inclusion in the regional plan.

TxDOT Roadway Projects:

Note: If links do not work, please contact engineering@schertz.com

- 1. FM 1103 Improvement Project:** Construction officially began in November 2022 and was originally expected to be complete in fall 2026. Minor progress is being made on the roadway while utility relocation continues. General project updates are available by signing up at this link: [FM 1103 Construction Newsletter](#)
- 2. FM 1518 Improvement Project:** SER Construction, LLC, formally began construction on April 9, 2024. The contractor has leased property owned by the City on Schaefer Road to stage construction activities. The first few months of the project will be mainly underground utility construction and will mostly take place outside travel lanes. While there may be some delays, major traffic disruptions should not be experienced much during this phase of the project. The

project is currently anticipated to be completed in 2028. Updates regarding the FM 1518 project are available by visiting and subscribing at the following link: [FM 1518 Expansion](#)

3. **IH-35 NEX (I-410 South to FM 1103):** The central segment of the I-35 Northeast Expansion project continues with Alamo NEX Construction handling the design-build project. The central section runs from 410 N to FM 3009. Utility coordination work for the northern segment of the project is underway. TxDOT consultants have met with Public Works and Engineering Staff to begin establishing relocation needs. The City will be reimbursed for the costs of all relocations needed except for any upsizing or improvements above current conditions. Updates about the project can be obtained by signing up at the following link: [I 35 NEX Project Updates](#)
4. **IH-10 Graytown Road to Guadalupe County Line: Work** for the widening of the main lanes and utility relocations continues. Work on the FM 1518 bridge over IH 10 continues and will involve numerous episodes of the rerouting of traffic including shifting lanes and detours as necessary. Updates regarding the IH 10 project are available by signing up at the following link: [IH 10 Expansion Information](#)