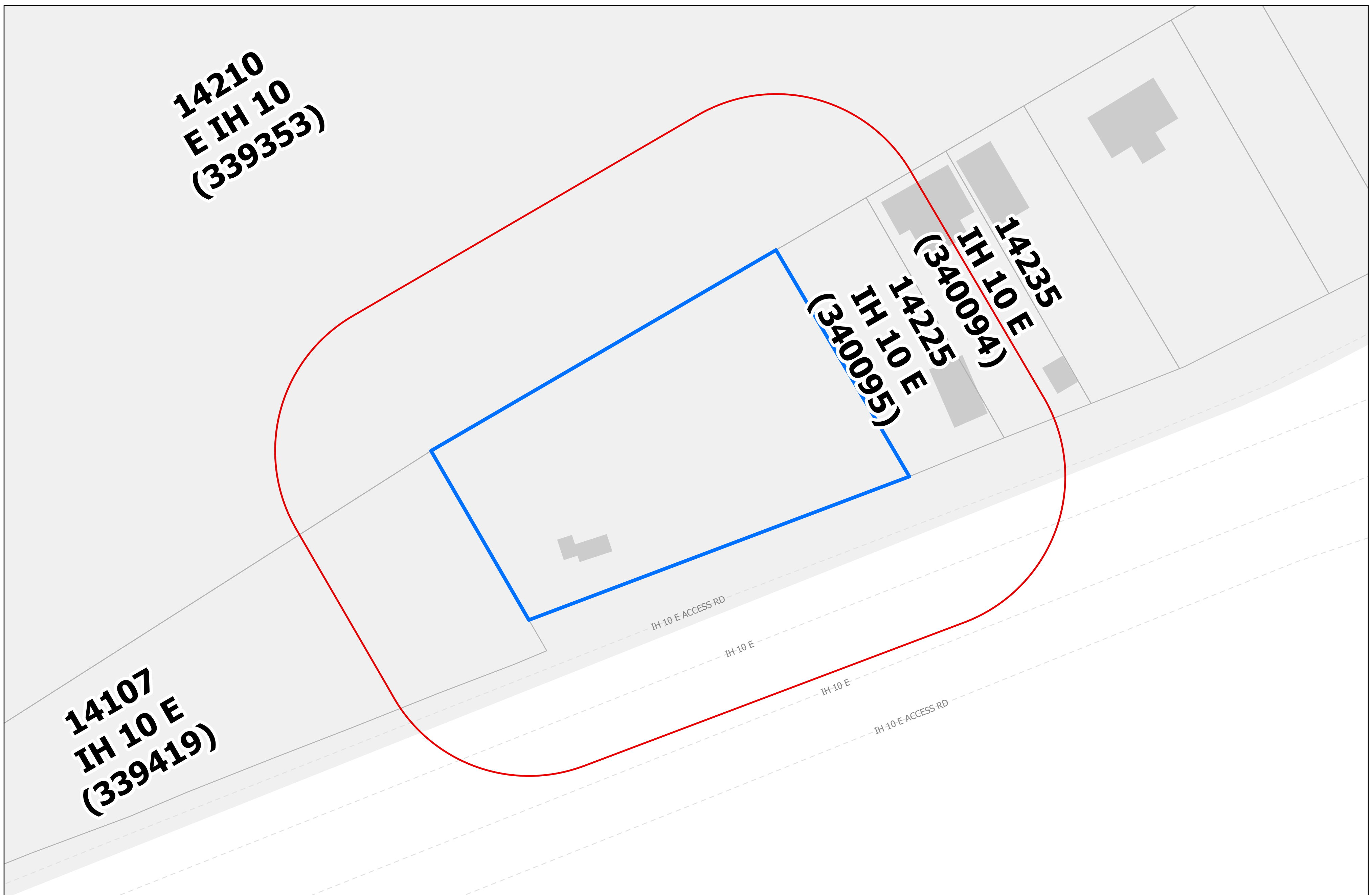


**14210
E IH 10
(339353)**

**14225
IH 10 E
(340095)**





**14235
IH 10 E
(340094)**

**14107
IH 10 E
(339419)**



City of Schertz

PARCEL ID:
339775

-  Project Boundary
-  City Limits
-  Schertz ETJ Boundary
-  200' Buffer

